

## The Mediterranean observation systems: MonGOOS analysis of present capabilities, weaknesses and perspectives.

Vargas-Yáñez, Manuel\*<sup>1</sup>; Pasqueron de Fommervault, Orens <sup>2</sup>; Clementi, Emanuela<sup>3</sup>; Ferrarin, Christian<sup>4</sup>; Liubartseva, Svitlana<sup>3</sup>; Álvarez-Berastegui, Diego<sup>5</sup>; Mourre, Baptiste<sup>6</sup>; Aronica, Salvatore<sup>7</sup>; Balbín, Rosa<sup>5</sup>; Ballabrera-Poy, Joaquín<sup>8,9</sup>; Ben Ismail, Sana<sup>10</sup>; Bensoussan, Nathaniel<sup>11</sup>; Bessa, Ismail<sup>12</sup>; Blanco, Alicia<sup>13</sup>; Bosse, Anthony<sup>14</sup>; Bourma, Evi<sup>15</sup>; Bourrin, François<sup>16</sup>; Brandini, Carlo<sup>17,18</sup>; Capodici, Fulvio<sup>19</sup>; Casals-Baixas, Clara<sup>8,9</sup>; Cermelj, Branko<sup>20</sup>; Ciralo, Giuseppe<sup>19</sup>; Conan, Pascal<sup>21</sup>; Coppola, Laurent<sup>22</sup>; Corgnati, Lorenzo<sup>23</sup>; del Río, Joaquín<sup>24</sup>; Diamond Riquier, Emilie<sup>22</sup>; Díaz-Barroso, Lara<sup>25</sup>; Doronzo, Bartolomeo<sup>17,18</sup>; Durrieu de Madron, Xavier<sup>16</sup>; Fakhri Milad<sup>26</sup>; Frangoulis, Constantin<sup>27</sup>; Fratianni, Claudia<sup>28</sup>; García-Ladona, Emilio<sup>8,9</sup>; García-Lafuente Jesús<sup>29</sup>; García-Martínez, M<sup>a</sup> Carmen<sup>1</sup>; Garrabou, Joaquín<sup>9</sup>; Gasol, Josep<sup>9</sup>; Gauci, Adam<sup>30</sup>; Gazeau, Frédéric<sup>31</sup>; Gregori, Gerald<sup>14</sup>; Hassoun, Abed El Rahman<sup>26,32</sup>; Isern-Fontanet, Jordi<sup>8,9</sup>; Lefevre, Dominique<sup>14</sup>; Lo Bue, Nadia<sup>28</sup>; López, Guiomar<sup>25</sup>; Lorente Pablo<sup>33</sup>; Malengros, Deny<sup>14</sup>; Massana, Ramon<sup>9</sup>; Mavruk, Sinan<sup>34</sup>; Misericchi, Stefano<sup>35</sup>; Mostajir, Behzad<sup>36</sup>; Mousseau, Laure<sup>31</sup>; Moya, Francina<sup>1</sup>; Novellino, Antonio<sup>37</sup>; Orasi, Arianna<sup>38</sup>; Organelli, Emanuele<sup>39</sup>; Ouisse, Vincent<sup>36</sup>; Ozer, Tal<sup>40</sup>; Pérez-Gómez, Begoña<sup>33</sup>; Pérez-Rubio, Susana<sup>33</sup>; Perivoliotis, Leonidas<sup>15</sup>; Petihakis, George<sup>27</sup>; Petrenko, Anne<sup>14</sup>; Pinel, Sebastien<sup>16</sup>; Pitarch, Xavier<sup>8,9</sup>; Pomaro, Angela<sup>4</sup>; Quirós-Collazos, Lucía<sup>8,9</sup>; Reyes, Emma<sup>25</sup>; Sammartino, Simone<sup>29</sup>; Sánchez-Vidal, Anna<sup>41</sup>; Schroeder, Katrin<sup>4</sup>; Taddei, Stefano<sup>42</sup>; Tel, Elena<sup>43</sup>; Testor, Pierre<sup>44</sup>; Torri, Marco<sup>45</sup>; Turk, Daniela<sup>46</sup>; Ursella, Laura<sup>47</sup>; Velaoras, Dimitris<sup>15</sup>; Vidussi, Francesca<sup>36</sup>; Vilibić, Ivica<sup>48,49</sup>; Zambianchi, Enrico<sup>50</sup>; Zarokanellos, D. Nikolaos<sup>25</sup>; Zodiatis, George<sup>51</sup>; Cardin, Vanessa<sup>47</sup>

<sup>1</sup>Instituto Español de Oceanografía. Centro Oceanográfico de Málaga. Spanish National Research Council, Málaga, Spain (IEO-CSIC).

<sup>2</sup>Intergovernmental Oceanographic Commission of the United Nations Educational, Scientific and Cultural Organization (UNESCO/IOC), Monaco

<sup>3</sup>CMCC Foundation – Euro-Mediterranean Centre on Climate Change, Bologna, Italy.

<sup>4</sup>National Research Council of Italy (CNR), Institute of Marine Sciences (ISMAR), Venice, Italy.

<sup>5</sup>Instituto Español de Oceanografía. Centro Oceanográfico de Baleares. Spanish National Research Council, Palma, Spain (IEO-CSIC).

<sup>6</sup>Instituto Mediterráneo de Estudios Avanzados (IMEDA). Spanish National Research Council –Universitat Illes Balears (CSIC-UIB), Spain.

<sup>7</sup>Instituto Per Lo Studio Degli Impatti Antropici E Sostenibilità In Ambiente Marino (CNR-IAS), Genova, Italy.

<sup>8</sup>Institut Català de Recerca per a la Governança del Mar (ICATMAR), Barcelona, Spain.

<sup>9</sup>Institut de Ciències del Mar-Spanish National Research Council (ICM-CSIC), Barcelona, Spain.

<sup>10</sup>Institut National des Sciences et Technologies de la Mer (INST), Tunis.

<sup>11</sup>Ifremer. Brest, France.

<sup>12</sup>Institut National de Recherche Halieutique (INRH), Morocco.

<sup>13</sup>European Global Ocean Observing System (EuroGOOS).

<sup>14</sup>Aix-Marseille Univ., Toulon University, CNRS, IRD, MIO UM 110, Marseille, France.

<sup>15</sup>Hellenic Centre for Marine Research (HCMR), Anavyssos, Greece.



- <sup>16</sup>CEFREM UMR 5110 CNRS, University of Perpignan, Perpignan, France  
<sup>17</sup>Istituto di Scienze Marine ISMAR-CNR, 50019 Firenze, Italy  
<sup>18</sup>Consorzio LaMMA, 50019 Firenze, Italy  
45 <sup>19</sup>Università degli Studi di Palermo, UNIPA, Palermo, Italy.  
<sup>20</sup>National Institute of Biology (NIB), Ljubljana, Slovenia  
<sup>21</sup>CNRS, Laboratoire d'Océanographie Microbienne, LOMIC, Sorbonne Université, 66650 Banyuls-sur-Mer, France  
<sup>22</sup>Sorbonne Université, CNRS, OSU STAMAR, UAR2017, 4 place Jussieu, 75252 Paris Cedex 05, France  
<sup>23</sup>National Research Council of Italy (CNR), Institute of Marine Sciences (ISMAR), Lerici, Italy  
50 <sup>24</sup>SARTI-MAR Research Group. Universitat Politècnica de Catalunya (UPC), Spain.  
<sup>25</sup>Balearic Islands Coastal Observing and Forecasting System (SOCIB), Palma, Spain  
<sup>26</sup>National Centre for Marine Sciences, National Council for Scientific Research in Lebanon (CNRS-L), Beirut, Lebanon  
<sup>27</sup>Hellenic Center for Marine Research (HCMR), Heraklion, Greece  
<sup>28</sup>Istituto Nazionale di Geofisica e Vulcanologia (INGV), Bologna, Italy  
55 <sup>29</sup>Universidad de Málaga (UMA), Málaga, Spain  
<sup>30</sup>Department of Geosciences, University of Malta, Malta  
<sup>31</sup>Sorbonne Université, CNRS, Laboratoire d'Océanographie de Villefranche, LOV, 06230 Villefranche-sur-Mer, France  
<sup>32</sup>GEOMAR Helmholtz Centre for Ocean Research Kiel, Kiel, Germany  
<sup>33</sup>Puertos del Estado (PE), Spain.  
60 <sup>34</sup>Fisheries Faculty, Çukurova University, 01330, Balcali, Adana, Türkiye  
<sup>35</sup>Institute of Polar Sciences, National Research Council of Italy Bologna, Italy  
<sup>36</sup>MARBEC, Univ Montpellier, CNRS, Ifremer, IRD, Montpellier, France  
<sup>37</sup>ETT| DEDA Group, Genova, Italy  
<sup>38</sup>Institute for Environmental Protection and Research (ISPRA), Rome, Italy  
65 <sup>39</sup>National Research Council of Italy (CNR), Institute of Marine Sciences (ISMAR), Rome, Italy  
<sup>40</sup>Israel Oceanographic & Limnological Research (IOLR), Haifa, Israel  
<sup>41</sup>Universitat de Barcelona (UB), Barcelona, Spain.  
<sup>42</sup>Consorzio LaMMA, Livorno  
<sup>43</sup>Instituto Español de Oceanografía. Servicios Centrales. Spanish National Research Council, Madrid, Spain (IEO-CSIC).  
70 <sup>44</sup>Centre National de la Recherche Scientifique (CNRS), Paris, France  
<sup>45</sup>National Research Council of Italy. Institute for Studies on the Mediterranean (CNR-ISMed), Palermo, Italy  
<sup>46</sup>Independent Scientist. Slovenia.  
<sup>47</sup>Istituto Nazionale di Oceanografia e di Geofisica Sperimentale, (OGS), Trieste, Italy  
<sup>48</sup>Ruđer Bošković Institute (RBI), Division for Marine and Environmental Research, Zagreb, Croatia  
75 <sup>49</sup>Institute for Adriatic Crops, Split, Croatia  
<sup>50</sup>Sapienza Università di Roma, Italy  
<sup>51</sup>GZ. ORION Research, Nicosia, Cyprus

*Correspondence to:* Manuel Vargas-Yáñez ([manolo.vargas@ieo.csic.es](mailto:manolo.vargas@ieo.csic.es))

**Abstract.** Ocean monitoring is a crucial component of Earth's observation systems. These systems have evolved to achieve a  
80 global scope and an exceptionally high level of complexity, encompassing not only observation programs but also data centres  
for collection and storage, as well as computational facilities where predictions and re-analyses of oceanic conditions are  
generated using coupled ocean-atmosphere circulation models. The products generated by the different components of the  
oceanic observation systems are of paramount importance for the knowledge of the environmental state of the oceans, their  
variability ranges, the impact of natural and anthropogenic stressors (such as climate change) and, in summary, the appropriate  
85 governance of the sea and the sustainable use of its resources.



Given the diverse nature of the data (collected through a wide range of technologies, instruments, and institutions across multiple countries), it can be challenging to maintain a comprehensive overview of existing observation programs and datasets. MonGOOS (Mediterranean Oceanographic Network for the Global Ocean Observing System) serves as a GOOS (Global Ocean Observing System) Regional Alliance (GRA). Through its Observations Working Group (OBSWG), MonGOOS has  
90 conducted an extensive consultation among Mediterranean institutions to compile information on ongoing observation programs and the institutions operating within this basin. The results of this consultation, obtained through the collaboration of a very large number of scientists and technicians from a wide range of institutions, are reflected in this community report. These objectives of this report are:

i) To update our knowledge of existing observation capabilities in the Mediterranean Sea. ii) To identify contact persons for  
95 strengthening the current MonGOOS network in order to keep this information up to date in the future. iii) To describe the present strengths and weaknesses of the Mediterranean Sea's observation system. iv) To support European ocean observation programs such as the Copernicus Marine Service and the European Marine Observation and Data Network (EMODnet).

The consultation phase began in July 2023 and continued until December 2025. It included a survey addressed to 90 researchers from 59 institutions across 18 countries as well as contacts with several EuroGOOS task teams, IOC (Intergovernmental  
100 Oceanographic Commission) sea level monitoring, as well as OceanOPS, for the compilation of metadata. During this consultation phase, the list of researchers addressed increased to 126. Finally, metadata from observation activities were obtained from 74 institutions belonging to 16 countries, 4 companies and the European Joint Research Centre (JRC).

The description of all the observation capabilities in the Mediterranean Sea is not closed and should be considered as an ongoing effort to be reviewed periodically and more systematically in the future. However, we believe that this objective has  
105 been accomplished to a high degree of detail and inclusivity. The present compilation includes most of the currently active and operational observing systems, including 80 Argo floats and 16 surface drifters, 58 high-frequency radars (HFR), 220 tide gauges and 85 tsunami alerting devices, 9 periodic or sustained glider lines, 5 FerryBox lines, 11 wave buoys, 36 subsurface or deep moorings, 46 meteorological and oceanographic surface buoys, 5 seabed platforms or cabled observatories, 13 periodic transects or repeated cruises, and 17 oceanographic stations visited on a regular basis (time-series stations).

110 The present survey revealed a strong asymmetry in the distribution of these platforms, reflecting a clear discrepancy in the capabilities of different Mediterranean countries. It also shows the difficulty for maintaining long-term observations, the fragility of some of these programs, and the need for national programs with structural and sustainable funds that are not only subject to competitive financial support

## 115 **1 Introduction**

It is impossible to overstate the importance of the ocean to our planet. It has been (and continue to be) decisive for the emergence and evolution of life, as well as for regulating Earth's climate, to name just a few key aspects. Human societies also



benefit from the different functions of marine ecosystems, described by the term 'ecosystem services'. These services are of paramount importance for human well-being and include multiple functions such as food production, nutrient recycling, primary production, and climate regulation (MEA, 2005; Cooley et al., 2022).

However, many anthropogenic pressures threaten these services and the overall health of the oceans. Among these, are those associated with population growth driven by coastal migration (Neumann et al., 2015) and the intensification of maritime traffic. While, in principle, this increase could be considered as beneficial, as it is linked to economic development and the growth of countries' gross domestic product, it also poses significant environmental risks. These risks include a higher incidence of biological invasions (Sardain et al., 2019; Albano et al., 2021; Garrabou et al., 2022; Albano et al., 2024), an increased likelihood of accidental oil spills (Keramea et al., 2023; Liubartseva et al., 2025), eutrophication (Karydis and Kitsiou, 2012), plastic pollution (Liuvaritseva et al., 2018; Segur and Sonke, 2025), underwater noise (ACCOBAM, 2025), and the impact of maritime traffic on cetaceans (Cunha et al., 2017; Minton et al., 2021) and other marine organisms.

In addition to these threats, climate change already has a profound impact on the ocean, and further changes are anticipated in the coming decades (IPCC, 2021; Hassoun et al., 2025). Such climatic changes are projected to significantly affect marine ecosystems, for example, by inducing shifts in marine species populations caused by sea water warming. Simultaneously, coastal populations are increasingly vulnerable to direct consequences, including sea level rise and the escalating frequency and intensity of extreme events such as hurricanes and associated storm surges (Wolff et al., 2018; Milgietta and Rotunno, 2019), and marine heat waves (Juza et al., 2022; Dayan et al., 2023; Marullo et al., 2023; Pastor and Khodayar, 2023).

Ocean observing systems are currently organized under the umbrella of the Global Ocean Observing System (GOOS), which is co-sponsored by the Intergovernmental Oceanographic Commission (IOC/UNESCO), the World Meteorological Organization (WMO), the United Nations Environment Program (UNEP) and the International Science Council (ISC). However, regional ocean observing programs are highly diverse and monitor a wide range of variables, reflecting the specific objectives of each program as well as the priorities of their supporting funding agencies or institutions. According to GOOS, all of them should include 'a minimum set of key variables that are critical to understanding ocean change and guiding policy'. These variables are considered as Essential Ocean Variables (EOVs; <https://goosocean.org/what-we-do/framework/essential-ocean-variables/>). Eventually, most of these variables (both EOVs and non-essential ones) feed databases that describe the prevailing physical and biogeochemical state of marine ecosystems across different regions of the global ocean. These observations allow the detection of climatic long-term trends, extremes and anomalies. Additionally, the data collected are of high importance for the assimilation into numerical models that allow us to i) forecast short-term ocean conditions, ii) make projections about their future evolution based on the current climate change scenario, iii) perform long-term simulations backwards to generate consistent ocean reanalysis products, iv) support understanding of local land-sea interface dynamics for better environmental monitoring and preservation policies, v) provide sea surface currents in real time to support responsible entities during pollution mitigation and search and rescue activities.

In this way, global ocean observation systems integrate multiple aspects, including observation, numerical modelling, and the application of information for the proper management of the seas. However, observations are the basis of this whole system



since our capacity to describe the current state of the ocean depends on the available information. Besides this, the ability of our models to adequately describe and predict the potential dynamics and biogeochemistry of our seas also depends on the quality and quantity of the data assimilated into them (Virapongse et al., 2020).

155 These observation systems are also of paramount importance for the implementation of an efficient governance of the ocean, including Marine Protected Areas (MPAs), policies oriented to marine Carbon Dioxide Removal (CDR) and Zero Pollution Action Plan or the development of international treaties such as Biodiversity Beyond National Jurisdiction (BBNJ). They are essential for achieving a sustainable use of marine ecosystem services, the preservation of good environmental status of regional seas, increasing maritime transport safety, and adaptation to the effects that climate change may have on coastal

160 populations and beyond (Cappelletto et al., 2021). Therefore, it is crucial to determine the current state of these systems as accurately as possible, both globally and in regional seas. This task is particularly critical in the case of the Mediterranean Sea for several reasons (Tintoré et al., 2019; Mourre et al., 2022; Hassoun et al., 2025): First, this semi-enclosed sea's geographic context is highly complex, with riparian countries from three continents, which complicates coordination tasks. Second, sea warming in the Mediterranean Sea has been reported to be two or three times higher than that for the global average (Juza and

165 Tintoré, 2021; Vargas-Yáñez et al., 2023). Last, but not least, the Mediterranean Sea is relatively small, accounting for less than 0.32% of the volume of the world's ocean and less than 1% of its surface. However, it hosts exceptionally high biodiversity, harbouring between 4% and 18% of all known macroscopic marine species, along with a high degree of endemism. These characteristics lead it to be considered a biodiversity hotspot (Bianchi and Morri, 2000; 2003).

The Mediterranean Sea is undergoing rapid and unprecedented changes driven by climate warming, marine heatwaves,

170 biological invasions, overexploitation, pollution, and habitat degradation. These cumulative stressors are reshaping ecosystem structure and functioning, accelerating the tropicalization of Mediterranean biota, altering species distributions, and increasing the frequency and intensity of Mass Mortality Events (MMEs) affecting key habitat-forming species such as corals, gorgonians, and sponges. Such changes are contributing to biodiversity loss, population declines, and reduced ecosystem resilience, with cascading impacts on ecosystem services and regional socio-economic stability (Albano et al., 2021; Garrabou et al., 2022;

175 Albano et al., 2024; Darnaraki et al., 2024; Hassoun et al., 2025; Vargas-Yáñez et al., 2025).

All the reasons outlined above make the monitoring of Mediterranean waters a task of paramount importance. Hence, this work tackles the aforementioned issue of describing and analysing the current state of the Mediterranean observation capabilities, which falls under the activities of MonGOOS (Mediterranean Oceanographic Network for the Global Observing System), a GOOS Regional Alliance (GRA), evaluating their strengths and weaknesses to outline a path for their future

180 development.

Beyond this primary objective, this work also aims to serve as a guide or resource for those seeking information on marine observations in the Mediterranean Sea. It is important to recognize that ocean observation systems must, and indeed do, serve a broad community of users, extending beyond the oceanographic community involved in data collection and management. This community also includes policymakers, end-users, and the general public. Key stakeholders are the monitoring programs

185 (e.g Copernicus Marine Service, European Marine Observation and Data network - EMODnet, etc), marine conventions



(ACCOBAMS, Barcelona convention) and marine directives (e.g. Marine Strategy Framework Directive, Marine Spatial Planning, Water Framework Directive, etc). For this reason, an effort has been made to provide a clear and accessible description of the various observation systems, as well as the way in which the institutions involved in this field are structured.

190

## 2 Observation methods

Ocean observation methods are diverse and complex, with varying levels of spatial and temporal resolution and markedly different spatial coverage, often requiring the integration of multiple observational approaches. It is therefore more appropriate to refer to a *system of systems* for ocean observation. A full description of all these systems lies beyond the scope of this work and would require a far more extensive treatment. However, for the sake of completeness, below we provide a brief summary of the main observation components. This short overview is intended to facilitate the reading of the following sections, which describe the current state of the different components of marine observations in the Mediterranean Sea (see Figure 1), and to serve as a guide for a broader audience not directly involved in marine observation.

195

200

205

210

215

The methods of ocean observation can be divided, in a somewhat simplistic way, as outlined in Fig. 1. A first division distinguishes between autonomous sensors and manually operated ones (see left column in Fig. 1). Autonomous sensors include those devices that work automatically without the need of an operator. In turn, among autonomous sensors, we distinguish those that operate remotely and those that do so *in situ* (see central column in Fig. 1). In the case of devices operated manually, they can only produce *in situ* measurements. Within autonomous devices that operate remotely, we can differentiate a first group of observations gathered by sensors installed on artificial satellites, airplanes or aerial drones (space-based remote sensing). These sensors collect observations from a great distance, without being in contact with the observed medium (the sea in this case). The most widely used sensors in ocean observation are radiometers, altimeters, scatterometers and radars. Radiometers are passive sensors which measure the electromagnetic radiation backscatter or emitted by the surface or the first meters of the ocean at different frequency bands. This can be used to estimate sea surface temperature (from infrared radiation), conductivity or salinity (L-band microwave) or surface concentration of chlorophyll-*a* (through optical electromagnetic spectrum bands). Radars are active sensors that emit pulses of electromagnetic radiation and estimate a number of variables from the back-reflected signal. Among those variables, altimeters measure the elevation of the sea surface from the time elapsed between the emission of these pulses and the reception of the wave. Scatterometers allow for the reconstruction of the surface wind field from the roughness of the sea surface. Synthetic aperture radars (SARs) are imaging systems providing a very high-resolution two-dimensional reconstructions of the sea surface, including detection of oil spills (Zakzouk et al., 2025). Other autonomous and remote observation methods are gravimetric measurements, from which the water mass contained in a certain region of the ocean can be estimated. This is an essential component of the study of long-term sea level variations. The other group of autonomous and remote sensors are High Frequency Radars (HFRs). However, in this case, these active sensors



are not operated from artificial satellites, but from shore-based stations. Thus, they can be defined as land-based remote sensing  
220 systems. HFRs are capable of measuring ocean surface currents (Capodici et al., 2019; Corgnati et al., 2021; Guérin et al.,  
2021; Lorente et al., 2022; Corgnati et al., 2024; Doronzo et al. 2025), sea state (Saviano et al., 2021; Lorente et al., 2022;  
Ursella et al., 2023; Morales-Marquez et al., 2025), and wind (Shen and Gurgel, 2018; Saviano, 2021), using the frequency  
difference between electromagnetic waves emitted and reflected by the sea surface. They monitor surface currents over wide  
areas (up to 80 km offshore for the most common systems installed in the Mediterranean Sea) in near-real time and with high  
225 spatiotemporal resolution (generally few kilometres and hourly frequency). These characteristics have made them an essential  
component of coastal ocean observing systems (Lorente et al., 2022), supporting a wide range of applications (Reyes et al.,  
2022), from maritime safety to monitoring of extreme hazards and environmental transport processes.

The other category, within autonomous devices, is made of those sensors which operate *in situ*, measuring different properties  
of the sea at the same measuring point where the sensor is located (either on the surface or at a certain depth of the sea). These  
230 devices include tide gauges, which measure sea-level rise from installations located in coastal infrastructures such as ports,  
either by a system of buoys or, more recently, using radar technology (IOC/UNESCO, 2016). Tide gauges provide accurate  
sea level data at all frequency ranges along the coastline since as far back as the nineteenth century in some harbours. Originally  
used for tides and hydrography in support of navigation and port operations, real time data are today integrated as an essential  
component of storm surge and tsunami/meteo tsunami warning systems. At the same time, long-term sea-level records from  
235 tide gauges remain fundamental for assessing coastal sea-level rise, especially when complemented with satellite altimetry  
data (Oppenheimer et al., 2019).

The group of *in situ* autonomous sensors also includes those installed in atmospheric and oceanographic buoys anchored to  
the sea bottom. These sensors may be accelerometers, which measure the frequency and height of waves, atmospheric sensors  
which measure temperature, humidity, atmospheric pressure as well as the direction and intensity of the wind or incident solar  
240 radiation, or oceanographic sensors, measuring sea temperature and conductivity (salinity), oxygen concentration, chlorophyll-  
*a* fluorescence, pH, turbidity and other variables. These buoys may also be equipped with Acoustic Doppler Current Profilers  
(ADCP) that measure the direction and intensity of marine currents at different depths using the Doppler effect. In other cases,  
there are underwater stations located on the seabed (usually in shallow waters) that measure the above mentioned variables at  
the depth at which the underwater station is located. Finally, among the devices anchored to the sea floor, there are lines  
245 moored at greater depth and with a series of devices extending from the bottom of the sea to the surface or subsurface by means  
of a series of buoys that give buoyancy to the line. The sensors usually installed in these mooring lines are meant to measure  
pressure, temperature, conductivity (salinity), and direction and intensity of the current, but can also include turbidimeters and  
sediment traps to measure suspended particles and capture marine snow. There are different ways of transmitting data from  
the anchored devices. Tide gauges, weather and ocean buoys and wave buoys usually transmit data in real time via telephone  
250 or internet (cables), while deep anchorages work self-contained and data are registered and then downloaded during  
maintenance/retrieval operations carried out by oceanographic vessels.



Within this category of autonomous devices that operate *in situ*, we also have Argo floats (since the beginning of the 21st century) and surface drifters (since the 1970s). Unlike stations anchored to the sea floor, these devices drift freely with the current and therefore, they have a Lagrangian character, in contrast to the Eulerian nature of fixed platforms

255 Argo floats periodically descend to a predetermined depth and then, during the ascent, they record pressure, temperature, conductivity, and sometimes biochemical variables, depending on the float type: (i) Core-Argo floats provide temperature and salinity (T/S) profiles down to 2,000 dbar. (ii) BioGeoChemical Argo (BGC-Argo) floats are equipped with sensors for dissolved oxygen, pH, nitrate, chlorophyll-a, suspended particles (via optical backscattering), and irradiance. (iii) Deep-Argo floats are capable of sampling to depths of 4,000–6,000 dbar. These data are finally transmitted via satellite by the Iridium and  
260 ARGOS systems. At present, the international Argo program constitutes a global network of about 4200 autonomous profiling floats covering the world ocean (<https://www.ocean-ops.org/>) and has become a component of GOOS, providing fully FAIR (Findable, Accessible, Interoperable, and Reusable) and open and free data (Tanhua et al., 2019), supporting climate research, ocean forecasting, and marine services (Roemmich et al., 2019).

Surface drifters are deployed at the sea surface and include a drogue or holey sock designed to follow near-surface currents.  
265 While standard Surface Velocity Program (SVP) drifters usually have drogues centred at around 15 m depth, different configurations exist, with drogues positioned at various depths depending on the targeted layer of the upper ocean and the specific application (e.g. circulation studies, HFR validation, or Lagrangian transport analysis). Their tracked positions allow the estimation of near-surface current velocities, and they are typically equipped with sensors measuring sea surface temperature, salinity and atmospheric pressure, among other variables. Data are transmitted via the Iridium system. Surface  
270 drifters are coordinated globally within the framework of the Data Buoy Cooperation Panel (DBCP), a joint initiative of WMO and IOC/UNESCO, which oversees the deployment and operation of drifting buoys worldwide.

The autonomous instruments mentioned above are all either fixed or passively transported by currents. The use of a new class of autonomous *in situ*-measuring devices is spreading rapidly (Rudnick et al., 2004). For instance, underwater gliders are self-propelled units that operate without a propeller or traditional thruster, and move horizontally and vertically according to a  
275 predetermined mission plan. They can cover long distances over weeks or months and measure a range of variables, depending on their payload (e.g., temperature, salinity, currents, oxygen, fluorescence, pH, turbidity, turbulence). The collected data are transmitted via satellite each time the glider resurfaces.

Manual observation methods include all measurements taken from oceanographic or commercial vessels that must be moved to the location where the measurement is performed (oceanographic station). When observations are carried out from  
280 oceanographic vessels, they usually include measurements of pressure, temperature, conductivity (salinity), fluorescence, dissolved oxygen and turbidity performed by means of electronic probes such as CTDs (Conductivity-Temperature-Depth). These instruments are lowered from the vessel to the seabed using a winch and an electromechanical cable. Current profiling can also be carried out using Doppler current profilers, which are similarly lowered from the vessel. *In situ* sampling also enables water collection, typically using oceanographic bottles installed on a rosette or carousel. These samples, once analysed  
285 in the laboratory or aboard the vessel, allow the determination (among others) of nutrient concentrations, chlorophyll-a,



dissolved oxygen, pH, total alkalinity, dissolved inorganic carbon, as well as the abundance and taxonomic composition of phytoplankton, heterotrophic prokaryotes, viruses, or zooplankton communities. Sampling at oceanographic stations can be divided into single station monitoring programs and multi-station surveys, in which stations are distributed along one or more transects. The visit of these stations is carried out in oceanographic campaigns. Usually, single station monitoring programs  
290 have a higher sampling frequency (weekly, fortnightly or monthly) than transects or larger-scale surveys, which are often repeated on a quarterly, semi-annual or annual basis.

Commercial vessels on regular routes can be used for ongoing oceanographic monitoring. They routinely deploy XBTs (Expendable Bathythermographs) to measure temperature and salinity, or use thermosalinographs and/or FerryBoxes for continuous measurements of temperature, salinity, pH, pCO<sub>2</sub>, surface fluorescence, etc. utilizing the ships' seawater supply.  
295 These thermosalinographs are also commonly installed on research vessels, collecting data while in transit between dedicated oceanographic stations. Recent developments include automatic flow cytometers which determine phytoplankton or prokaryotic abundances while in route (Pernice and Gasol, 2023).

The schematic description outlined above is summarised in Figure 1. However, it should be kept in mind that new technologies are continually emerging. Accordingly, this summary considers the technological tools that are most widely used at present,  
300 while the final section, devoted to future perspectives, will address some of the emerging technologies. In addition, the red rectangles in Fig. 1 highlight the observation platforms on which we will focus throughout this work when describing some of the current observational capabilities in the Mediterranean Sea.

Both this schematic and the analyses presented in the following sections require that the terminology employed be clearly defined. The EuroGOOS (<https://eurogoos.eu/>) regional alliance is structured in 6 task teams that correspond to 6 different  
305 types of oceanographic instruments or platforms: Argo (floats), FerryBox, Fixed Platforms, Gliders, HFRs and Tide Gauges. MonGOOS (<https://mongoos.eurogoos.eu/>) includes the following operational platforms: HFR, Open Ocean Fixed Oceanographic Stations, Profilers and drifters Med Argo, Gliders, and Repeated Cruises. The platforms and networks listed on OceanOPS (<https://www.ocean-ops.org/>) include: Argo, DBCP, mainly for surface drifters, OceanSITES for moorings sampling the full water column, SOT (Ship Observations Team) which includes Voluntary Observing Ships (VOS) and Ships  
310 of Opportunity (SOOP), GO-SHIP for repeated cruises from research vessels, GLOSS for the Global Sea Level Observing System, and Ocean Gliders.

Therefore, different organisations show slight differences in how they group and name observation platforms and networks. In any case, such terminology, like any other, has a certain degree of arbitrariness, and any classification is acceptable as long as it is used consistently and clearly defined in advance. This would ensure that those consulting the dataset are properly  
315 informed about the type of platform included in each category and they can easily locate the needed information.

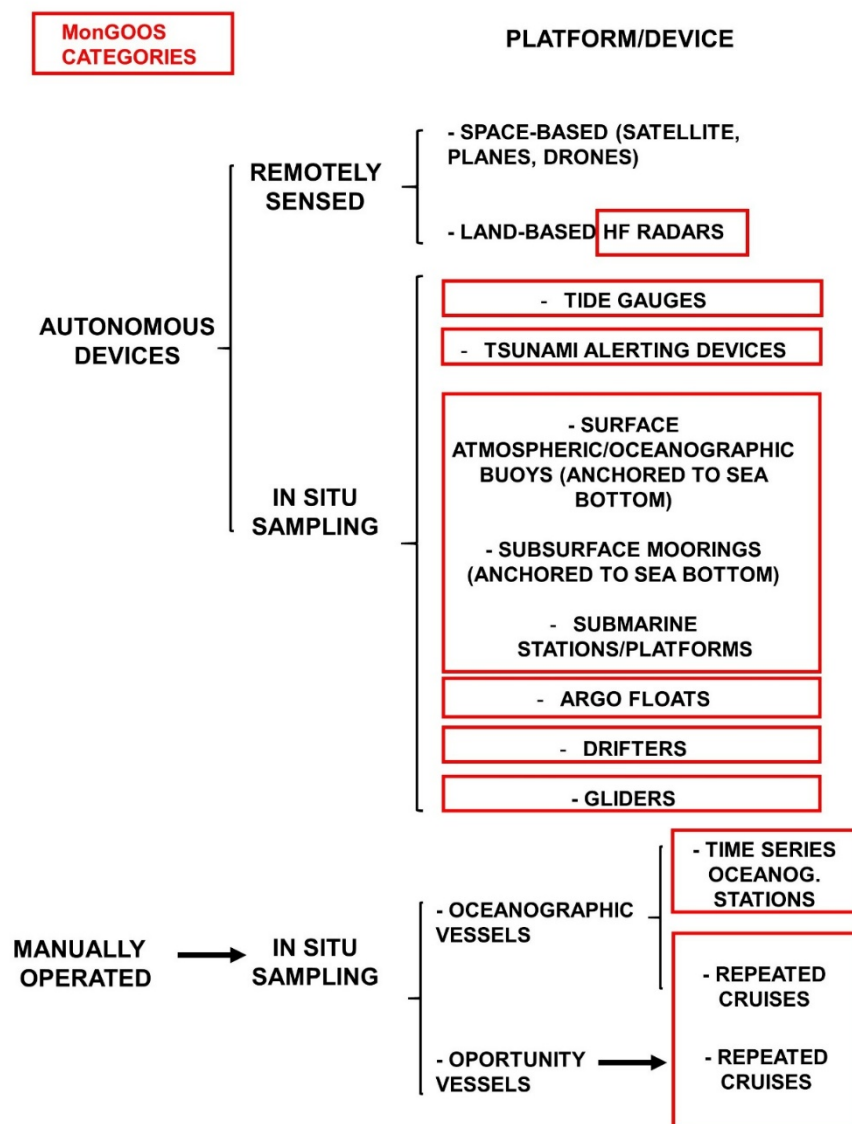
Hence, the categories adopted after considering those included in the organizations mentioned above are: HFR, Argo floats, surface drifters, and Gliders, adopted by both EuroGOOS and MonGOOS. We also include Tide Gauges, included in the EuroGOOS task teams and we have added Tsunami Alerting Devices (TADs). Then, we also include FerryBox from EuroGOOS. Both entities recognize a category which makes reference to anchored or moored platforms. This is Open Ocean



320 Fixed Oceanographic Stations in the case of MonGOOS, Fixed Platforms in the case of EuroGOOS, and Open OceanSITES  
in OceanOPS. The first and third of these terms seem to be more restrictive because they allude to the open sea character of  
these instruments and apparently exclude coastal ones. Fixed Platforms is more general but is not descriptive. Finally, we have  
adopted the term “surface or subsurface moored buoys and submarine platforms”. In this way, these terms include and allude  
to those buoys (meteorological or oceanographic, coastal or open sea) that float at the sea surface while anchored to the sea  
325 bottom as well as those mooring lines equipped with oceanographic instrumentation along the water column and submarine  
modules or platforms deployed at the sea bottom. One of the MonGOOS platforms is Repeated Cruises (not included in the  
EuroGOOS task teams) which refers to *in situ* observations made from research or opportunity vessels. As will be shown in  
next sections, some of these observations are made at a single location (oceanographic station), visited on a regular basis,  
whereas in other cases the periodic observations include several stations distributed along a transect, or larger geographical  
330 areas. These two cases have been divided into Time-Series Stations and Repeated cruises. Time-Series Stations are stations  
that are visited periodically with a research vessel, and Repeated cruises are transects or large sets of oceanographic stations  
that are visited with a research vessel on a periodic basis. In both cases, these observations have an Eulerian character, as  
measurements are carried out at fixed locations, but differ from the previous item (surface or subsurface moored buoys and  
submarine platforms) because they are not based on instruments anchored to the sea bottom.



## OBSERVING SYSTEMS



335

Figure 1. Scheme of the different sensors and devices used in ocean observation systems. The left column shows a division between autonomous and manually operated sensors. For each of these two categories, a further division is established, depending on the remote or in situ character of observations (central columns). The right column shows different sampling strategies and devices corresponding to the categories defined in central and left columns. The terminology used has been adapted from MonGOOS (<https://mongoos.eurogoos.eu/>), EuroGOOS (<https://eurogoos.eu/>), and OceanOPS. The red boxes highlight the categories adopted in the present work.

340



### 3 The MonGOOS consultation phase

In the previous section, we have described the different categories established by the MonGOOS chair and its OBSWG for  
345 grouping the different marine observation activities in the Mediterranean Sea. This classification was based on those already  
existing in EuroGOOS, MonGOOS and OceanOPS. Satellite observations were not considered in the present compilation, as  
this is a field that, because of its complexity, merits its own work. Here, the final categories considered were:

- High Frequency Radars (HFRs).
- Tide Gauges and Tsunami Alerting Devices.
- 350 - Surface or subsurface moored buoys. Submarine platforms.
- Argo floats.
- Surface Drifters.
- FerryBox Lines.
- Repeated Cruises.
- 355 - Time-series stations.
- Glider Lines.

For each observational category, a standardized metadata framework was developed to systematically compile and harmonize  
key technical and operational information related to the different sampling methods, including platform characteristics,  
measured variables, temporal resolution, spatial coverage and operational status. This structured approach ensured  
360 comparability across platforms and institutions and facilitated subsequent synthesis and gap analysis. An initial inventory of  
institutions and individual experts potentially engaged in Mediterranean observation activities was then compiled. This  
preliminary list comprised 62 persons representing 45 institutions across 17 countries. It is acknowledged that this initial  
mapping was necessarily influenced by the degree of engagement of Mediterranean oceanographers within MonGOOS and by  
the professional networks of the OBSWG team, potentially introducing representational bias. To mitigate this and enhance  
365 inclusivity and geographic representativeness, on 13 July 2023 the MonGOOS chair formally requested that individuals  
included in the initial list proposed additional relevant contacts. This snowball-style expansion aimed to broaden participation  
beyond the core MonGOOS community and reduce network-driven biases.

Following this enlargement phase, the contact list increased to 90 individuals, to whom the MonGOOS chair distributed  
standardized Excel templates designed to collect detailed and structured metadata on existing observation capabilities within  
370 their respective institutions. As the consultation process evolved, the list was further expanded. Ultimately, the templates were  
sent to 59 institutions from 18 countries, 4 companies, and researchers affiliated with OceanOPS and several EuroGOOS task  
teams (grey bars in Fig. 2A). The geographical coverage of the survey is illustrated in Fig. 2B.

After the initial distribution, an iterative consultation and validation phase was implemented, involving sustained exchanges  
between the OBSWG and the broader Mediterranean ocean observing community. This process included clarification requests,



375 cross-checking of metadata, and verification of operational status. The consultation and data validation phase extended until  
December 2025, during which the number of researchers contacted for consultation or clarification increased to 126.  
Responses of varying levels of completeness were obtained from 48 institutions across 16 countries (blue bars in Fig. 2A).  
Some institutions indicated interest in the initiative but reported operational constraints, funding limitations, or temporary  
inactivity of monitoring programs. Finally, additional information about institutions involved in observation activities was also  
380 obtained from OceanOPS and EuroGOOS task teams. Such information, together with our own survey is presented by red bars  
in Fig. 2A. It corresponds to 74 institutions from 18 countries that ultimately provided structured and usable metadata  
describing current operational observation capabilities within the predefined categories.  
In addition to institutionally provided information, we also used published literature, technical reports, and publicly accessible  
documentation to enhance data completeness and consistency. This multi-source integration strengthened the robustness of the  
385 compiled inventory while maintaining transparency regarding data provenance. However, we have to acknowledge that, in  
some cases, the information compiled was not complete and we still observe some gaps in our knowledge that need to be  
addressed in the future.

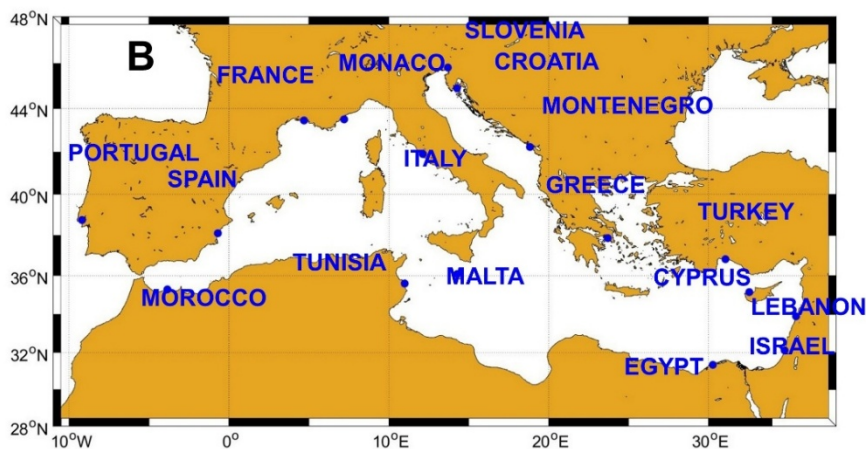
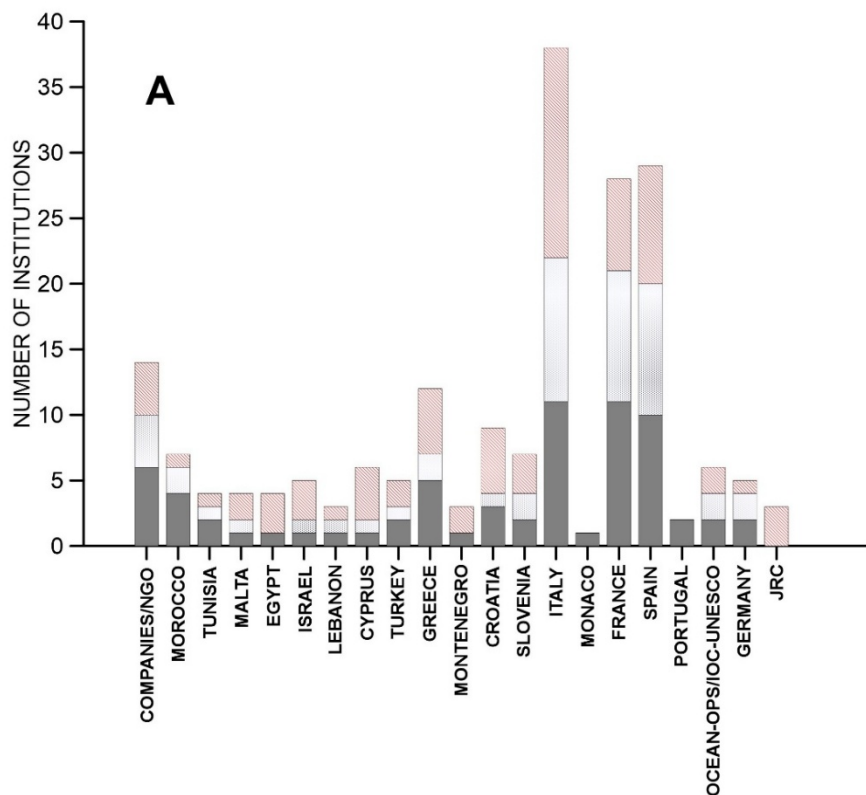


Figure 2. Figure 2A. Grey bars show the number of institutions directly reached out for each country during the consultation phase. We also consulted 4 private enterprises and worked in collaboration with OceanOPS and EuroGOOS task teams. Bars with blue dots show the number of countries or companies that sent some kind of answer. Red striped bars show those institutions from which some information was finally obtained. Notice that, in this latter case, the information could also be obtained indirectly from OceanOPS or EuroGOOS. Figure 2B shows the countries included in the survey. One institution from Germany was also consulted, although not shown in this figure.

390

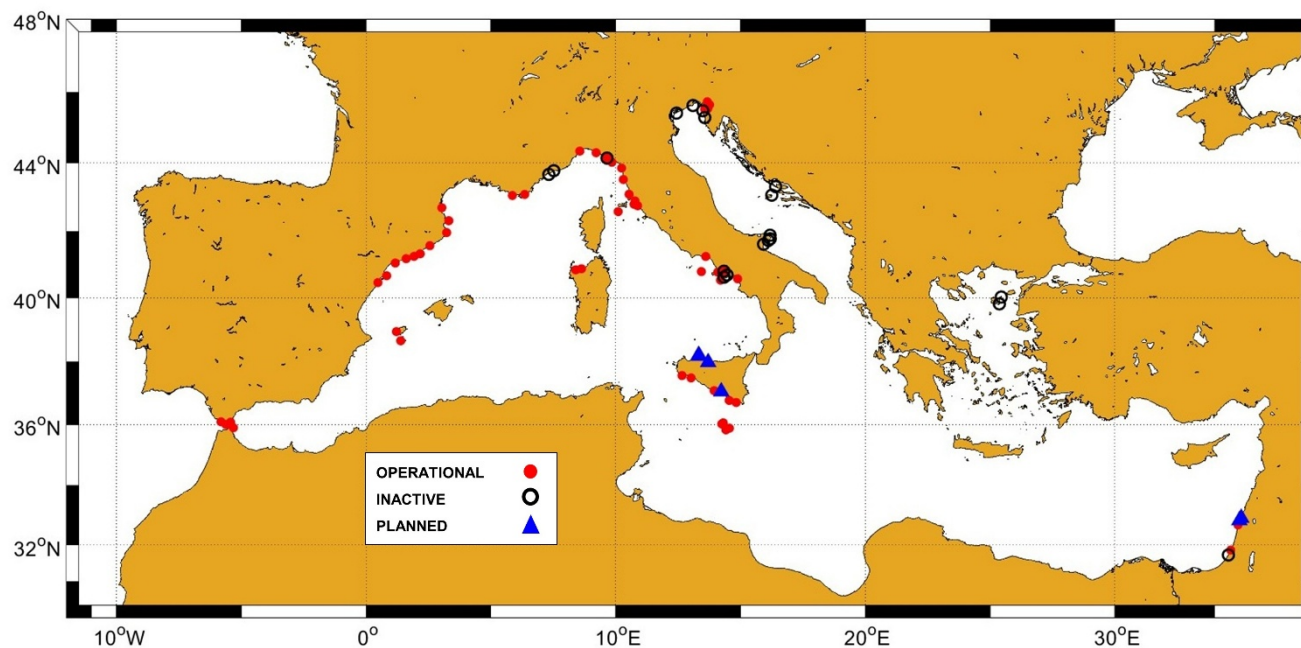


## 395 4 Current observation capabilities

### 4.1 High Frequency Radars (HFRs)

The Mediterranean HFR network exemplifies a significant European collaboration, combining the capabilities of multiple institutions and countries. At the time of writing (2026), it comprises 58 individual antennas, known as radial stations. These are organized into 16 networks, each consisting of a minimum of two radial stations whose respective data are combined to calculate total surface current vectors. Together, these networks account for roughly 60% of Europe's total HFR capacity. Additionally, 6 more stations are planned for future integration. This strategic growth is anticipated to significantly improve the representation of circulation patterns within oceanographic models that assimilate HFRs (Bendoni et al., 2023; Hernández-Lasheras et al., 2025). In combination with Lagrangian particle tracking, the HFRs currents notably enhance the modelling of oil spills and floating debris, search and rescue, and navigation safety (Bellomo et al., 2015; Capodici et al., 2024).

405 While this land-based remote sensing technology has achieved global recognition for its capability to deliver reliable, near-real-time, two-dimensional surface current maps (Roarty et al., 2019), its application to wave field characterization remains relatively limited in operational oceanography. To date, most investigations have been confined to academic research contexts (e.g. Saviano et al., 2019; 2020; 2021; Wyatt, 2021, Morales-Márquez et al., 2025), with only a few examples addressing harbour environments (Lorente et al., 2022).



410

Figure 3. Location of operational (red dots), inactive (black open circles) and planned (blue triangles) HFR stations in the Mediterranean Sea ([www.hfrnode.eu/map](http://www.hfrnode.eu/map)).



The status of the known HFR stations in the Mediterranean is detailed in HFR\_supplementary.xlsx in supplementary material. This file includes information about the countries, institutions, networks of each of the stations, as well as their position, start and end dates and contact persons. In the case that the HFR is active, the end date is specified as “ONGOING”. For the sake of completeness, Table 1 summarizes the contributions of each of the countries and institutions throughout the Mediterranean Sea. This information is also presented in Fig. 3, distinguishing between operational (red dots), inactive (black open circles), and planned installations (blue triangles). The information provided describes an updated Mediterranean HFR network that has incorporated three major developments since the reviews of Tintoré et al. (2019), Lorente et al. (2022) and Reyes et al. (2022), which already documented a substantial part of the existing network, developed over time through a combination of national efforts and European funding frameworks (e.g. ERDF programmes). In 2023, the Catalan Institute of Research for the Governance of the Sea (ICATMAR), a collaborative body managed jointly by the Directorate-General for Maritime Policy and Sustainable Fisheries of the Catalan Government and the Institute of Marine Sciences of Barcelona (ICM) from the Spanish National Research Council (CSIC), began installing the stations that constitute their current HFR network, which is a component of a multi-platform observing system. In 2026, this network became a transnational HFR network funded by the POCTEFA program, which allowed the northward extension of the original ICATMAR network through the installation of an oceanographic radar in Canet-en-Roussillon, operated by CEFREM. The resulting ICATMAR network provides coverage to the whole Eastern Coastal Functional Area (AFLE) of the Euro-region Pyrenees Mediterranean. More recently, the Italian Institute for Environmental Protection and Research (ISPRA), in collaboration with Parthenope University of Napoli, Sapienza University, University of Palermo, and Consorzio Lamma, implemented a major investment through the PNRR MER Project, funded by Next Generation EU. The aim of the project is to promote and enhance the integration of HFRs into a multi-instrumental system for observing the physical state of the sea along the Italian coasts. Also funded through Next Generation EU PNRR but coordinated by CNR (Consiglio Nazionale delle Ricerche), the Italian Integrated Environmental Research Infrastructures System (ITINERIS) was set to finish the deployment of a new network in the Gulf of Salerno before summer 2025. Within the same project, two more systems will be deployed by OGS (Istituto Nazionale di Oceanografia e di Geofisica Sperimentale) enhancing the Italian contribution to the Gulf of Trieste and north Adriatic network.

Besides the present compilation, up-to-date information and metadata regarding the HFR network are also accessible via tools developed under the JERICO-S3 (grant no. 871153) and EuroSea (grant no. 862626) projects. Specifically, the EU HFR Node API (Eur\_HFR\_Node API, <https://api.hfrnode.eu/>), developed by SOCIB, enables standardized machine-to-machine (M2M) discovery and access to critical metadata from European HFR stations, networks, and associated users (Mantovani et al., 2024). Additionally, the HFR Online Outage Reporting Tool (HOORT, <https://hoort.hfrnode.eu/>) provides a dynamic overview of the HFR inventory's operational health and performance.



<b>COUNTRY</b>	<b>INSTITUTION</b>	<b>OPERATIONAL</b>	<b>INACTIVE</b>	<b>PLANNED</b>
<b>SPAIN</b>	PE	7		
<b>SPAIN</b>	ICATMAR	7		
<b>SPAIN</b>	SOCIB	2		
<b>FRANCE</b>	CEFREM	1		
<b>FRANCE</b>	UNIV. TOULON	2	2	
<b>ITALY</b>	ARPAS	2		
<b>ITALY</b>	UNIV.PALERMO	1		
<b>ITALY</b>	CNR-IAS	1		
<b>ITALY</b>	ARPA-SICILY	1		
<b>ITALY</b>	CNR-ISMAR	7	5	
<b>ITALY</b>	OGS	4		
<b>ITALY</b>	LaMMA	5		
<b>ITALY</b>	ARPA-FVG	1		
<b>ITALY</b>	ISPRA	8		3
<b>ITALY</b>	UNIV. NAPLES		3	
<b>CROATIA</b>	IOF		6	
<b>SLOVENIA</b>	NIB	1		
<b>SLOVENIA</b>	ARSO	1		
<b>GREECE</b>	UNIV. AEGEAN/HCMR		2	
<b>ISRAEL</b>	UNIV. TEL AVIV	2	1	
<b>ISRAEL</b>	HIES			2
<b>MALTA</b>	UNIV. MALTA	4		



445 **Table 1. Summary of existing HFRs in the Mediterranean Sea, broken down by countries and institutions. Operational, inactive and planned stations are included.**

#### 4.2 Tide Gauges and tsunami alerting devices

The broad interest in these platforms across diverse applications has resulted in their operation by various types of institutions, which complicates efforts to comprehensively review existing observing capacity. In the Mediterranean and Black Seas, the most up-to-date and detailed overview of the tide gauges networks was performed in 2022 (Pérez Gómez et al., 2022). Here we include the information related to the Mediterranean Sea compiled by Pérez-Gómez et al. (2022) and completed with our own survey. This information includes 220 operational (active) stations (Fig. 4). Detailed information is provided in the file Tide\_Gauges\_supplementary.xlsx in the supplementary material. This file includes a sheet for each country. In each file, the information is broken down by institution, including the position, starting and end dates of the tide gauges, information about ancillary sensors and contact persons. Table 2 shows a summary of the number of operational, inactive (or closed) and planned tide gauges in the Mediterranean Sea.

Besides tide gauges, 88 tsunami alerting devices (TADs) have operated in the Mediterranean Sea. Table 3 shows the number of devices operated by each country and detailed information is provided in Tsunami\_Alerting\_Devices\_supplementary.xlsx.

Additional information about existing tide gauges and data availability can be obtained through two on-line tools developed within the EuroSea project (grant no. 862626), and coordinated by the EuroGOOS Tide Gauge Task Team (<https://eurogoos.eu/tide-gauge-task-team>). The first one is the Tide Gauge Metadata Inventory (Westbrook et al., 2023; [eutgn.marine.ie](http://eutgn.marine.ie)), created by the Irish Marine Institute to resolve gaps and inconsistencies in metadata found across European tide gauge data portals (Westbrook et al., 2023). This tool was conceived to allow operators to contribute detailed metadata to a centralized inventory, which can then be used by data portals and aggregators to harmonize and update their own metadata records. Another tool was developed by La Rochelle University to display the sea level data content in different data portals worldwide (Testut et al., 2026). The tool (TGCAT: <https://www.sonel.org/tgcat/>) is a community-oriented tool designed to simplify sea level data and metadata discovery, to support researchers, data providers and aggregators by helping to visualize available data, identify gaps or redundancies, and verify data integration in standard web portals. It can also assist in locating historical datasets. Future plans include expanding access to national portals coverage (only a limited number now) and promoting its use by the Global Sea Level Observing System (GLOSS) Data Assembly Centres (DACs), to improve data flow and identify consistency across the global tide gauge network. A comprehensive list of Mediterranean Tide Gauges and Meteorological tsunami devices is also offered by EMODnet Physics (Martín Míguez et al., 2019).

475



COUNTRY	INSTITUTION	OPERATIONAL	INACTIVE	PLANNED
<b>SPAIN</b>	PE	18	5	
	ICATMAR	1		
	SOCIB	6		
	IEO	4		
	IGN	9		
	ICM	1		
<b>FRANCE</b>	SHOM	14	2	
<b>ITALY</b>	IIM	7		
	ISMAR	4		
	ISPRA	11		
	JRC	2		
	UNKNOWN	39	5	
<b>CROATIA</b>	HHI	7		
	IOF	5	1	
	RBI	1		
	UNKNOWN	5		
<b>SLOVENIA</b>	HZM	1		
<b>MONTENEGRO</b>	HMZCG	1		
	ZHMS	1		
<b>ALBANIA</b>	UNKNOWN	4		
<b>GREECE</b>	HNHS	22		
	UNKNOWN	19		
	HCMR	2		
	NTUA	7		
<b>TURKEY</b>	HGM	13		
	UNKOWN	2		
<b>CYPRUS</b>	DLS	4	1	
	CUT	1		
	DFMR		1	
	OC-UCY		1	
	JRC		1	



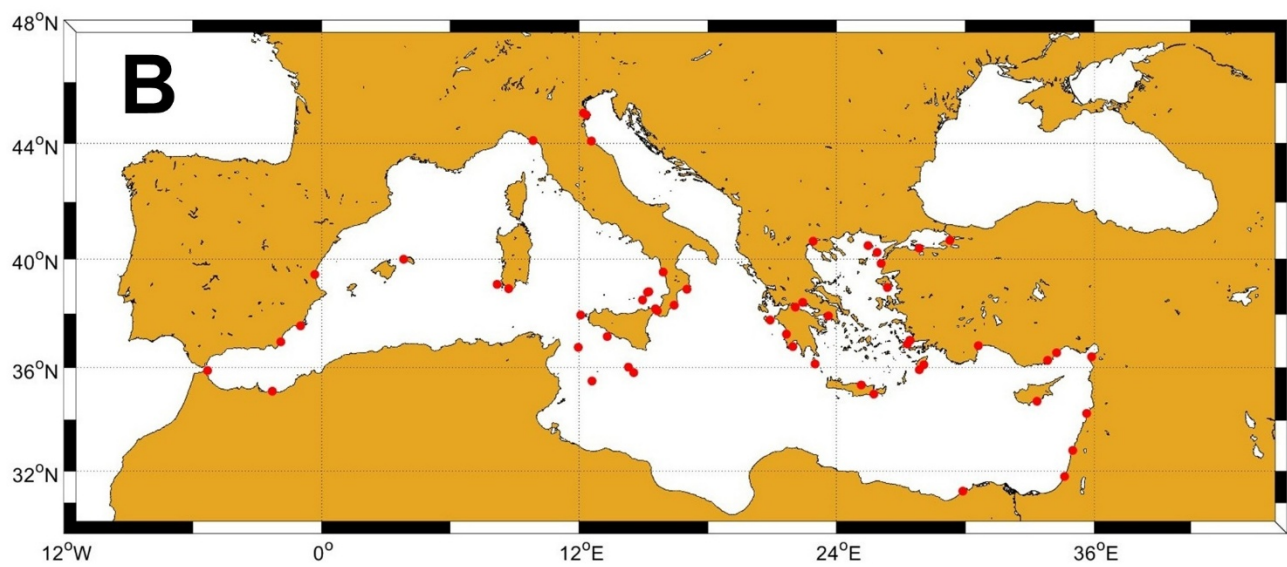
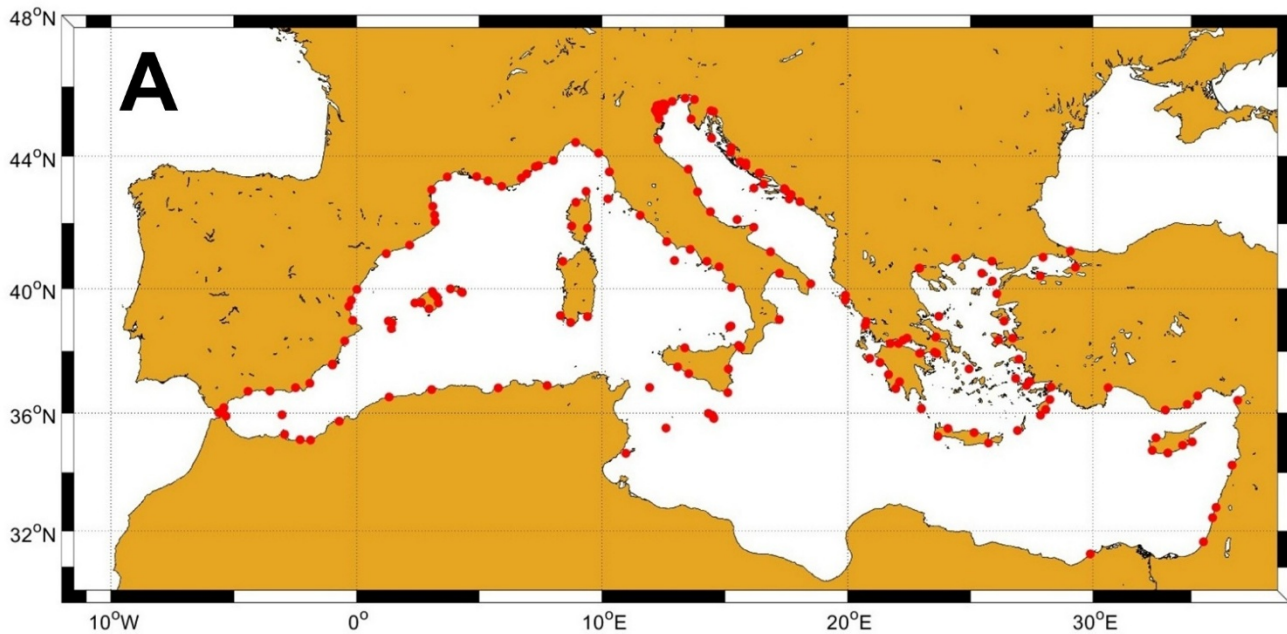
<b>LEBANON</b>	UNKNOWN	1	
<b>ISRAEL</b>	IOLR	1	1
	RES. DEPT.	2	1
<b>EGYPT</b>	CORI	1	
	ENODC		1
	UNKNOWN		5
<b>ALGERIA</b>	UNKNOWN	6	
<b>TUNIS</b>	UNKNOWN	1	
<b>MOROCCO</b>	UNKNOWN	1	
<b>MALTA</b>	MMA	1	
	UNKNOWN	4	1

**Table 2. Summary of existing tide gauges in the Mediterranean Sea, broken down by countries and institutions. Operational, inactive and planned stations are included.**

480

<b>COUNTRY</b>		<b>COUNTRY</b>	
<b>SPAIN</b>	7	<b>LEBANON</b>	1
<b>FRANCE</b>	5	<b>ISRAEL</b>	2
<b>ITALY</b>	25	<b>EGYPT</b>	1
<b>GREECE</b>	15	<b>MALTA</b>	4
<b>TURKEY</b>	12	<b>MOROCCO</b>	2
<b>CYPRUS</b>	1	<b>UNKNOWN</b>	13

**Table 3. Summary of Tsunami Alerting Devices by country.**



485 **Figure 4.** Figure 4A shows the position of Operational tide gauge stations in the Mediterranean Sea. Figure 4B shows the position of tsunami alerting devices.



### 4.3 Surface or subsurface moored buoys. Submarine platforms

490 This category was already described in section 2 (Observation methods) with the rest of observation platforms. However, because of the different nomenclatures used by different organizations (Fixed Platforms, Open ocean Fixed Oceanographic Stations, Open OceanSITES), we include here a further description to avoid misunderstandings and to clarify the types of devices considered. This comprises all anchored devices deployed in coastal or open-ocean environments. These platforms are moored to the seafloor and are designed to measure atmospheric and/or oceanographic variables. Data collection can occur at  
495 the sea surface, throughout the water column, and at the seabed itself, depending on the specific platform. Fig. 5 shows a schematic of these different platforms and illustrates the terminology used in this section and also in the supplementary material.

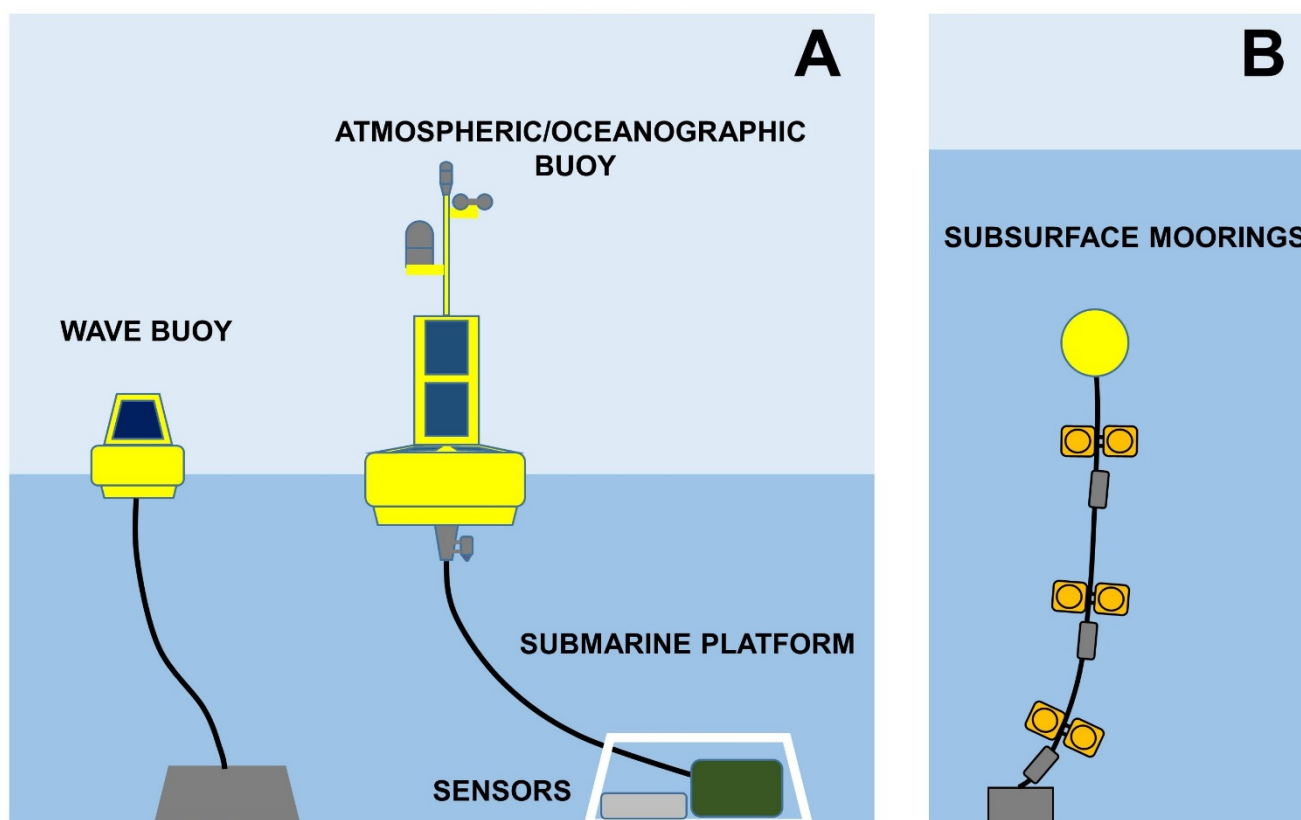


Figure 5. Schematic of different surface and subsurface moored buoys and submarine platforms.

500 Surface buoys, anchored to the seabed by a deadweight anchor, can be equipped with sensors devoted to the measurement of oceanographic variables at the sea surface and/or atmospheric variables. Some of them are equipped with accelerometers

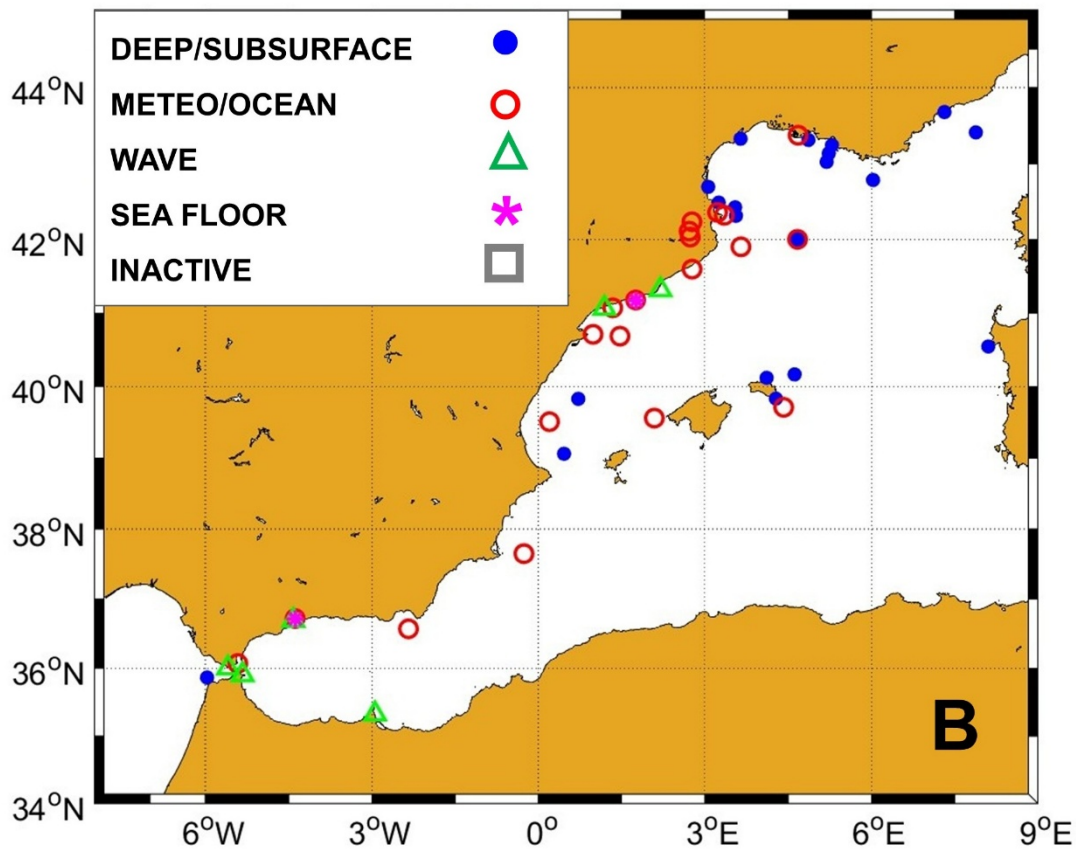
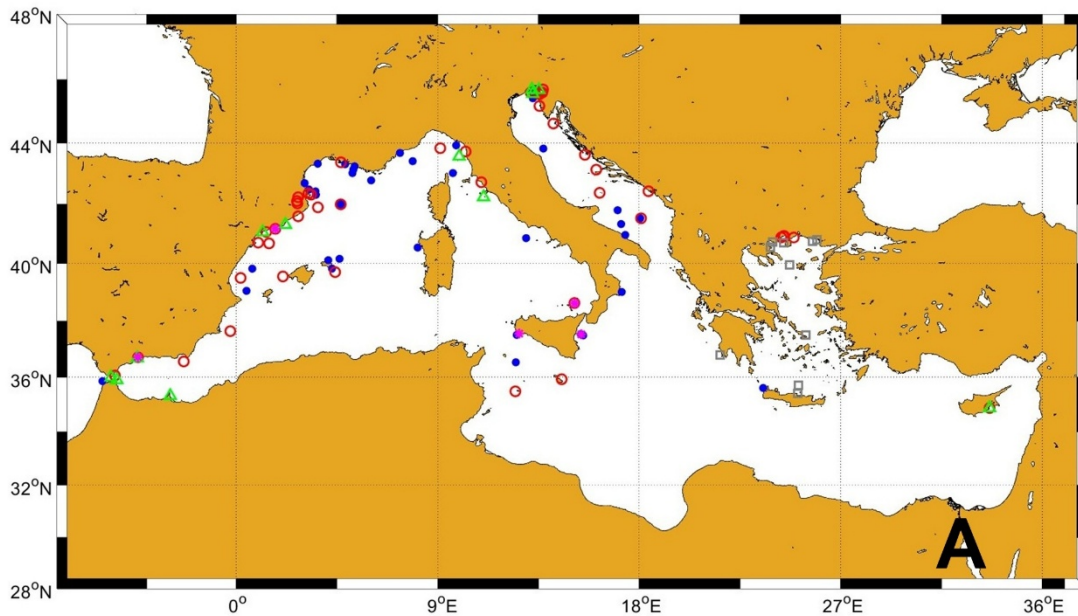


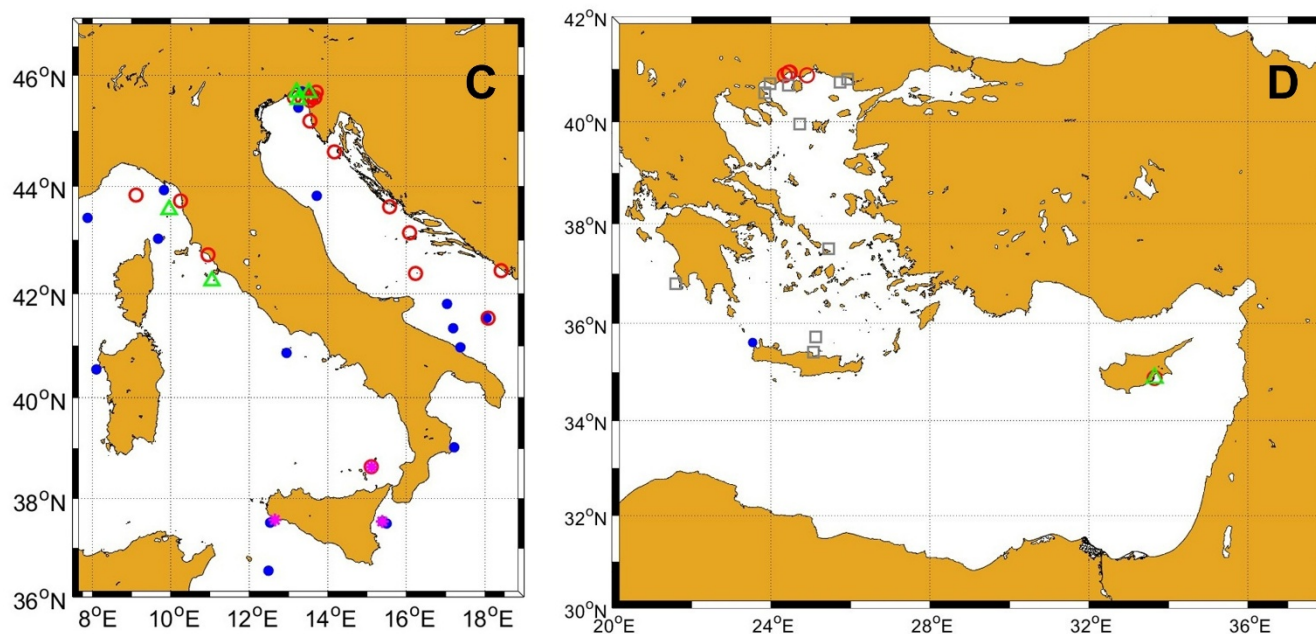
devoted to the measurement of the height and frequency of waves. In this latter case, we will name them as wave buoys (Fig. 5A). Atmospheric buoys are usually equipped with sensors for measuring air temperature and pressure, wind direction and intensity, air humidity and solar radiation. Oceanographic buoys are equipped with sensors measuring sea surface temperature and salinity and the direction and speed of surface currents. Very frequently, currents are measured by means of Doppler profilers and hence these platforms do not only provide information about currents at the sea surface, but also along the water column below the surface. These platforms can also include pH, chlorophyll and dissolved oxygen sensors. When surface buoys include sensors for measuring both atmospheric and oceanographic variables, they are named as atmospheric/oceanographic buoys.

510 In some cases, a submarine node or module is installed at the seabed, including oceanographic sensors and even submarine cameras and hydrophones. These platforms are connected to the surface buoy from which data are transmitted in real time by telephone or satellite technology. In these cases, these platforms might be located in shallow coastal waters (Fig. 5A).

Finally, subsurface moored buoys are made of a set of instruments deployed along the water column, from the seabed to which they are fixed by means of a deadweight anchor, to subsurface waters. Subsurface buoys along or at the end of the line provide 515 buoyancy to the instruments maintaining them in a, more or less, upright position. These moorings usually extend to 30-50 meters below the surface, but other designs are also possible. The instruments measure variables such as temperature, salinity and current direction and speed (Fig. 5B).

Fig. 6A shows the position of buoys existing in the Mediterranean Sea and belonging to the different types described above. This information was gathered from our own survey. Table 6B is a zoom for the westernmost sector of the Mediterranean Sea 520 whereas Figures 6C and 6D are zooms for the central and eastern Mediterranean. Table 4 summarizes the number of platforms existing in the Mediterranean Sea. This information is broken down by countries and institutions. However, a more detailed information is provided in *Moored\_Buoys\_supplementary.xlsx* in the supplementary material. As in the case of tide gauges, this file contains a sheet for each country where information is organized by institutions, including the platform type, the position, the included sensors, the start and end dates and a contact person. These platforms and their data can also be obtained 525 from EMODnet Physics.





530 **Figure 6.** Figure 6A shows a general illustration of all the surface (meteo/oceanographic), subsurface and submarine platforms existing in the Mediterranean Sea. Blue dots are used for deep or subsurface moorings. Red open circles are for surface buoys equipped with meteorological and/or oceanographic sensors. Green triangles correspond to wave buoys, submarine platforms are shown by means of magenta asterisks, and grey squares are used to show the positions of platforms that are not active at present. Figure 6B shows a zoom for the westernmost sector of the Mediterranean Sea, Figure 6C corresponds to the Tyrrhenian and Adriatic Seas and Figure 6D shows the platforms existing in the Aegean Sea and Levantine Basin.

<i>COUNTRY</i>	<i>INSTITUTION</i>	<i>TYPE</i>	<i>OPERATIONAL</i>	<i>INACTIVE</i>	<i>PLANNED</i>
<i>SPAIN</i>	IEO	SEAFLOOR PLAT.	1		
		METEO/OCEAN	1		
		DEEP/SUBSURFA CE	6		
	PE	METEO/OCEAN	8		
			WAVE	6	
	UPC	SEAFLOOR PLAT.	1		
		METEO/OCEAN	1		
	UNIV. MÁLAGA	DEEP/SUBSURFA CE	1		



	UB	DEEP/SUBSURFA	1	
		CE		
	ICATMAR	METEO/OCEAN	8	
<b>FRANCE</b>	CNRS	DEEP/SUBSURFA	10	
		CE		
	CNRS UNIV.	DEEP/SUBSURFA	1	
	MONTPELLIER	CE		
	CNRS-AMU	DEEP/SUBSURFACE	1	
	MÉTÉO FRANCE	METEO/OCEAN	2	
<b>ITALY</b>	ISPRA	DEEP/SUBSURFA	16	
		CE		
	CNR-ISP	DEEP/SUBSURFA	2	
		CE		
	CNR-IAS	SEAFLOOR PLAT.	1	
		DEEP/SUBSURFA	1	
		CE		
	CNR-ISMAR	DEEP/SUBSURFA	3	
		CE		
		METEO/OCEAN	1	
	ING	SEAFLOOR PLAT.	2	
		METEO/OCEAN	1	
		DEEP/SUBSURFA	1	
		CE		
	CFR-TOSCANA	METEO/OCEAN	2	
		WAVE	2	
	OGS	METEO/OCEAN	8	7
		DEEP/SUBSURFA	1	
		CE		
		WAVE	3	
	ENEA	METEO/OCEAN	1	
<b>GREECE</b>	HCMR	METEO/OCEAN	3	
		DEEP/SUBSURFA	3	
		CE		
		SEABED	1	
		PLATFORM		



	UNIV. DEMOCRITUS	METEO/OCEAN	4	4
		SEAFLOOR PLAT.		1
<b>CROATIA</b>	DHMZ	METEO/OCEAN	5	
<b>SLOVENIA</b>	ARSO	METEO/OCEAN	2	
	NIB	METEO/OCEAN	1	
<b>CYPRUS</b>	ORION	WAVE	1	
	ORION	METEO/OCEAN	1	
<b>MALTA</b>	UNIV. MALTA	METEO/OCEAN	1	

535 **Table 4. Summary of the number of existing meteo/oceanographic buoys, deep or subsurface moorings, wave buoys and submarine platforms existing in the Mediterranean Sea (operational, inactive and planned). The information is broken down by countries and institutions. More detailed information is provided in the file Moored\_buoys\_supplementary.xlsx.**

#### 4.4 Argo Floats

540 Core and BGC-Argo floats deployed in the Mediterranean Sea follow configuration settings adapted to the characteristics of this basin. Traditionally, Core floats park at a target pressure of ~350 dbar, with the main aim of following the pathway of the Levantine Intermediate Water (LIW) across the whole basin. Floats drift with the current for approximately five days, and then descend to a profiling depth of up to 2000 dbar, where bathymetry allows, before ascending to the surface while collecting data (Poulain et al., 2007; Roemmich et al., 2019). Similar cycle characteristics with 5-days profiling frequency and descents

545 down to 2000 dbar are also implemented for BGC-Argo floats. However, the implementation plans and results achieved by the NAOS project (Novel Argo Observing System; D’Ortenzio et al., 2020) have indicated that a parking depth of 1000 dbar may be optimal, where bathymetry allows. This parking depth guarantees a good coverage over long time periods of the distinct phytoplankton phenology-based bioregions (D’Ortenzio and Ribera d’Alcalá, 2009; Mayot et al., 2016) which underlay different ecosystem structures and functions.

550 The Mediterranean component of the Argo program has progressively evolved into a regional array capable of monitoring the state of the basin and its variability at sub-basin scales. This component also develops under the framework of the European contribution to the Argo international program, coordinated by the EuroArgo ERIC (European Research Infrastructure Consortium, [www.euro-argo.eu](http://www.euro-argo.eu)). Float deployments began in the early 2000s (Fig. 7A shows the evolution of Argo deployments). Historically, the deployment of Argo floats in the Mediterranean basin has involved different contributing

555 countries over time. Today, however, the effort relies almost entirely on a small number of nations from the European Union, primarily Italy (48 floats), France (14), Spain (11), Greece (6) and European Union (1) (see Fig. 7B). For BGC-Argo, France carried out the first deployments in the Mediterranean Sea in 2012 of about 30 floats thanks to the national investments



represented by the NAOS project (D’Ortenzio et al., 2020). Since then, Italy has become the main contributor, now responsible for nearly 70% of the BGC-Argo floats currently operating in the basin.

560 Fig. 8A shows the position of all Core, BGC, Deep and Coastal Argo floats deployed since 2000 and Fig. 8B shows those that are currently operational. Detailed information is provided in *Argo\_supplementary.xlsx* in the supplementary material. At the time of writing, 80 Argo floats are active in the Mediterranean Sea, including 29 Core-Argo and 51 BGC-Argo. 8 of the BGC-Argo are also Deep-Argo floats and one of the Core-Argo is a coastal one. Based on the targets defined by the international Argo program for marginal seas, there is a notable deficit in Core-Argo floats (target = 55), whereas the targets are exceeded 565 for Deep-Argo (target = 1) and largely surpassed for BGC-Argo (target = 8). However, pH is not measured at all at the basin scale, while both BGC and Deep-Argo floats also acquire core measurements of temperature and salinity.

It is also worth noting that efforts are being made to increase the recovery rate of floats at the end of their lifetime, which represents a real opportunity in terms of cost savings, sensor recalibration, and reduction of environmental impact. Although still in its early stages, this initiative is beginning to take shape. This growing interest is reflected in recent initiatives such as 570 the Euro-Argo ONE project (grant no. 101188133), which includes a dedicated task focused on improving float recovery strategies. In parallel, operational tools have been developed to facilitate these activities. For example, Euro-Argo, in collaboration with Ifremer, launched in 2021 a web portal designed to assist in the localisation and recovery of Argo floats (<https://floatrecovery.euro-argo.eu/>), allowing users to visualise float positions in near real time and supporting recovery operations during research cruises. At the scale of the Mediterranean Sea, approximately 15% of floats are recovered, which 575 is above the global average (4%), but still well below the recovery rates achieved in some other marginal seas, such as the Baltic Sea, where nearly 70% of floats are retrieved (Cancouët et al., 2020). There is therefore significant potential for improvement, both through increased scientific engagement and by developing partnerships with the private sector and the fishing community (Gonzalez-Santana et al., 2023).

EMODnet Physics is federated with the ARGO Global Data Assembly Centre and offers access to all Mediterranean Core, 580 BGC and Deep-ARGO. All Argo missions, metadata and acquired data are showcased by the EuroArgo ERIC (<https://fleetmonitoring.euro-argo.eu/>).

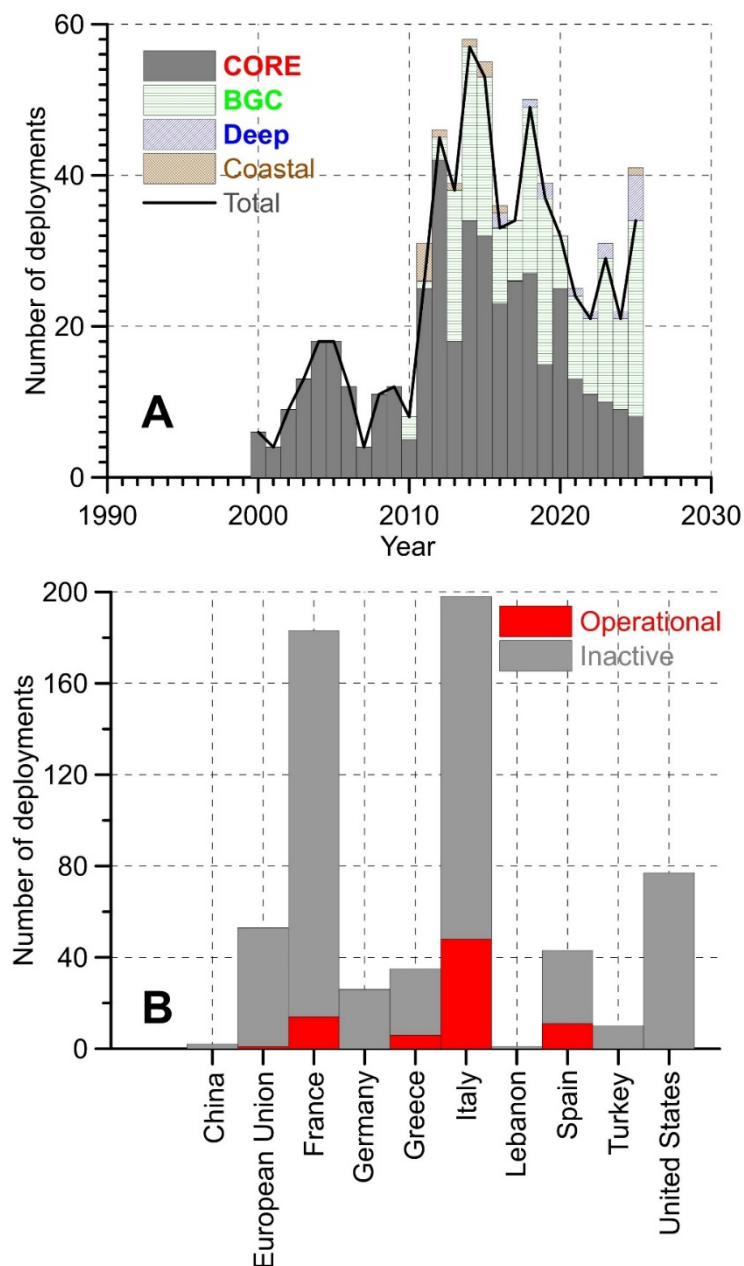
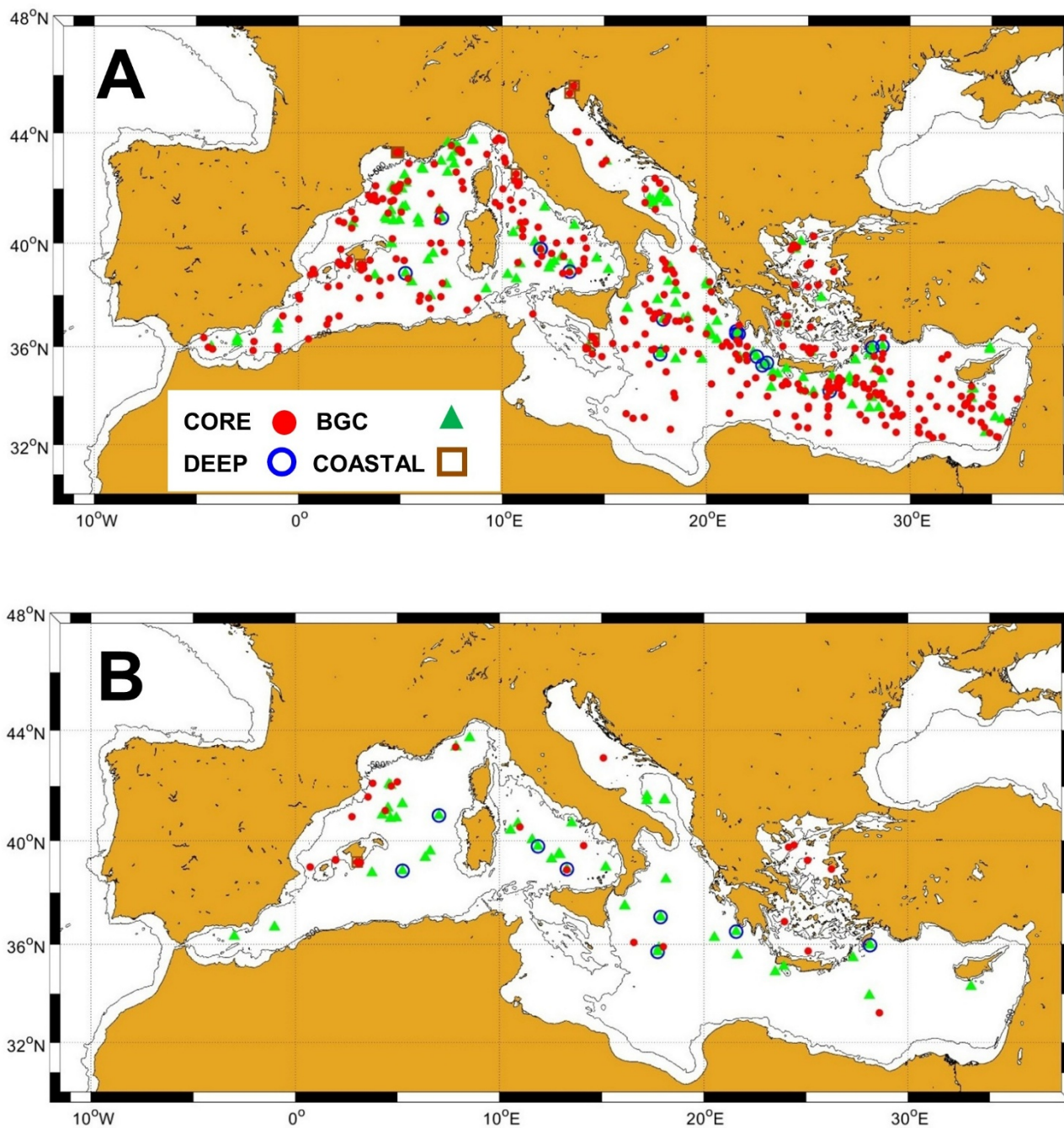


Figure 7. Figure 7A shows the number of Argo floats deployed in the Mediterranean Sea during each year since 2000. These deployments were split in: Core (grey bars), Biogeochemical (BGC, green horizontal stripped bars), deep Argo (blue tilted stripped bars) and coastal Argo (brown crossed stripped bars). Figure 7B shows the number of Argo floats (all types) deployed by each country, distinguishing those inactive (grey bars) and active (red bars) at present.



590 **Figure 8.** Figure 8A shows all the Argo floats deployed in the Mediterranean Sea since 2000. Red dots correspond to core Argo floats, green triangles to biogeochemical Argo, open blue circles to Deep Argo and brown squares to coastal Argo. Figure 8B shows those floats that are active at present. The 500 meters isobaths has been included (black solid line).



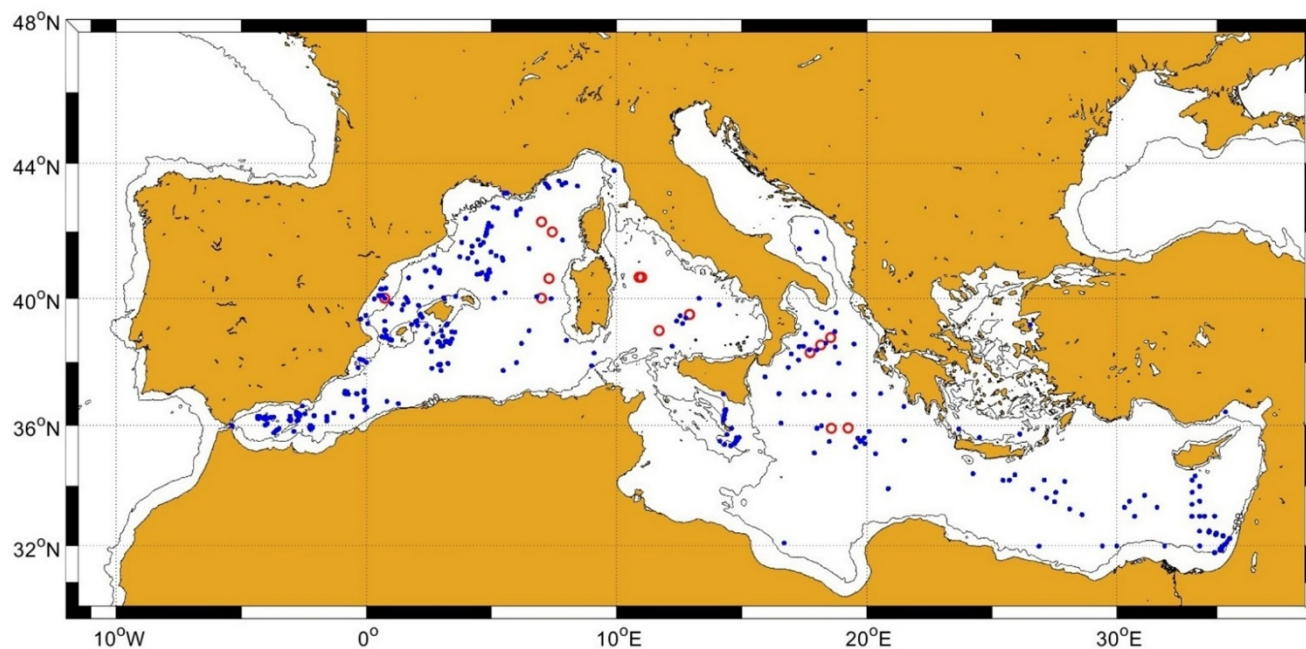
#### 4.5 Surface Drifters

Ocean surface drifters are widely used in the Mediterranean Sea to investigate near-surface circulation, transport pathways, and dispersion processes at basin and sub-basin scales. These Lagrangian instruments typically consist of a surface buoy  
595 equipped with GPS and satellite telemetry, tethered to a drogue centred around 10–15 m depth to ensure that their motion closely follows water parcels rather than direct wind forcing (other designs are also possible). In the Mediterranean Sea, drifter observations have been instrumental in resolving the complex interplay between basin-scale thermohaline circulation, mesoscale eddies, boundary currents, and wind-driven processes, particularly in dynamically active regions such as the Algerian Current and the Levantine sub-basin. High-frequency position data enable the estimation of surface velocity fields,  
600 eddy kinetic energy, and dispersion coefficients, providing constraints for numerical circulation models and improving forecasts of pollutant transport, marine debris pathways, and biological connectivity (De Dominicis et al., 2016; Celentano et al., 2023).

Some surface drifter observations in the Mediterranean Sea also contribute to the Global Surface Drifting Buoy Array, a branch of GOOS. Through this framework, a subset of Mediterranean deployments contribute to ocean monitoring at the global scale  
605 and supporting weather forecasting, ocean state estimation and climate studies.

In addition, initiatives such as the Barometer Upgrade Program aim to enhance the capabilities of these platforms by incorporating improved atmospheric pressure sensors. The acquisition and deployment of these upgraded drifters are often carried out through collaborative efforts involving multiple research institutions and operational agencies.

EMODnet Physics lists more than 600 drifters in the Mediterranean Sea, while Figure 9 shows the position of the active ones.  
610 At present, there are 16 operational surface drifters in the Mediterranean Sea, deployed by Italy (9), European Union (1) and United States (6). Detailed information about these platforms, including deployment day, last position (at the date of data compilation), network, etc. are presented in the file `Drifters_supplementary.xlsx`. It should be noted that this number reflects the operational status at the time of the survey, whereas drifter observations are more widely available through continuous and successive deployments across the basin, often associated with specific scientific studies and model calibration and validation  
615 activities, including applications related to HF radars.



**Figure 9.** Positions of surface drifters deployed in the Mediterranean Sea since 2001 (blue dots) and those currently operational (open red circles). The 500 meters isobaths has been included (black solid line).

#### 620 4.6 FerryBox Lines

FerryBox is an autonomous *in situ* system installed on ships of opportunity, such as cargo vessels, commercial liners, or research vessels. This through-flow system automatically measures physical, chemical, and biological variables from the surface seawater that circulates through it during the ship's voyage. Measured variables can include sea temperature, salinity, turbidity, chlorophyll and oxygen concentrations, pH, and  $p\text{CO}_2$ . Moreover, carousel samplers allow the collection of water samples at specified locations along the ship route. These, are kept in cold conditions and, when at the port, they are collected and analysed at the lab for a number of variables.

FerryBox data are beneficial in assessing marine water quality and ecology. They can help us understand more about air-sea interactions, such as air-sea  $\text{CO}_2$  exchange, modifications in the surface carbonate system, as well as ocean acidification trends. In addition, flow cytometry using surface-water flow-through systems has been applied on R/Vs for getting biodiversity information about phytoplankton groups, demonstrating its applicability to FerryBox systems (Marec et al., 2025). Moreover, Chl-a data can be used for satellite validation/calibration, while it has been proven as a helpful tool in the study of water

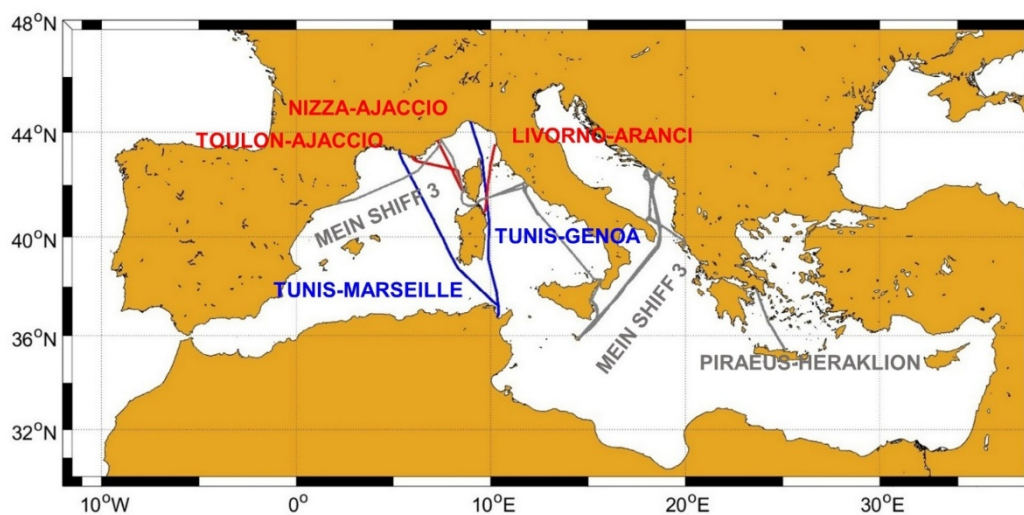


circulation, in particular when SST is assimilated into prognostic numerical circulation models to improve their accuracy (Korres et al., 2014).

635 The first Mediterranean FerryBox system was installed and operated on the route Piraeus–Heraklion (Greece) in 2003 with a discontinued operation until today (2026). The initial system measuring temperature, salinity, oxygen, fluorescence and turbidity was upgraded in 2023 to include  $p\text{CO}_2$  and a sampler, and again in 2026 to include total alkalinity and pH. Daily SST data from this FerryBox route was successfully assimilated into the appropriate modelling module of the POSEIDON forecasting system. This FerryBox is the only Mediterranean line, up to our knowledge, that also contributed with  $p\text{CO}_2$  data to SOCAT (Surface Ocean  $\text{CO}_2$  Atlas). In addition to the scientific importance, the FerryBox system has proven an excellent testing platform for new sensors and techniques, as it provides ample energy and a relatively friendly environment to work.

The metadata in the present work were sourced from Petersen and Colijin (2017) and the FerryBox task team website at EuroGOOS. Subsequently, direct consultations were held with relevant contacts to clarify the findings ([https://www.ferrybox.org/routes\\_data/routes/](https://www.ferrybox.org/routes_data/routes/), downloaded on 10 February 2025).

645 This information is presented in Figure 10 and Table 5. The colour code for the routes is as follows: red lines indicate routes that are currently active, grey lines represent routes that were operational in the past but are not active at present, and blue lines denote routes that are intermittently active. Detailed information about FerryBox lines is presented in `FerryBox_lines_supplementary.xlsx`.



650 **Figure 10.** FerryBox lines obtained from EuroGOOS's FerryBox task team ([https://www.ferrybox.org/routes\\_data/routes/mediterranean\\_sea/index.php.en](https://www.ferrybox.org/routes_data/routes/mediterranean_sea/index.php.en)). Red lines are those active at present, blue lines are intermittently active, and grey lines are not active.



COUNTRY	INSTITUTION	START POINT	END POINT	START DATE	END DATE
ITALY	UNIV. CAGLIARI	TOULON	AJACCIO		ACTIVE
	UNIV. CAGLIARI	NIZZA	AJACCIOI		ACTIVE
	UNIV. CAGLIARI	LIVORNO	ARANCI		ACTIVE
GREECE	HCMR	PIRAEUS	HERAKLION	2003	INTERMITTENT
TUNISIA	INSTM	TUNIS	MARSEILLE	2016	INTERMITTENT
	INSTM	TUNIS	GENOA	2016	Intermittent
GERMANY	HZG	BARCELONA	CORFU		INACTIVE

655 **Table 5. Information that could be gathered about FerryBox lines in the Mediterranean Sea from <https://www.ferrybox.org> and personal consultations.**

#### 4.6 Repeated cruises and time-series stations.

Here, we collect all the non-autonomous *in situ* observations made from oceanographic or opportunity vessels. We include those observing programs that have a long duration with repeated observations. However, we distinguish two different categories: repeated cruises and time-series stations. Furthermore, among the repeated campaigns, we must distinguish between those that are periodic and those that are quasi-periodic or occasional. We have to admit that this distinction between repeated cruises and time-series stations is somehow arbitrary and all these observations could be included in one single category. However, we maintain this division because we believe it provides a clearer idea of the different observational capabilities existing in the Mediterranean Sea. It also illustrates some differences regarding spatial coverage and sampling frequency between these two types of monitoring activities. Additionally, we retain the current terminology adopted by MonGOOS (Repeated Cruises, <https://mongoos.eurogoos.eu/>), although we add a new term (time-series stations) in this work.

##### 4.6.1 Repeated cruises

Repeated cruises are oceanographic campaigns conducted on a regular basis to provide time series of *in situ* observations over a relatively large geographical area. The sampling is frequently multidisciplinary, (varying among sampling programs), and is carried out at a set of oceanographic stations. These stations are typically distributed along transects extending off shore from the coast, across channels and passages of particular relevance for circulation, or over areas of special interest within the Mediterranean Sea. In other cases, the oceanographic stations are distributed over a wider region without a transect-based organization. Measurements are collected using CTDs and oceanographic carousels or XBTs and thermosalinographs,



sometimes in combination with instruments designed to collect biological and chemical samples (i.e., Niskin bottles or plankton fishing tows).

Table 6 presents the repeated cruises currently operating in the Mediterranean Sea and their main characteristics. The positions of their oceanographic stations are also shown as coloured dots in Figure 11A. Note that this figure includes the XBT line Genoa-Palermo, maintained by INGV (Istituto Nazionale di Geofisica e Vulcanologia). According to the nomenclature used in OceanOPS, this line corresponds to a different platform type and falls under the Ship Observations Team (<https://www.ocean-ops.org/sot/>). The main distinction being the use of ships of opportunity. It has nonetheless been included here for completeness with respect to vessel-based *in situ* observations. Figure 11B provides a zoom of the westernmost sector of the Mediterranean Sea, where the sampling effort is greatest and Figure 11C is a zoom for the eastern Mediterranean. A more detailed description of these cruises is available in the supplementary file Repeated\_Cruises\_supplementary.xlsx. This file contains a different sheet for each country where information is organized by cruises corresponding to each country.

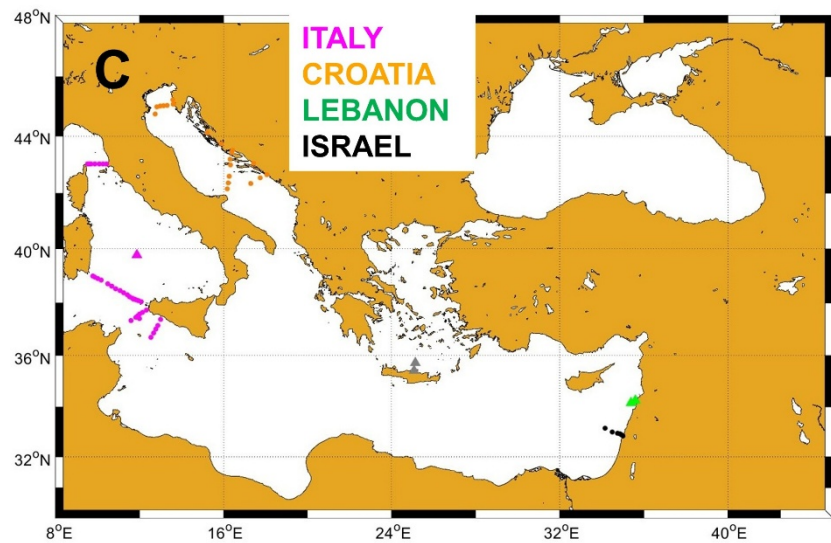
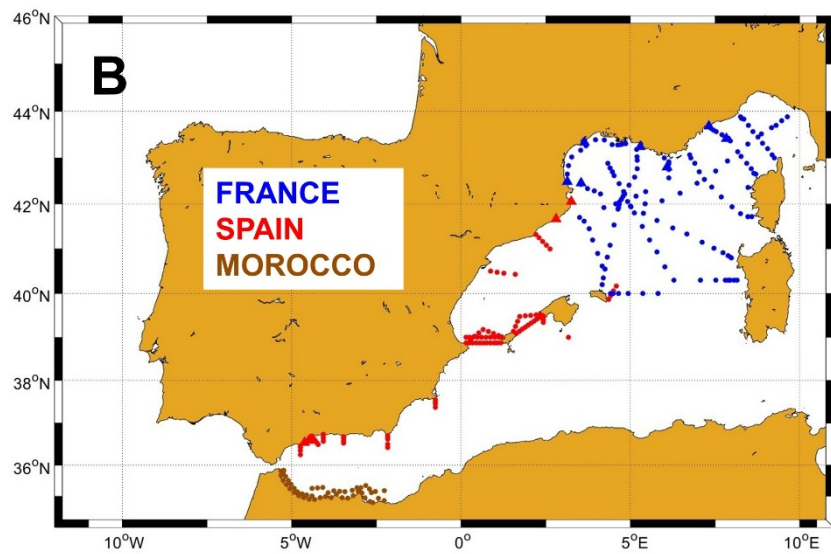
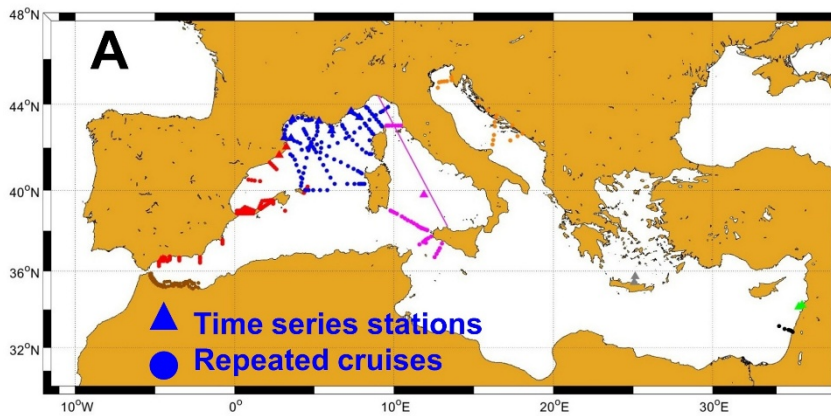
#### REPEATED CRUISES

COUNTRY	INSTITUTION	NAME	PERIODICITY	START DATE	END DATE
SPAIN	IEO	RADMED	3 MONTHLY	07/2007	ONGOING
	SOCIB	CANALES	3-MONTHLY	09/2013	ONGOING
FRANCE	CNRS	MOOSE	ANNUAL	2010	ONGOING
ITALY	CNR-ISMAR	CORSICA CHANNEL	6 MONTHLY	1990	ONGOING
		SICILY CHANNEL	6 MONTHLY	2003	ONGOING
		SARDINIA-SICILY	2 YEARS	2003	ONGOING
		INGV-ENEA	GENOVA-PALERMO	3 MONTHLY	2021
CROATIA	RBI	ROVINJ-PO	1-3 MONTHLY	1979	ONGOING
	IOF	SPLIT-GARGANO	1-3 MONTHLY	1952	ONGOING
		COASTAL	3 MONTHLY	2019	ONGOING
			DUBROVNIK	3 MONTHLY	1952
SLOVENIA	NIB	MONTHLY CRUISE	MONTHLY	1990	ONGOING
ISRAEL	IOLR	HAIFA SECTION	6 MONTHLY	2010	ONGOING
MOROCCO	INRH	PERIODIC CRUISE	6 MONTHLY	2011	ONGOING
<b>TIME SERIES STATIONS</b>					
SPAIN	IEO	FUENGIROLA BEACH	DAILY	1985	ONGOING
		MÁLAGA BAY	MONTHLY	2023	ONGOING
	ICM	BBMO	MONTHLY	2001	ONGOING



		L'ESTARTIT	1 WEEK	1970	ONGOING
<b>FRANCE</b>	CNRS-IFREMER	MOOSE-ANTARES	MONTHLY	2009	ONGOING
	CNRS	DYFAMED	MONTHLY	1994	ONGOING
	CNRS-IFREMER	MOLA	MONTHLY	2003	ONGOING
	CNRS-IFREMER	POINT B	1 WEEK	1957	ONGOING
	CNRS-IFREMER	FRIOUL	2 WEEKS	1995	ONGOING
	CNRS-UNIV. MONT	SETE	2 WEEKS	2018	ONGOING
	CNRS-IFREMER	SOLA	1 WEEK	1997	ONGOING
<b>ITALY</b>	CNR-ISMAR	STATION 51	6 MONTHLY	2003	ONGOING
		GEOSTAR	6 MONTHLY	2003	ONGOING
<b>GREECE</b>	HCMR	POSEIDON E1M3A	MONTHLY	2010	2024
		POSEIDON HCB	MONTHLY	2016	2024
<b>LEBANON</b>	CNRS-L	B1	MONTHLY	2009	ONGOING
		B2	MONTHLY	2009	ONGOING

690 **Table 6. Repeated cruises and Time-series stations. Columns 1 to 6 show the country, institution, name of the program, sampling periodicity, start and end dates of the monitoring projects. Those programs currently active are indicated as “ongoing”. The upper part of the table corresponds to Repeated cruises, whereas the power part is for Time-series stations.**





695 **Figure 11. Figure 11A shows the position of oceanographic stations sampled in repeated oceanographic cruises (dots) and also in time series stations (triangles). The colour code indicates the country: Red for Spain, blue for France, magenta for Italy, orange for Croatia, green for Lebanon, black for Israel and brown for Morocco. The magenta continuous line shows the Genoa-Palermo transect sampled with XBTS by Italy (INGV) using opportunity ships. Triangles show the position of time series stations. The colour code is the same. Figure 11B shows a zoom for the WMED and Figure 11C is a zoom for the eastern Mediterranean.**

700 The Med-SHIP program (Schroeder et al., 2015 and 2024) is a basin-scale initiative inspired by the GO-SHIP program (<http://www.go-ship.org/>), aiming to provide high-quality repeated hydrographic observations across the Mediterranean Sea. While GO-SHIP is a global coordinated effort with established funding sources from national and international programs (e.g., NSF in the USA, European funding schemes), Med-SHIP operates as a more flexible framework in which individual cruises are supported through different funding mechanisms.

705 Med-SHIP is not formally part of GO-SHIP, with the exception of its east–west transect (MED01, shown as black dots in Figure 12). However, it follows GO-SHIP methodology and best practices to ensure consistency in data collection, and since 2025 its sections have been recognised as so-called ‘Associated Sections’.

Unlike GO-SHIP, which operates under a structured international governance, Med-SHIP relies on collaborative efforts among several Mediterranean research institutions and communities, including CIESM (Mediterranean Science Commission), 710 although it does not receive structural funding from this organization. Instead, cruises conducted under the Med-SHIP framework are supported through national and European research projects, institutional resources, and occasional access to research vessels provided by programs such as Eurofleets.

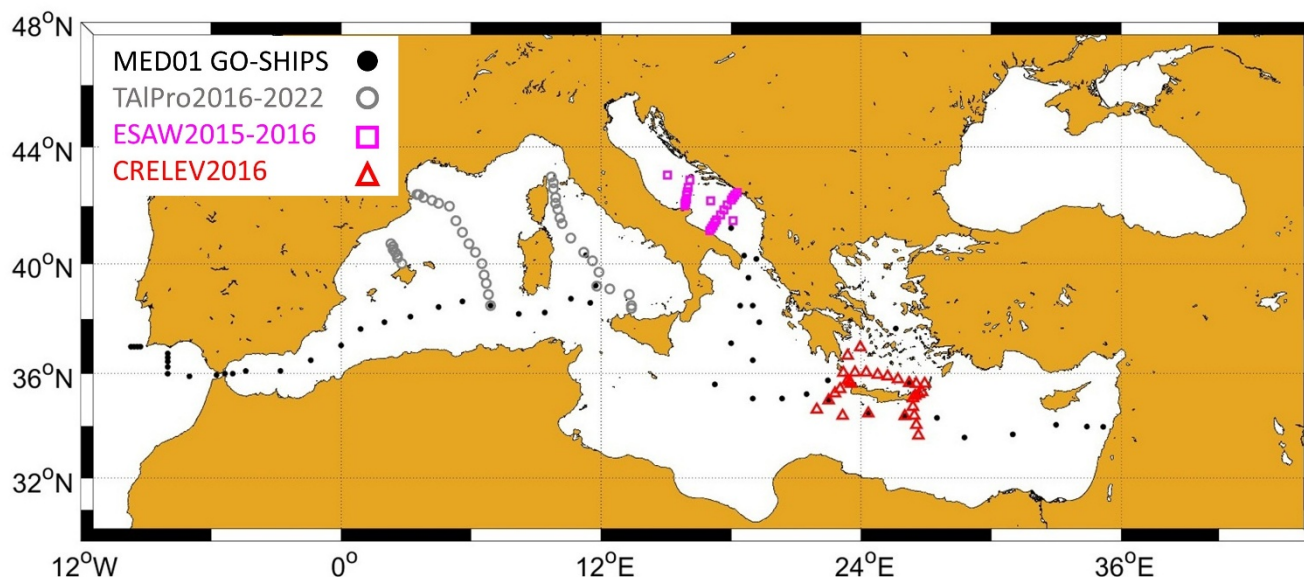
Several key cruises have taken place within the Med-SHIP framework:

- 715 • **MED01** (2011, 2018, and 2026): A basin-wide survey covering the entire Mediterranean Sea, providing critical reference data for physical and biogeochemical variables (black dots in Figure 12).
- **TAIPro** (2016, 2022, with future repetitions planned): Focused on meridional transects in the Provençal and Tyrrhenian basins (grey open circles in Figure 12).
- 720 • **ESAW** (2015, 2016, magenta squares in Figure 12) and **CRELEV** (2016, red triangles in Figure 12): Conducted in specific regions of the Mediterranean, with potential for repetition subject to future funding (see Schroeder et al., 2024 and Velaoras et al., 2019 for further details).

Although Med-SHIP cruises aim to follow approximate sampling periodicity around 7-9 years for the MED01 transect and 5-7 years for the other transects, their scheduling is not fixed, as it depends strongly on the availability of funding and ship time. Detailed information about these cruises is included in the file `Repeated_cruises_supplementary.xlsx` as a separate sheet.



725



**Figure 12. MED-SHIP cruises. Black dots correspond to MED01 cruise, repeated in 2011, 2018 and planned for 2025 or 2026, grey dots to TAIPro2016 cruise, repeated in 2016 and 2022, magenta dots are for ESAW2015 and 2016 cruises and finally red dots correspond to CRELEV cruise, carried out in 2016. TAIPro, ESAW and CRELEV will be repeated within the framework of MED-SHIP activities when possible.**

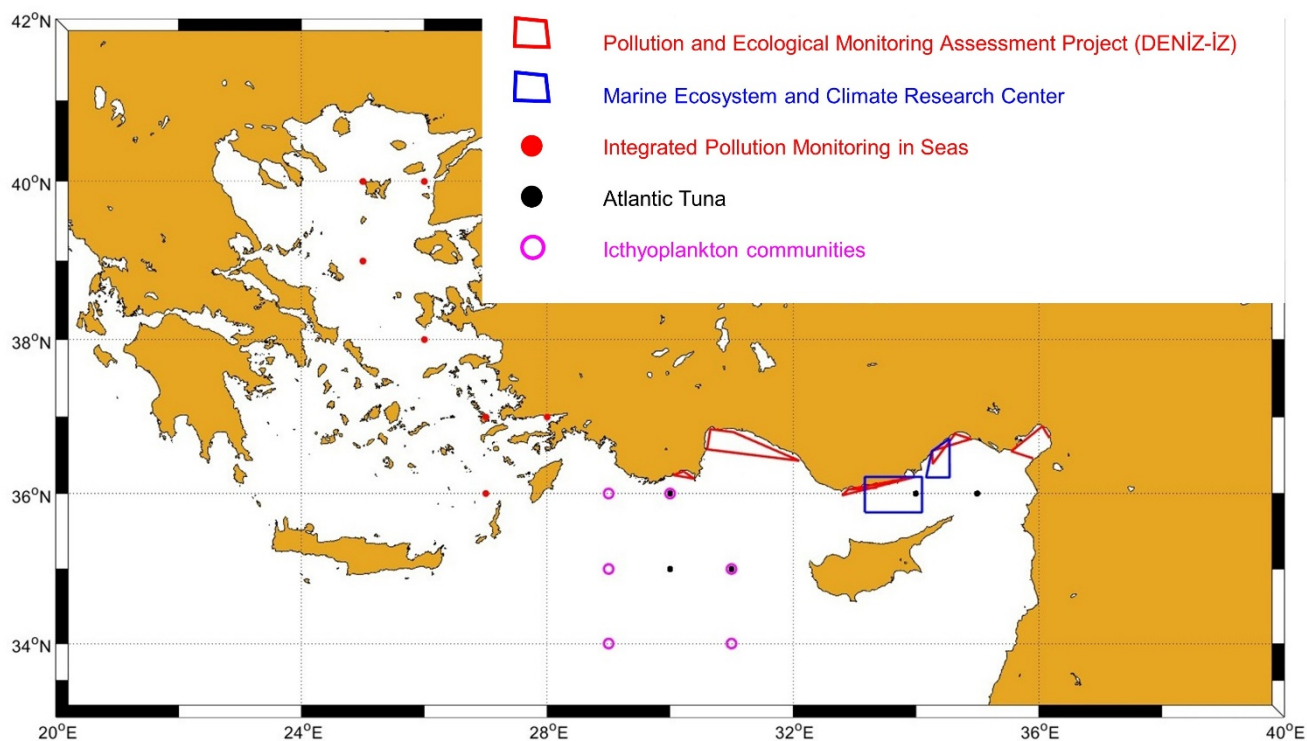
730

A notable feature of the repeated cruises landscape in the Mediterranean Sea is the relative scarcity of them in the Eastern Mediterranean (see also the discussion section). Two observation systems in this region are noteworthy: the POSEIDON observation system in Greece and DEKOSIM in Turkey. With regard to POSEIDON, contact with scientists involved in the program confirmed that it is not currently active due to the lack of funding. However, information about inactive time-series stations in the POSEIDON system is available in table 6 and Time\_series\_stations\_supplementary.xlsx. For DEKOSIM, partial information was available through reports describing the cruise program conducted by Turkish Naval Forces during 2024 ([https://www.shodb.gov.tr/shodb\\_esas/index.php/en/coordination/scientific-marine-research-cruise-plans/mcrp-2023](https://www.shodb.gov.tr/shodb_esas/index.php/en/coordination/scientific-marine-research-cruise-plans/mcrp-2023)). Figure 13 shows the geographical areas sampled in selected 2024 cruises that appear to have a periodic character.

735

740

Continuous observations were carried out between Cyprus and Egypt from 1995 to 2015 by means of repeated cruises and XBT lines carried out from research and opportunity vessels. These cruises and XBT lines were supported by projects funded by the European Union and therefore they are not active anymore. However, they provide a valuable information about the long-term properties of water masses and circulation in the Levantine Basin (Zodiatis et al., 2023).

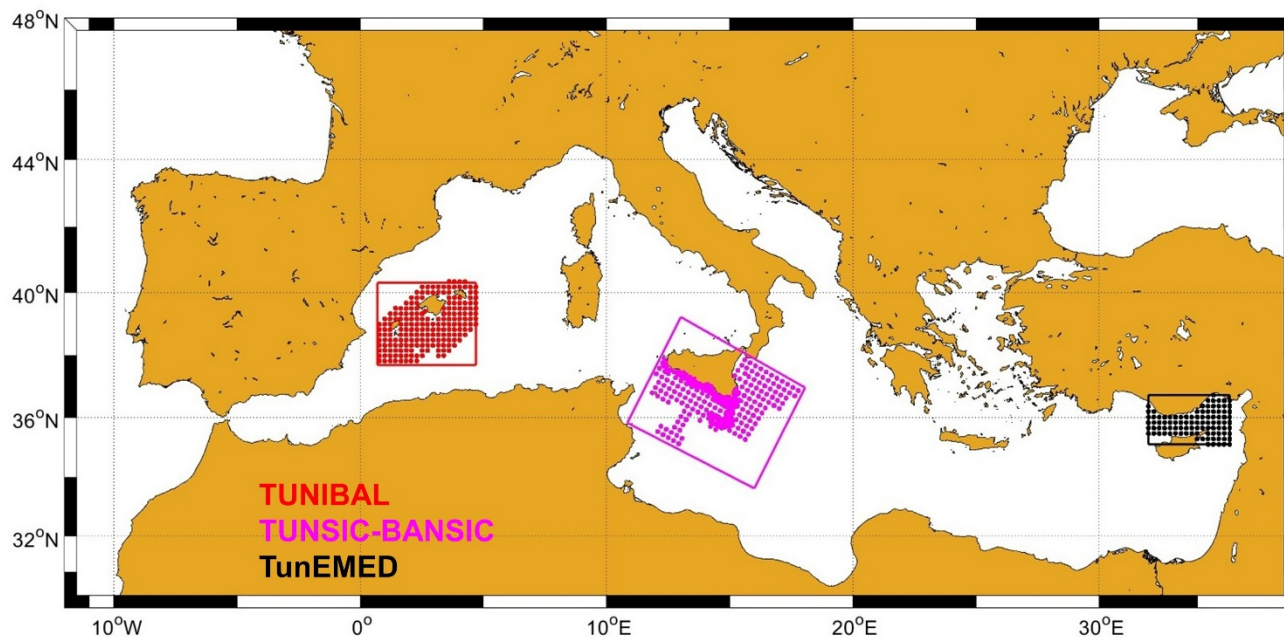


745 **Figure 13. Some geographical areas sampled in the DEKOSIM's cruises developed in 2024.**

Finally, it is worth mentioning that there are some programs in the Mediterranean Sea, oriented to the study of the ecology of certain species or the biodiversity of Mediterranean ecosystems. These programmes are intended to address the assessment needs of regional fisheries management organisations, such as the International Commission for the Conservation of Atlantic Tunas (ICCAT). They carry out annual surveys aimed at the collection and study of the early life stages of tuna species (e.g. Atlantic bluefin tuna, *Thunnus thynnus*) and other species in key ecological areas of the Mediterranean Sea. These campaigns also serve to characterise the pelagic habitat, through CTD casts, Niskin bottle sampling for biogeochemical analyses, and bongo net tows targeting micro and mesozooplankton communities. The datasets provided by these sampling programs represent valuable information, providing time series of oceanographic information for these key ecological areas (i.e. Balbín et al., 2025). The sampling stations have not been included in the Repeated\_cruises\_supplementary.xlsx file, as the stations do not have fixed positions and the sampling can be extended to hundreds of stations (they can be consulted in SeaDataNet <https://csr.seadatanet.org/report/21036538>). As an example, Figure 14 shows the positions of the stations carried out in three of these surveys: TUNIBAL, TUNSIC and TunEMED. Other Mediterranean coordinated programs also exist to monitor small pelagics with acoustic surveys in which CTD casts are also collected (Giannoulaki et al., 2021; Placenti et al., 2024).



760 Another sampling network is TMEDnet (<https://t-mednet.org/>). This is a network devoted to tracking the evolution of the Mediterranean Sea surface and sub-surface waters to study the impact of sea warming and extreme events on mass mortality events and loss of biodiversity. This goal is pursued by means of a network of thermometers deployed at different depths of the upper 50 meters of coastal waters.



765 **Figure 14.** Stations sampled during the surveys TUNIBAL, TUNSIC and TunEMED within the frame of the “early life ecology” programs for monitoring tunas and other pelagic species. These surveys are carried out on an annual basis. The polygons show the sampling area, though the specific position of stations can vary for each survey.

#### 4.6.2 Time-series stations

770 A time-series station is an oceanographic station, defined by its geographic coordinates, that is visited periodically by a research vessel. During each visit, measurements are taken and samples are collected for a range of variables. Sampling is therefore often (though not always) multidisciplinary. These stations are commonly located in coastal areas in proximity to an oceanographic laboratory. The repeated sampling of these stations generates time series of Essential Ocean Variables (EOV, see definition in the  
775 introduction).



The positions of time-series stations in the Mediterranean Sea for which information has been collected by OBSWG are shown as triangles in Figure 11. Figure 11B provides a zoom of the westernmost sector of the basin, where the sampling effort is greatest. A summary of the existing stations is presented in Table 6 and a more detailed description is provided in supplementary file  
780 Time\_series\_stations\_supplementary.xlsx.

#### 4.7 Glider Lines

Ocean Gliders form a mature observation network within GOOS, coordinated at the international level by the OceanGliders program from GOOS (<https://www.oceanglidors.org/>). These platforms are autonomous underwater vehicles that cover a pre-  
785 programmed route while sampling EOV (Testor et al., 2019). These variables depend on the sensors installed in the glider but, besides pressure, temperature and conductivity, these vehicles are frequently equipped with fluorescence, CDOM (Colored Dissolved Organic Matter), backscattering (FLBBCD) and dissolved oxygen sensors. Some gliders are also equipped with turbulence sensors (Kokoszka et al., 2026).

The first deployments in the Mediterranean Sea took place in 2004, initially by Germany and then by France. Since then, over  
790 350 missions have been carried out, and today eight countries are equipped with this technology: France, Spain, Italy, Greece, Germany, Cyprus, UK and Israel.

Some institutions have carried out glider missions during a limited period of time (CEFREM in France, *e.g.*, Gentil et al., 2022, Democritus University of Thrace in Greece or AGIR in Morocco, Damghi et al., 2025, ODYSEA EU Project). Such missions were aimed at testing this instrumentation or the study of the water masses and ecosystem functioning in the frame of specific  
795 research projects. However, here we focus on lines that are maintained repetitively (endurance lines) for a long period of time and therefore are suitable for operational purposes such as assimilation into numerical models, analysis of prevailing conditions, detection of regime shifts or the study of long-term trends (Zarokanellos et al., 2023). These glider endurance lines in the Mediterranean Sea are shown in Figure 15, whereas Table 7 presents summarized information about the existing endurance lines. A more detailed description of these lines can be consulted in Glider\_lines\_supplementary.xlsx in  
800 supplementary material.

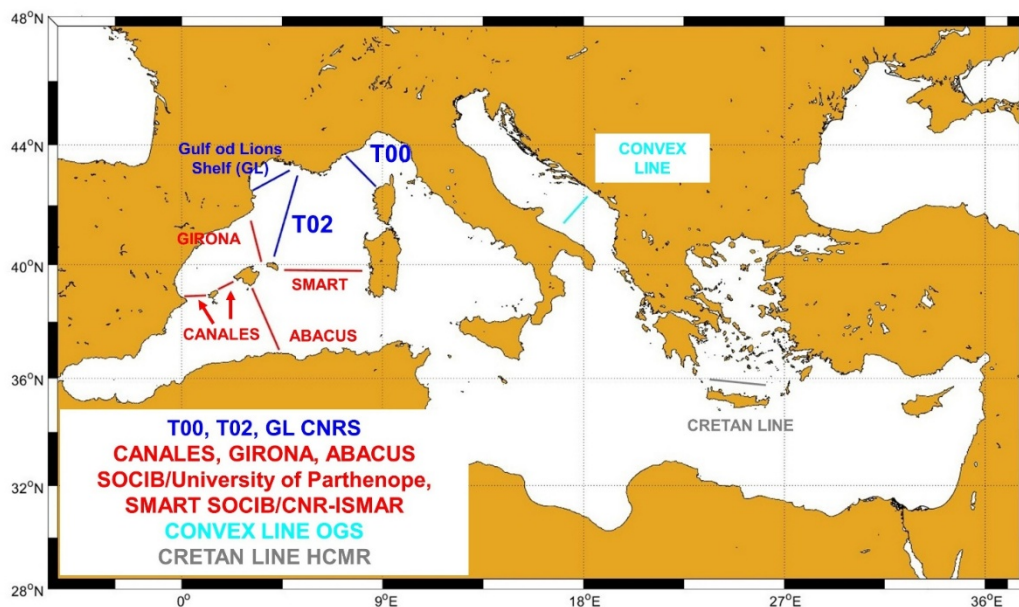


Figure 15. Endurance glider lines in the Mediterranean Sea and institutions responsible for the missions. As in other cases, lines which are not active at present, but have had a long duration have been included with grey colour for the sake of completeness.

COUNTRY	INSTITUTION	NAME	PERIODICITY	START	END
SPAIN	SOCIB	CANALES	300 DAYS/ YEAR	2011	ONGOING
	SOCIB	CANALES	300 DAYS/ YEAR	2011	ONGOING
	SOCIB	GIRONA	6		ONGOING
SPAIN/ITALY	SOCIB/UNIV. PARTHENOP	ABACUS	1 OR TWICE/YEAR	2014	ONGOING
	CNR-SOCIB	SMART	1 OR TWICE/YEAR	2017	ONGOING
FRANCE	CNRS, IFREMER	T00	4.5 MONTH/YEAR	2009	ONGOING
	CNRS, IFREMER	T02	4.5 MONTH/YEAR	2010	ONGOING
	CNRS, IFREMER CNRS, IFREMER CNRS, IFREMER	G. OF LIONS	1 MONTH/YEAR	2011	ONGOING
ITALY	OGS	CONVEC LINE	2 OR 4/YEAR	2013	ONGOING
GREECE	HCMR	CRETAN LINE	3 MONTHLY	31-10-2017	15-12-2023



**Table 7. Long-lasting glider lines in the Mediterranean Sea including the country, institution, name of the line, periodicity or number of days per year, and start and end dates of the line.**

## 810 **5 Organizations involved in the governance of observing systems**

As explained above, MonGOOS is the Mediterranean operational network for the Global Ocean Observing System. It does not have a legal status, but is a partnership of institutions devoted to oceanographic research. MonGOOS does not have a budget, and members do not pay a membership fee, therefore, it does not give financial support to observing or modelling activities. Its main goal is the promotion and coordination of such activities, favouring the connection and cooperation between  
815 different research groups, producing synergies and giving visibility to the activities and capabilities of the Mediterranean oceanographic community.

In order to achieve these goals, MonGOOS is structured in three Working Groups (WGs) coordinated by two co-chairs: Observations, Modelling, Applications and relation with the industry. The objectives of MonGOOS partially overlap those of other two organizations: EuroGOOS, which is the regional Alliance of GOOS for Europe, and EOOS, the European Ocean  
820 Observing System.

EOOS is defined as “an alliance of voluntary partnerships including public and private sector” (<https://www.eoos-ocean.eu>) and has no legal status. The EOOS is considered as the set of platforms and means for the observation of European waters. This set, once coordinated, constitutes itself an observation system, being a component of GOOS and GEOSS (Global Earth Observation System of Systems). Therefore, it includes those platforms from MonGOOS located in the European waters of  
825 the Mediterranean Sea, but not those in the southern riparian. As in the case of MonGOOS, it has not a budget and it is funded through the in-kind contributions of its members. EOOS is structured by a steering group, and advisory and operations committees, aimed at fostering coordination and development of existing capabilities.

EuroGOOS, as a GOOS regional alliance, shares the same objectives of the aforementioned organizations (MonGOOS, EOOS and GOOS), that is, to foster the observation of the oceans, promote the development and maintenance of observing systems providing guidance and good practices for such systems, and favouring the connection and cooperation between different  
830 institutions and countries. It is at the same level as MonGOOS, which is also a GRA, being the main difference that EuroGOOS is restricted to European Countries, whereas MonGOOS integrates all riparian countries of the Mediterranean Sea, also from Africa and Asia, and consequently pays special attention to north-south relationships. Another difference is that EuroGOOS has a legal status as non-profit organization and is funded by membership fees as well as European projects, and maintains a  
835 permanent secretariat at Brussels. EuroGOOS is directed and coordinated by a chair and vice-chair, a board and a secretariat. Finally, both MonGOOS and EuroGOOS, as well as other GRAs, are under the umbrella of GOOS. GOOS has no legal status and is a program of the Intergovernmental Oceanographic Commission of UNESCO (IOC-UNESCO). It is funded by IOC-UNESCO, the World Meteorological Organization (WMO) and the International Science Council (ISC) and maintains an office in the UNESCO headquarters in Paris.



840 CIESM (Mediterranean Science Commission) is a scientific organisation exclusively focused on marine research in the  
Mediterranean Sea. It is an international organisation with legal status, whose member countries pay an annual membership  
fee. As in the case of MonGOOS or EuroGOOS, CIESM does not fund observation programmes, but supports and coordinates  
some of them, such as the aforementioned MED-SHIP or Hydrochanges, a network of deep moorings aimed at studying climate  
change and regime shifts affecting the deep waters of the Mediterranean Sea. It should be noted that some of the platforms  
845 included in the present compilation also form part of this latter network.

Another institution involved in marine science with a European scope (and therefore also a Mediterranean one) is EurOCEAN.  
In contrast to other organisations mentioned above and throughout this work, this non-profit organisation is not directly  
involved in the definition of technical or scientific strategies, nor in the promotion of observation networks. However, it is  
included here for the sake of completeness and to provide context for the reader. EurOCEAN focuses on disseminating  
850 knowledge and providing information on marine science across European countries. These activities are also partially shared  
by MonGOOS.

Concerning the coordination of different observation platforms and observation networks, which is directly related to the scope  
of the present work, EuroGOOS is structured in several task teams: Argo, FerryBox, HFR, Tide Gauges, and Fixed Platforms.  
These task teams gather information about the existing capabilities for each of these categories in European waters, and hence  
855 also include the Mediterranean ones. This implies the need for coordination between EuroGOOS task teams and MonGOOS  
WGs. Certainly, some of the MonGOOS members are active actors in EuroGOOS task teams and many of the metadata  
compiled in the frame of the present work were obtained thanks to this cooperation. However, as we intend to provide guidance  
for end users searching for information about observing platforms, some minor points should be clarified. MonGOOS offers a  
dashboard at present. Some of the categories or platforms included are: HFR, MedArgo and Drifters, and Gliders. These three  
860 categories are also included in the EuroGOOS task teams. However, Tide Gauges and FerryBox were not included and so, part  
of the results obtained in this work will help to update the MonGOOS dashboard, including the information concerning these  
categories. EuroGOOS task teams include 'Fixed Platforms' which only include platforms fixed to the bottom. In this case,  
"fixed" is interpreted as anchored, whereas MonGOOS includes "Open Ocean fixed Oceanographic Stations" which includes  
platforms moored or anchored to the bottom, but also some oceanographic stations visited with a research vessel, but always  
865 at the same position. In this latter case, 'fixed' was understood as an indication of the Eulerian character of the observations.  
Besides this, the MonGOOS dashboard includes the 'Repeated cruises' category for oceanographic surveys with a larger  
geographical scope. In practice, the information available up to the moment is that corresponding to MED-SHIP, which is the  
Mediterranean contribution to the global program GO-SHIP, devoted to the sampling of physical and bio-geo-chemical  
variables worldwide with certain periodicity. In order to complete this review of the contribution of different organizations to  
870 the monitoring of observation activities, it should be noticed that GOOS carries out this task through its office OceanOPS. In  
the case of ship-based observations, OceanOPS includes two categories named as Ship Observations Team (SOT) and GO-  
SHIP. In the first case, observations from regular lines or periodic transects carried out by both opportunity ships and research  
vessels are included. In the second one, information from the already mentioned GO-SHIP program is gathered.



875 Because of the slight differences between the nomenclatures of MonGOOS, EuroGOOS task teams and OceanOPS, here we  
have proposed some definitions in section 2, which do not pretend to be better, nor worse than others, but simply to define  
clearly the names of each platform in such a way that it is fully informative for potential users. This nomenclature will be  
implemented in the near future in the MonGOOS web site and all the Excel files in the supplementary material of the present  
work will also be made available at such web site. Besides this, it should be desirable to increase the coordination between  
different organizations and their web sites for easing the search to end users. However, this is a point on which we will come  
880 back in the discussion and future perspectives section.

Finally, and in order to complete this brief review of organizations involved in the observation of the Mediterranean and their  
governance, we should mention the existing Research Infrastructures (RI). For instance, the French National Observatory  
System (SNO), which includes moorings, repeated cruises and time-series stations, belongs to the RI ILICO (infrastructure de  
recherche littorale et côtière). In the case of Italy, ITINERIS (<https://itineris.cnr.it> Toller et al., 2026) is intended to coordinate  
885 and create a system of research infrastructures in the environmental domain, and hence, also in the marine one.

Some of these RI can obtain from the European Commission the legal status of consortium as “European Research  
Infrastructure Consortium” or ERIC. ERICs can be devoted to any research field. There are two ERICs exclusively related to  
the oceanographic observation. The first one is EMSO-ERIC (European Multidisciplinary Seafloor and water Column  
Observatory), which is made of a set of moorings and platforms deployed at the sea bottom and along the water column. The  
890 second one is Argo-ERIC, which is the European contribution to the Argo program. Other ERICs are not exclusively dedicated  
to marine observations, but also do make a very important contribution to the observation of the seas, as is the case of ICOS-  
ERIC (Integrated Carbon Observation System). ERICs do not have a budget and, as in previous cases, they are funded by in-  
kind contributions of the partners. However, their legal entity allows them to apply for European funds or any other type of  
calls for projects, and then, can be financed by this means.

895

## **6 Discussion: Strengths, weakness and future perspectives.**

The present work has shown that a large number of institutions from both the northern and southern shores of the  
Mediterranean, as well as from its western and eastern basins, are involved in the observation and monitoring of its waters.  
These observations encompass many types of platforms for the observation of different Essential Ocean Variables which  
900 include temperature and salinity, ocean currents, dissolved oxygen and chlorophyll-*a* concentrations, inorganic nutrients,  
dissolved inorganic carbon, sea surface height, etc. Figures 3 to 15, Tables 1 to 7, and the more complete and detailed  
information compiled in the Excel files in the supplementary material, evidence the existence of an active community within  
the Mediterranean region which is of course one of the main strengths of the MonGOOS community. Such coordinated regional  
participation enhances data interoperability, improves temporal and spatial coverage, and strengthens the reliability of  
905 European marine data integrators and programs such as EMODnet, and in particular the EMODnet Physics products. It  
supports the implementation of marine conventions, such as the Barcelona convention and ACCOBAMS (2025) or the



compliance of European marine directives such as the Marine Strategy Framework, the Marine Spatial Planning, or the Water Framework Directives.

910 The main aim of this work was to compile the metadata of all existing observation platforms in the Mediterranean Sea and make it easily accessible to users. We are aware that the information gathered and presented here does not represent the entirety of what exists. Furthermore, in many cases it is incomplete because we could not obtain the full information related to some platforms. However, it is sufficiently comprehensive to serve as a promising starting point. In this regard, the objectives of the work can be considered to have been achieved to a high degree. As already stated, this was made possible thanks to the existence of a very active MonGOOS community, which meets annually to share information and activities such as the present one, at the initiative of the MonGOOS Chair and the Executive Board. The process of compiling information on observation capabilities has itself contributed to connecting and expanding this community. The preparation of this manuscript required contact with 126 researchers, some of whom have now been identified as potential contact points for future enquiries and for updating the information presented here. We directly obtained information (through our survey) from 52 institutions. Additional information from a total of 74 institutions was gathered thanks to the collaboration with EuroGOOS task teams and OceanOPS. Altogether, this constitutes one of the strengths of the Mediterranean observation system.

920 Nevertheless, the consultation phase also revealed certain weaknesses within the Mediterranean community engaged in ocean observation. The process of collecting metadata was highly uneven across the different countries and institutions consulted. The difficulties encountered in accessing this information often reflected the lack of well-resourced observation programs and personnel in some countries (we have already mentioned that the information compiled was incomplete in some cases). This, in turn, results in a clear asymmetry in the geographical coverage of available oceanographic data, with some regions insufficiently sampled. This is not anything new and is simply the result of the economical and political problems existing in some regions of the Mediterranean (which are out of the scope of MonGOOS). However, it also reflects the difficulty of sustaining observation systems indefinitely. It is specially outstanding the case of Greece where the POSEIDON observation system has stopped all platforms after many years of successful functioning because of the cut of funds, or the risk for the continuity of L'Estartit coastal station, which is the longest *in situ* temperature time series in the whole Mediterranean Sea, or the scarcity of observations in most of the southern riparian countries, just to mention a few.

930 This compilation process also revealed the difficulty, in some cases, of connecting the oceanographic community involved in biology and fisheries with those monitoring programs under the umbrella of MonGOOS, EuroGOOS and GOOS. We had access to some important initiatives such as the annual surveys carried out under the ICCAT programs devoted to the study of reproduction of *Thunnus Thynnus* in the Mediterranean Sea, the TMEDnet, or the BBMO (which is part of the Spain-LTER network; Long Term Ecological Research). However, we are aware of the existence of other observation platforms to which we had no access. Such observations are carried out by universities or local institutions and they could contribute to complete the description of the Mediterranean observation capabilities.

940 Observation programs are managed within each country by different institutions. There are some Mediterranean countries where these programs are coordinated under the umbrella of a national observation program, in a similar way to that used in



meteorological national services. This is the case of the aforementioned National Observation Services (SNO) in France or the ITINERIS project in Italy (Toller et al., 2026). However, to our knowledge, this is not the case for many other countries. This complicates, not only the knowledge about the current state of observation capabilities, but also the sustainability of the existing observation programs. Some examples of these problems are the aforementioned POSEIDON and L'Estartit difficulties, but  
945 it also affects others such as MED-SHIP or Argo. In the former case, the lack of a more structured and sustained funding strategy does not allow us to ensure the long-term continuity and periodicity of basin-wide hydrographic observations in the Mediterranean Sea. In the case of the Argo program, it should be emphasized that it supports the Mediterranean Ocean Forecasting System and is used for the validation of various Copernicus Marine models. Besides this, it serves as a testbed for technological innovation, particularly for the development and validation of new sensors (e.g., UVP for zooplankton  
950 measurements, hyperspectral radiometry). To ensure the continuity of these services and to address future climatic, management, and governance challenges in the Mediterranean, it is essential to maintain the Argo network as well as the rest of observing programs. However, current funding is short-term and primarily project-based, which makes the continuity of observing systems inherently fragile. It is therefore urgent to move towards more stable and sustained funding mechanisms, combining national and supranational frameworks, in order to ensure continuity, coherence and adequate coverage of  
955 observing systems beyond national boundaries. In this context, national observing programs should be recognized as critical infrastructures.

A clear weakness in the present observation system of the Mediterranean (and very likely in other regions of the world) is the uneven and asymmetrical distribution of platforms and capabilities. This issue is not as pronounced in the case of freely drifting  
960 platforms, (Argo floats and surface drifters; see Figures 8 and 9), but, it is evident for fixed platforms such as HFRs (Figure 3), tide gauges (Figure 4), and surface or subsurface moored buoys and submarine platforms (Figure 6A). These differences are also apparent in ship-borne observations, including those obtained from repeated cruises and time-series stations (Figure 11A).

These gaps in our current observation capabilities are even larger when biochemical variables are considered. Besides the  
965 problem, already commented, of involving the biological and fishery community in the present compilation, there is a scarcity of this kind of data. BGC Argo does not cover coastal, shelf and upper continental slope waters, with the only exception of coastal-Argo, of which only one float is currently operational. Notice that the 500 m isobaths has been included in Figure 8 and there are almost no Argo floats in waters shallower than this depth (see Figure 8B). Moored buoys only provide in most of the cases dissolved oxygen concentrations, chlorophyll-*a* fluorescence and pH in very scarce positions. Hence, the sampling  
970 of biogeochemical variables, especially along the water column, still rely to a great extent on ship-borne observations which are also very biased to the northwest and westernmost regions of the Mediterranean Sea (Figure 11A). Glider missions can also sample some BGC variables along the water column and with a good time resolution, but once again, most of these regular lines are located in the northwestern basin (Fig. 15). MED-SHIP surveys carry out very comprehensive sampling including physical and biochemical variables such as pH, alkalinity and/or dissolved inorganic carbon (Figure 12). The repetition in time



975 of these surveys (some years apart in some cases) provides an invaluable tool for assessing regime shifts in the functioning of  
the Mediterranean Sea or trends in those variables with a low natural variability, as those associated with deep waters.  
However, and despite their global coverage of the Mediterranean Sea, they are insufficient for other purposes, especially when  
high frequency processes are involved.

The gaps mentioned above in the present Mediterranean observation systems limit our capacity for describing trends in those  
980 variables or depth ranges with a high variance, or even to establish climatologies and ranges of variability for many of the  
BGC variables, which are essential to describe the health state of marine ecosystems. Furthermore, it imposes important  
limitations for our modelling capabilities. *In situ* observational data are used to correct and constrain numerical models by  
reducing uncertainties in data-assimilation schemes, by improving analyses of water-mass formations, resolving mesoscale  
features like fronts and eddies that are often poorly captured, especially in their spatial displacement, by models alone  
985 (Zarokanellos et al., 2022). By assimilating real-world *in situ* data, the modelling systems can reduce initialization errors and  
produce more skilful forecasts (Aydogdu et al., 2025).

These observations also play an essential role in numerical models validation, ensuring that model outputs remain reliable for  
the large variety of user's needs. Without these ground-truth observations, uncertainties in models would persist, reducing  
confidence in operational forecasts used for maritime navigation, pollution control, and ecosystem management. Besides this,  
990 *in situ* observations are not only important for short-term forecasts but also for long-term monitoring and reanalysis. Long-  
term data help to constrain and evaluate model long-term reconstructions, correct systematic biases, and inform  
parameterizations for better predictive skills.

In summary, the spatial imbalance (mainly north-south) and limited BGC measurements commented above, constitute a  
weakness of the current Mediterranean observation system. This does not only affect our capacity for describing the current  
995 state and variability of water mass properties, their circulation and the present state of marine ecosystems, but also complicates  
forecast and reanalysis works.

We have stressed the importance of the existence of observing systems, the need for achieving a complete and geographically  
balanced network of observations, and the need for compiling the related information (metadata). However, these systems are  
of very limited utility if there is not an appropriate data flow (not only metadata) between observing platforms, data centres  
1000 and end-users.

In this context, EMODnet plays a crucial role as one single shop system for accessing the Mediterranean data in the European  
Marine Observation and Data network (<https://emodnet.ec.europa.eu/en>) under its Physics section (Shepherd, 2018).

EMODnet Physics is the domain-specific project (Novellino et al., 2024; Martín Míguez et al., 2019) that provides *in situ*  
ocean physics data, including temperature, salinity, current profiles, sea level trends, wave height and period, wind speed and  
1005 direction, water turbidity (light attenuation), underwater noise, river flow, and sea-ice coverage. EMODnet Physics delivers  
access to these data by federating national, regional, and international data infrastructures and repositories. For platforms  
participating in international monitoring programs such as ARGO, GO-SHIP, and Ocean Gliders, data are directly federated  
from the Global Data Assembly Centres (e.g., Coriolis). Other international platform data are connected through European



nodes for specific platforms (for example, INGV serves as the node for XBT and the MED01 line, while CNR-ISMAR acts as  
1010 the European node for HFR data). Coastal data are typically aggregated at the regional level by the Copernicus Marine Service  
and by *in situ* Thematic Data Assembly Centres (INSTACs). Then, they are made available to both Copernicus Marine Service  
products and EMODnet Physics (e.g., the POSEIDON network). Sea level data follow multiple paths: the Joint Research  
Centre TAD provides EMODnet with near real-time meteo-tsunami data; the IOC supplies data from GLOSS core sea level  
1015 stations; some national networks (Italy, Croatia, Malta) are directly connected to EMODnet, and others (France, Spain, Greece,  
Slovenia) are first processed by Copernicus Marine INSTACs before integration into EMODnet. EMSO ERIC stations expose  
APIs that enable integrators to connect and retrieve data seamlessly.

Importantly, once a data platform is integrated into EMODnet Physics, it becomes readily accessible to the Copernicus Marine  
Service *in situ* Thematic Assembly Centers (TACs), and conversely, data integrated into the *in situ* TACs are made available  
1020 to EMODnet Physics. This strong collaboration and interoperability ensure that any new *in situ* operational data are accessible  
to the modelling community, supporting improvements in met-ocean forecasts and other oceanographic applications.  
Furthermore, it contributes to the development of the European Digital Twin of the Ocean, and facilitates the implementation  
of the Ocean Pact (a European initiative aimed at enhancing sustainable ocean governance, fostering collaboration among  
stakeholders, and promoting open access to marine data for science, policy, and society).

For all the reasons presented above, it is of paramount importance to continue the effort to identify all the observation systems  
1025 and platforms that do not yet contribute to EMODnet and guarantee the data flow from all the existing observation platforms.  
The present work can be considered as a work in progress. Now that most of the potential actors have been identified,  
MonGOOS is committed to maintaining regular contacts in order to keep the compiled information up to date. Another next  
step will be to update and maintain this information on the MonGOOS website dashboard, also ensuring that the files  
containing the metadata are accessible. This task necessarily requires stronger coordination among the various organizations  
1030 dedicated to fostering, coordinating, and visualising observing systems in the Mediterranean Sea, in Europe, and worldwide.  
We have identified several discrepancies in the terminology used by different actors within the observing systems.  
Furthermore, during certain phases of the present work, it has been challenging to contact some of them, to locate the required  
information, or to understand the functioning and interrelationships between these organisations.

We have also evidenced in section 5 that there are many organizations and institutions devoted to fostering and coordinating  
1035 observation systems in Europe and in the Mediterranean Sea. Sometimes their activities overlap and, in other cases, it is not  
easy to identify their roles for a non-specialist public. For these reasons, in future developments, we must increase coordination  
and take into account that information concerning organisations, observation programmes, and access to metadata should be  
designed not only for specialised researchers involved in such programmes, but also for a broader scientific and non-scientific  
community.

1040 Another challenge of MonGOOS, in relation to the commitment of gathering and updating our description of current  
observation capabilities, is to include emergent technologies as they incorporate to the Mediterranean observing system. The  
emergence of new technologies is profoundly transforming ocean observing approaches, offering unprecedented opportunities



to enhance existing systems. Recently, three emerging observing networks have been incorporated into the GOOS to complement traditional platforms and leverage existing infrastructure through industrial partnerships: the Fishing Vessel  
1045 Observing Network (FVON), the Surface Ocean CO<sub>2</sub> Observing Network (SOCONET), and the SMART Cables network ([https://goosocean.org/news/three-emerging-observing-networks-join-the-global-ocean-observing-system/?utm\\_source=chatgpt.com](https://goosocean.org/news/three-emerging-observing-networks-join-the-global-ocean-observing-system/?utm_source=chatgpt.com)). Although their deployment is still ongoing, specific initiatives and applications are already being implemented or prepared in the Mediterranean, highlighting their potential to enhance regional observation coverage (Dañobeitia et al., 2024; Penna et al., 2023).

1050 In December 2023, the first European wet SMART (Science Monitoring And Reliable Telecommunications) cable was deployed by INGV in the deep Mediterranean Sea at ~2000 m depth, within the Western Ionian Sea EMSO facility. The installation consists of a 21-km cable equipped with environmental sensors designed to monitor temperature, bottom pressure, and seismic activity. This pioneering experiment, supported by the ITU–UNESCO/IOC–WMO Joint Task Force within the Ocean Decade framework, aims to advance deep-sea monitoring across both oceanographic and geophysical domains. More  
1055 broadly, SMART cable technology represents a key step toward the development of a global deep-ocean observing system capable of delivering continuous, large-scale, real-time measurements.

In parallel, Un-crewed Surface Vehicles (USVs) are poised to become key observing platforms (Patterson et al., 2025). In the Mediterranean Sea, Sail-drone USVs have already demonstrated their potential during the ATL2MED mission (Martellucci et al., 2023), providing high-resolution, long-duration air–sea surface observations.

1060 Micro-autonomous underwater vehicles (micro-AUVs) represent another promising emerging technology, combining compactness, autonomy, and the ability to acquire fine-scale data across challenging spatial and temporal scales. In the Mediterranean, YUCO micro-AUVs have been deployed to map river plumes and complex coastal structures (Pairaud et al., 2025). They also open new avenues for applications such as environmental DNA (eDNA) monitoring, underwater imaging, and seafloor mapping.

1065

## 7. Conclusions

There is a very active oceanographic community in the Mediterranean region, including experts engaged in observations, modelling, and applications. The compilation of existing information regarding observational capabilities in the Mediterranean Sea, together with MonGOOS's commitment to updating this information and presenting it in an accessible manner for the  
1070 oceanographic community, policy-makers, and stakeholders, will support the consolidation and improvement of this observation system, contributing to EuroGOOS, EOOS, EMODnet, Copernicus Marine Service, and, more in general to GOOS.

However, the main obstacles to overcome are the uneven distribution of observations across the Mediterranean Sea. The origin of this issue is well known and relates to political and economic difficulties in certain regions, which lie beyond the scope and  
1075 capabilities of MonGOOS. Other shortcomings concern coastal and shelf waters, and particularly biogeochemical variables.



Despite the fact that the development of emerging technologies may help to address some of these gaps, the sampling of many of these variables still rely on ship-borne observations, which are also unevenly distributed.

1080 This work and most of MonGOOS activities are based on the belief that increasing the visibility of existing programs, as well as evidencing the quality and quantity of current observations and their potential applications, could encourage national governments around the Mediterranean Sea to fund and expand, when necessary, observation programs on a long-term basis. Such programs within each country should be coordinated and most of all, their funding should be structural and not subject to short-term projects.

### **Code and data availability**

1085 All the metadata compiled during this work are freely accessible through the Excel files in the supplementary material.

### **Author contributions**

1090 Manuel Vargas-Yáñez, Orens Pasqueron de Fommervault and Vanessa Cardin: Conceptualization; investigation; methodology; data curation; writing.

All other co-authors: Data curation; conceptualization; writing.

### **Competing interests**

The authors declare no conflicts of interest.

### **Disclaimer**

1095 Copernicus Publications adds a standard disclaimer: “Copernicus Publications remains neutral with regard to jurisdictional claims made in the text, published maps, institutional affiliations, or any other geographical representation in this paper. While Copernicus Publications makes every effort to include appropriate place names, the final responsibility lies with the authors. Views expressed in the text are those of the authors and do not necessarily reflect the views of the publisher.”

Please feel free to add disclaimer text at your choice, if applicable.



## 1100 Acknowledgements

The authors are deeply grateful to all researchers and technicians who, in addition to the authors of the present work, have contributed to the collection of the data presented herein. The co-authors also wish to express their appreciation to all technical and scientific staff whose work makes possible the maintenance of these observation systems.

## Financial support

1105 This work did not receive external financial support.

## References

1110 ACCOBAMS, 2025. *ACCOBAMS Mediterranean technical assessment on anthropogenic underwater noise*. ACCOBAMS, Monaco, 40 pp. <https://doi.org/10.70978/FGOD6973>

Albano, P.G., Steger, J., Bošnjak, M., Dunne, B., Guifarro, Z., Turapova, E., Hua, Q., Kaufman, D.S., Rilov, G., Zuschin, M., 2021. Native biodiversity collapse in the eastern Mediterranean. *Proceedings of the Royal Society B* **288**, 20202469.

1115 <https://doi.org/10.1098/rspb.2020.2469>

Albano, P.G., Schultz, L., Wessely, J., Taviani, M., Dullinger, S., Danise, S., 2024. The dawn of the tropical Atlantic invasion into the Mediterranean Sea. *Proceedings of the National Academy of Sciences of the United States of America* **121**(15), e2320687121. <https://doi.org/10.1073/pnas.2320687121>

1120

Aydogdu A, Escudier R, Hernandez-Lasheras J, Amadio C, Pistoia J, Zarokanellos ND, Cossarini G, Remy E and Mourre B (2025) Glider observations in the Western Mediterranean Sea: their assimilation and impact assessment using four analysis and forecasting systems. *Front. Mar. Sci.* 12:1456463. doi: 10.3389/fmars.2025.1456463

1125 Balbin R, Redondo F, Alonso C, Ballesteros E, Bou M, Fullana J, Garcia-Ibañez M, Garcia-Martinez M.C, Moya F, Piñeiro S, Santiago R, Vargas-Yañez M, Tel E. (2025). IBAMar-SL, A comprehensive ocean variables dataset for the Western Mediterranean Sea. SEANOE. <https://doi.org/10.17882/108215>



- 1130 Bellomo, L., Griffa, A., Cosoli, S., Falco, P., Gerin, R., Iermano, I., et al., 2015. Toward an integrated HF radar network in the Mediterranean Sea to improve search and rescue and oil spill response: the TOSCA project experience. *Journal of Operational Oceanography* **8**, 95–107. <https://doi.org/10.1080/1755876X.2015.1087184>
- 1135 Bondoni, M., Moore, A.M., Molcard, A., Magaldi, M.G., Fattorini, M., Brandini, C., 2023. 4D-Var data assimilation and observation impact on surface transport of HF-radar-derived surface currents in the north-western Mediterranean Sea. *Ocean Modelling* **184**, 102236. <https://doi.org/10.1016/j.ocemod.2023.102236>
- Bianchi, C.N., Morri, C., 2000. Marine biodiversity of the Mediterranean Sea: situation, problems and prospects for future research. *Marine Pollution Bulletin* **40**, 367–376.
- 1140 Bianchi, C.N., Morri, C., 2003. Global sea warming and “tropicalization” of the Mediterranean Sea: biogeographic and ecological aspects. *Biogeographia – The Journal of Integrative Biogeography* **24**, 319–327.
- Cancouët, R., Arduini Plaisant, L., Garcia Juan, A., Belbéoch, M., Siiriä, S.-M., 2020. *Enrichments of monitoring tools to track and compare float configurations and estimate life expectancies* (Deliverable D2.1, Euro-Argo RISE Project, Grant Agreement No. 824131). Euro-Argo ERIC. <https://zenodo.org/records/7101519>
- 1145 Capodici, F., Corbari, L., Gauci, A., Basilone, G., Bonanno, A., Campanella, S., Ciraolo, G., Candela, A., D’Amato, D., Ferreri, R., Fontana, I., Genovese, S., Giacalone, G., Marino, G., Aronica, S., 2024. Towards microplastic hotspots detection: a comparative analysis of in-situ sampling and sea surface currents derived by HF radars. *Marine Pollution Bulletin* **209**, 117237. <https://doi.org/10.1016/j.marpolbul.2024.117237>
- 1150 Capodici, F., Cosoli, S., Ciraolo, G., Nasello, C., Maltese, A., Poulain, P.-M., Drago, A., Azzopardi, J., Gauci, A., 2019. Validation of HF radar sea surface currents in the Malta–Sicily Channel. *Remote Sensing of Environment* **225**, 65–76. <https://doi.org/10.1016/j.rse.2019.02.026>
- 1155 Cappelletto, M., Santoleri, R., Evangelista, L., et al., 2021. The Mediterranean Sea we want. *Ocean and Coastal Research* **69**, e21031. <https://doi.org/10.1590/2675-2824069.21019mc>
- 1160 Celentano, P., Falco, P., Memmola, F., Zambianchi, E., 2023. Surface connectivity between different areas of the Mediterranean Sea derived from drifter data. *Journal of Marine Systems* **239**, 103854. <https://doi.org/10.1016/j.jmarsys.2022.103854>



Cooley, S., Schoeman, D., Bopp, L., Boyd, P., Donner, S., Ghebrehiwet, D.Y., Ito, S.-I., Kiessling, W., Martinetto, P., Ojea, E., Racault, M.-F., Rost, B., Skern-Mauritzen, M., 2022. Oceans and coastal ecosystems and their services. In: Pörtner, H.-O.,  
1165 Roberts, D.C., Tignor, M., Poloczanska, E.S., Mintenbeck, K., Alegría, A., Craig, M., Langsdorf, S., Löschke, S., Möller, V.,  
Okem, A., Rama, B. (Eds.), *Climate Change 2022: Impacts, Adaptation and Vulnerability*. Contribution of Working Group II  
to the Sixth Assessment Report of the IPCC. Cambridge University Press.

Corgnati, L., Mantovani, C., Rubio, A., Reyes, E., Rotllán, P., Novellino, A., Gorringer, P., Solabarrieta, L., Griffa, A., Mader,  
1170 J., 2021. The EuroGOOS High Frequency Radar Task Team: a success story of collaboration to be kept alive and made  
growing. In: *Proceedings of the 9th EuroGOOS International Conference*, Brest, France, May 2021, pp. 467–474.

Corgnati, L., Berta, M., Kokkini, Z., Mantovani, C., Magaldi, M.G., Molcard, A., Griffa, A., 2024. Assessment of OMA gap-  
filling performances for multiple and single coastal HF radar systems: validation with drifter data in the Ligurian Sea. *Remote*  
1175 *Sensing* **16**, 2458. <https://doi.org/10.3390/rs16132458>

Cunha, I., Freitas, L., Alves, F., Dinis, A., Ribeiro, C., Nicolau, C., Ferreira, R., Gonçalves, J.A., Formigo, N., 2017. Marine  
traffic and potential impacts towards cetaceans within the Madeira EEZ. *Journal of Cetacean Research and Management* **16**,  
17–28. <https://doi.org/10.47536/jcrm.v16i1.438>

1180 Damghi, A., Bouazzati, H., El M'rini, A., Nibani, H., 2025. Exploring coastal dynamics in Morocco's Mediterranean region  
using AUV technology. *Journal of Coastal Research* **113**, 690–694.

Dañobeitia, J., Marinaro, G., Beranzoli, L., Albi, N., et al., 2024. Enhancing ocean observation in the Mediterranean Sea by  
1185 integrating smart cables. In: *Proceedings of the UN Decade of the Ocean Conference*, side events, Barcelona, April 2024. JTF  
SMART Cables. <https://doi.org/10.13140/RG.2.2.30988.73602>

Darmaraki, S., Denaxa, D., Theodorou, I., Livanou, E., Rigatou, D., Raitsos, E., Stavrakidisachou, O., Dimarchopoulou, D.,  
Bonino, G., McAdam, R., Organelli, E., Pitsouni, A., Parasyris, A., 2024. Marine heatwaves in the Mediterranean Sea: a  
1190 literature review. *Mediterranean Marine Science* **25**, 586–620. <https://doi.org/10.12681/mms.38392>

Dayan, H., McAdam, R., Juza, M., Masina, S., Speich, S., 2023. Marine heat waves in the Mediterranean Sea: an assessment  
from the surface to the subsurface to meet national needs. *Frontiers in Marine Science* **10**, 1045138.  
<https://doi.org/10.3389/fmars.2023.1045138>

1195



- De Dominicis, M., Bruciaferri, D., Gerin, R., Pinardi, N., Poulain, P.M., Garreau, P., Zodiatis, G., Perivoliotis, L., Fazioli, L., Sorgente, R., Manganiello, C., 2016. A multi-model assessment of the impact of currents, waves and wind in modelling surface drifters and oil spill. *Deep-Sea Research Part II: Topical Studies in Oceanography* **133**, 21–38. <https://doi.org/10.1016/j.dsr2.2016.04.002>
- 1200
- Doronzo, B., Bendoni, M., Taddei, S., Boccacci, A., Brandini, C., 2025. Validating HF radar current accuracy via Lagrangian measurements and radar-to-radar comparisons in highly variable surface currents. *Remote Sensing* **17**, 1243. <https://doi.org/10.3390/rs17071243>
- 1205 D’Ortenzio, F., Taillandier, V., Claustre, H., Prieur, L.M., Leymarie, E., Mignot, A., Poteau, A., Penkerch, C., Schmechtig, C., 2020. Biogeochemical Argo: the test case of the NAOS Mediterranean array. *Frontiers in Marine Science* **7**, 120. <https://doi.org/10.3389/fmars.2020.00120>
- D’Ortenzio, F., Ribera d’Alcalà, M., 2009. On the trophic regimes of the Mediterranean Sea: a satellite analysis. *Biogeosciences* **6**, 139–148. <https://doi.org/10.5194/bg-6-139-2009>
- 1210
- Garrabou, J., Gómez-Gras, D., Medrano, A., et al., 2022. Marine heatwaves drive recurrent mass mortalities in the Mediterranean Sea. *Global Change Biology* **28**, 5708–5725. <https://doi.org/10.1111/gcb.16301>
- 1215
- Gentil, M., Estournel, C., de Madron, X.D., Many, G., Miles, T., Marsaleix, P., Bourrin, F., 2022. Sediment dynamics on the outer shelf of the Gulf of Lions during a storm: an approach based on acoustic glider and numerical modelling. *Continental Shelf Research* **240**, 104721.
- Giannoulaki, M., Zwolinski, J., Cemal Gucu, A., De Felice, A., Somarakis, S., 2021. The “MEDiterranean International Acoustic Survey”: An introduction. *Mediterranean Marine Science*, 22(4), 747–750. <https://doi.org/10.12681/mms.29068>
- 1220
- González-Santana, A., Oosterbaan, M., Clavelle, T., Maze, G., Notarstefano, G., Poffa, N., Vélez-Belchí, P., 2023. Analysis of the global shipping traffic for the feasibility of a structural recovery program of Argo floats. *Frontiers in Marine Science* **10**, 1161580. <https://doi.org/10.3389/fmars.2023.1161580>
- 1225
- Guérin, C.-A., Dumas, D., Molcard, A., Quentin, C., Zakardjian, B., Gramoullé, A., Berta, M., 2021. High-frequency radar measurements with CODAR in the region of Nice: improved calibration and performance. *Journal of Atmospheric and Oceanic Technology* **38**, 2003–2016. <https://doi.org/10.1175/JTECH-D-21-0058.1>



- 1230 Hassoun, A.E.R., Mojtahid, M., Merheb, M., Lionello, P., Gattuso, J.-P., Cramer, W., 2025. Climate change risks on key open marine and coastal Mediterranean ecosystems. *Scientific Reports* **15**, 24907. <https://doi.org/10.1038/s41598-025-07858-x>
- Hernández-Lasheras, J., Orfila, A., Santana, A., Hernández-Carrasco, I., Mourre, B., 2025. High-frequency radar observing system simulation experiment in the western Mediterranean Sea: a Lagrangian assessment approach. *Ocean Modelling* **186**, 102553. <https://doi.org/10.1016/j.ocemod.2025.102553>
- 1235 IOC/UNESCO, 2016. *Manual on sea-level measurements and interpretation. Volume V: Radar gauges*. IOC Manuals and Guides No. 14, vol. V; JCOMM Technical Report No. 89. Intergovernmental Oceanographic Commission of UNESCO, Paris, 104 pp.
- 1240 IPCC, 2021. *Climate Change 2021: The Physical Science Basis*. Contribution of Working Group I to the Sixth Assessment Report of the Intergovernmental Panel on Climate Change. Cambridge University Press, Cambridge and New York. <https://doi.org/10.1017/9781009157896>
- 1245 Juza, M., Tintoré, J., 2021. Multivariate sub-regional ocean indicators in the Mediterranean Sea: from event detection to climate change estimations. *Frontiers in Marine Science* **8**, 610589. <https://doi.org/10.3389/fmars.2021.610589>
- Juza, M., Fernández-Mora, A., Tintoré, J., 2022. Sub-regional marine heat waves in the Mediterranean Sea from observations: long-term surface changes, subsurface and coastal responses. *Frontiers in Marine Science* **9**, 785771. <https://doi.org/10.3389/fmars.2022.785771>
- 1250 Karydis, M., Kitsiou, D., 2012. Eutrophication and environmental policy in the Mediterranean Sea: a review. *Environmental Monitoring and Assessment* **184**, 4931–4984. <https://doi.org/10.1007/s10661-011-2313-2>
- 1255 Keramea, P., Kokkos, N., Zodiatis, G., Sylaios, G., Coppini, G., Peña, J., Benjumedá, P., SeppNeves, A.A., Lardner, R., Liubartseva, S., Soloviev, D., Scuro, M., Nikolaidis, A., Viola, F., 2023. Satellite imagery in evaluating oil spill modelling scenarios for the Syrian oil spill crisis, summer 2021. *Frontiers in Marine Science* **10**, 1264261. <https://doi.org/10.3389/fmars.2023.1264261>
- 1260 Kokoszka, F.V.M., Borghini, M., Schroeder, K., Chiggiato, J., Tintoré, J., Zarokanellos, N.D., Miralles, A., Rivera Rodríguez, P., Rubio, M., Charcos, M., Casas, B., ten Doeschate, A., 2026. Advancing turbulence essential ocean variable: a reference glider-based microstructure dataset from the western Mediterranean. *Earth System Science Data* **18**, 2203–2226. <https://doi.org/10.5194/essd-18-2203-2026>



- 1265 Korres, G., Ntoumas, M., Potiris, M., Petihakis, G., 2014. Assimilating FerryBox data into the Aegean Sea model. *Journal of Marine Systems* **140**, 59–72. <https://doi.org/10.1016/j.jmarsys.2014.03.013>
- Liubartseva, S., Coppini, G., Daniel, P., Canu, D.M., Hoxhaj, M., 2025. Model-based insights into pathways and fate of oil spills in the Mediterranean Sea. *Marine Pollution Bulletin* **217**, 118061. <https://doi.org/10.1016/j.marpolbul.2025.118061>
- 1270 Liubartseva, S., Coppini, G., Lecci, R., Clementi, E., 2018. Tracking plastics in the Mediterranean: a 2-D Lagrangian model. *Marine Pollution Bulletin* **129**, 151–162. <https://doi.org/10.1016/j.marpolbul.2018.02.019>
- Lorente, P., Aguiar, E., Bendoni, M., Berta, M., Brandini, C., Cáceres-Euse, A., Capodici, F., Cianelli, D., Ciraolo, G.,  
1275 Corgnati, L., Dadić, V., Doronzo, B., Drago, A., Dumas, D., Falco, P., Fattorini, M., Gauci, A., Gómez, R., Griffa, A., Cardin, V., 2022. Coastal high-frequency radars in the Mediterranean – Part I: status of operations and a framework for future development. *Ocean Science* **18**, 761–795. <https://doi.org/10.5194/os-18-761-2022>
- Mantovani, C., Pearlman, J., Rubio, A., Przeslawski, R., Bushnell, M., Simpson, P., Corgnati, L., Alvarez, E., Cosoli, S.,  
1280 Roarty, H., 2024. An ocean practices maturity model: from good to best practices. *Frontiers in Marine Science* **11**, 1415374. <https://doi.org/10.3389/fmars.2024.1415374>
- Martellucci, R., Giani, M., Mauri, E., Coppola, L., Poulsen, M., Fourier, M., Skjelvan, I., 2023. CO<sub>2</sub> and hydrography acquired by autonomous surface vehicles from the Atlantic Ocean to the Mediterranean Sea: data correction and validation. *Earth  
1285 System Science Data Discussions*, 1–27.
- Martín Míguez, B., Novellino, A., Vinci, M., Claus, S., Calewaert, J.B., Vallius, H., Hernández, F., 2019. The European Marine Observation and Data Network (EMODnet): visions and roles of the gateway to marine data in Europe. *Frontiers in Marine Science* **6**, 313. <https://doi.org/10.3389/fmars.2019.00313>
- 1290 Marrec, P., Sammari, C., Ben Ismail, S., Ben Ismail, A., Grégori, G., Denis, M., Thyssen, M., 2021. Phytoplankton distribution in the western Mediterranean Sea using automated flow cytometry onboard the ferryline “Le Carthage” (CTN). In: *FerryBox Workshop 2021*. HAL. <https://hal.science/hal-03436582>
- 1295 Marullo, S., Serva, F., Iacono, R., Napolitano, E., di Sarra, A., Meloni, D., Santoleri, R., 2023. Record-breaking persistence of the 2022/23 marine heatwave in the Mediterranean Sea. *Environmental Research Letters* **18**, 114041. <https://doi.org/10.1088/1748-9326/acfdbc>



- 1300 Mayot, N., D'Ortenzio, F., Ribera d'Alcalà, M., Lavigne, H., Claustre, H., 2016. Interannual variability of the Mediterranean trophic regimes from ocean color satellites. *Biogeosciences* **13**, 1901–1917. <https://doi.org/10.5194/bg-13-1901-2016>
- MEA, 2005. *Millennium Ecosystem Assessment: Ecosystems and human well-being – biodiversity synthesis*. World Resources Institute, Washington DC. <https://www.millenniumassessment.org/documents/document.354.aspx.pdf>
- 1305 Minton, G., Folegot, T., Cosandey-Godin, A., Jacob, T., Lancaster, M., Ushio, M., 2021. *Shipping and cetaceans: a review of impacts and mitigation options for policy makers and other stakeholders*. WWF Report, 72 pp.
- Miglietta, M.M., Rotunno, R., 2019. Development mechanisms for Mediterranean tropical-like cyclones (medicanes). *Quarterly Journal of the Royal Meteorological Society* **145**, 1444–1460.
- 1310 Morales-Márquez, V., Dumas, D., Guérin, C.-A., 2025. HF radar estimation of ocean wave parameters: second-order Doppler spectrum versus Bragg wave modulation approach. *Coastal Engineering* **198**, 104719. <https://doi.org/10.1016/j.coastaleng.2025.104719>
- 1315 Mourre, B., Clementi, E., Coppini, G., Coppola, L., Korres, G., Novellino, A., et al., 2022. Mediterranean observing and forecasting systems. In: Schroeder, K., Chiggiato, J. (Eds.), *Oceanography of the Mediterranean Sea – An Introductory Guide*. Elsevier, pp. 335–386. <https://doi.org/10.1016/B978-0-12-823692-5.00001-7>
- 1320 Neumann, B., Vafeidis, A.T., Zimmermann, J., Nicholls, R.J., 2015. Future coastal population growth and exposure to sea-level rise and coastal flooding – a global assessment. *PLOS ONE* **10**, e0118571. <https://doi.org/10.1371/journal.pone.0118571>
- Novellino, A., Le Traon, P.-Y., Moore, A., 2024. Merging and serving ocean observations: a description of marine data aggregators. *State of the Planet Discussions*, 1–8. <https://doi.org/10.5194/sp-5-opsr-8-2025>
- 1325 Oppenheimer, M., et al., 2019. Sea level rise and implications for low-lying islands, coasts and communities. In: Pörtner, H.-O., Roberts, D.C., Masson-Delmotte, V., Zhai, P., Tignor, M., Poloczanska, E., Mintenbeck, K., Nicolai, M., Okem, A., Petzold, J., Rama, B., Weyer, N. (Eds.), *IPCC Special Report on the Ocean and Cryosphere in a Changing Climate*. Cambridge University Press, pp. 321–445. <https://www.ipcc.ch/srocc/chapter/chapter-4-sea-level-rise-and-implications-for-low-lying-islands-coasts-and-communities/>

1330



- Pairaud, I., Petton, S., Sellet, H., Helleringer, C., Le Bihan, C., Charria, G., 2025. Using a micro-AUV for monitoring coastal river plume areas. In: *Proceedings of OCEANS 2025 Brest*. IEEE, pp. 1–10.
- Pastor, F., Khodayar, S., 2023. Marine heat waves: characterizing a major climate impact in the Mediterranean. *Science of the Total Environment* **861**, 160621. <https://doi.org/10.1016/j.scitotenv.2022.160621>
- Patterson, R.G., Cronin, M.F., Swart, S., Beja, J., Edholm, J.M., McKenna, J., Zhang, D., 2025. Uncrewed surface vehicles in the Global Ocean Observing System: a new frontier for observing and monitoring at the air–sea interface. *Frontiers in Marine Science* **12**, 1523585.
- Penna, P., Domenichetti, F., Belardinelli, A., Martinelli, M., 2023. Dataset of depth and temperature profiles obtained from 2012 to 2020 using commercial fishing vessels of the AdriFOOS fleet in the Adriatic Sea. *Earth System Science Data* **15**, 3513–3527.
- Pérez Gómez, B., Vilibić, I., Šepić, J., Međugorac, I., Ličer, M., Testut, L., Fraboul, C., Marcos, M., Abdellaoui, H., Álvarez Fanjul, E., Barbalić, D., Casas, B., Castaño-Tierno, A., Čupić, S., Drago, A., Fraile, M.A., Galliano, D.A., Gauci, A., Gloginja, B., Martín Guijarro, V., Jeromel, M., Larrad Revuelto, M., Lazar, A., Keskin, I.H., Medvedev, I., Menassri, A., Meslem, M.A., Mihanović, H., Morucci, S., Niculescu, D., Quijano de Benito, J.M., Pascual, J., Palazov, A., Picone, M., Raicich, F., Said, M., Salat, J., Sezen, E., Simav, M., Sylaios, G., Tel, E., Tintoré, J., Zaimi, K., Zodiatis, G., 2022. Coastal sea level monitoring in the Mediterranean and Black seas. *Ocean Science* **18**, 997–1053. <https://doi.org/10.5194/os-18-997-2022>
- Pernice, M.C., Gasol, J.M., 2023. Automated flow cytometry as a tool to obtain a fine-grain picture of marine prokaryote community structure along an entire oceanographic cruise. *Front. Microbiol.* **13**, 1064112. <https://doi.org/10.3389/fmicb.2022.1064112>
- Petersen, W., Colijn, F. (Eds.), 2017. *FerryBox Whitebook*. EuroGOOS AISBL, Brussels, 48 pp. <https://doi.org/10.25607/OBP-1002>
- Placenti, F., Torri, M., Schroeder, K., Borghini, M., Cerrati, G., Cuttitta, A., Tancredi, V., Buscaino, C., and Patti, B.: A 12-year-long (2010–2021) hydrological and biogeochemical dataset in the Sicily Channel (Mediterranean Sea), *Earth Syst. Sci. Data*, **16**, 743–752, <https://doi.org/10.5194/essd-16-743-2024>, 2024
- Poulain, P.-M., Barbanti, R., Font, J., Cruzado, A., Millot, C., Gertman, I., et al., 2007. MedArgo: a drifting profiler program in the Mediterranean Sea. *Ocean Science* **3**, 379–395. <https://doi.org/10.5194/os-3-379-2007>



1365

Reyes, E., Aguiar, E., Bendoni, M., Berta, M., Brandini, C., Cáceres-Euse, A., Capodici, F., Cardin, V., Cianelli, D., Ciraolo, G., Corgnati, L., Dadić, V., Doronzo, B., Drago, A., Dumas, D., Falco, P., Fattorini, M., Fernandes, M.J., Gauci, A., Orfila, A., 2022. Coastal high-frequency radars in the Mediterranean – Part 2: applications in support of science priorities and societal needs. *Ocean Science* **18**, 797–837. <https://doi.org/10.5194/os-18-797-2022>

1370

Roarty, H., Cook, T., Hazard, L., Harlan, J., Cosoli, S., Wyatt, L., Fanjul, E.A., Terrill, E., Otero, M., Largier, J., Glenn, S., Ebuchi, N., Whitehouse, B., Bartlett, K., Mader, J., Rubio, A., Corgnati, L.P., Mantovani, C., Griffa, A., Reyes, E., Lorente, P., Flores-Vidal, X., Rogowski, P., Prukpitikul, S., Lee, S.H., Lai, J.W., Guérin, C., Sanchez, J., Hansen, B., Grilli, S., Matta, K.S., 2019. The Global High Frequency Radar Network. *Frontiers in Marine Science* **6**, 164.

1375 <https://doi.org/10.3389/fmars.2019.00164>

Roemmich, D., Alford, M.H., Claustre, H., Johnson, K.S., King, B., Moum, J., Zhang, D., 2019. On the future of Argo: a global, full-depth, multidisciplinary profiling float array. *Frontiers in Marine Science* **6**, 439. <https://doi.org/10.3389/fmars.2019.00439>

1380

Rubio, A., Reyes, E., Mantovani, C., Corgnati, L., Lorente, P., Solabarrieta, L., Mader, J., Fernandez, V., Pouliquen, S., Novellino, A., Karstensen, J., Petihakis, G., 2021. *European high-frequency radar network governance* (EuroSea Deliverable D3.4). EuroSea, 41 pp. [https://doi.org/10.3289/eurosea\\_d3.4](https://doi.org/10.3289/eurosea_d3.4)

1385 Rudnick, D., Davis, R., Eriksen, C., Fratantoni, D., Perry, M.J., 2004. Underwater gliders for ocean research. *Marine Technology Society Journal* **38**, 73–84. <https://doi.org/10.4031/002533204787522703>

Sardain, A., Sardain, E., Leung, B., 2019. Global forecasts of shipping traffic and biological invasions to 2050. *Nature Sustainability* **2**, 274–282. <https://doi.org/10.1038/s41893-019-0245-y>

1390 Saviano, S., Kalampokis, A., Zambianchi, E., Uttieri, M., 2019. A year-long assessment of wave measurements retrieved from an HF radar network in the Gulf of Naples (Tyrrhenian Sea, western Mediterranean Sea). *Journal of Operational Oceanography* **12**, 1–15. <https://doi.org/10.1080/1755876X.2019.1565853>

Saviano, S., De Leo, F., Besio, G., Zambianchi, E., Uttieri, M., 2020. HF radar measurements of surface waves in the Gulf of Naples (southeastern Tyrrhenian Sea): comparison with hindcast results at different scales. *Frontiers in Marine Science* **7**, 492.

1395 <https://doi.org/10.3389/fmars.2020.00492>



- Saviano, S., Esposito, G., Di Lemma, R., de Ruggiero, P., Zambianchi, E., Pierini, S., Falco, P., Buonocore, B., Cianelli, D., Uttieri, M., 2021. Wind direction data from a coastal HF radar system in the Gulf of Naples (central Mediterranean Sea). *Remote Sensing* **13**, 1333. <https://doi.org/10.3390/rs13071333>
- Schroeder, K., Kovačević, V., Civitarese, G., et al., 2024. Seawater physics and chemistry along the Med-SHIP transects in the Mediterranean Sea in 2016. *Scientific Data* **11**, 52. <https://doi.org/10.1038/s41597-023-02835-3>
- 1405 Schroeder, K., Tanhua, T., Bryden, H.L., Álvarez, M., Chiggiato, J., Aracri, S., 2015. Mediterranean Sea ship-based hydrographic investigations program (Med-SHIP). *Oceanography* **28**, 12–15. <https://doi.org/10.5670/oceanog.2015.71>
- Schroeder, K., Millot, C., Bengara, L., Ben Ismail, S., Bensi, M., Borghini, M., et al., 2013. Long-term monitoring programme of the hydrological variability in the Mediterranean Sea: a first overview of the HYDROCHANGES network. *Ocean Science* **9**, 301–324. <https://doi.org/10.5194/os-9-301-2013>
- 1410 Segur, T., Sonke, J.E., 2025. Terrestrial and marine plastic pollution outlook in the Mediterranean region: a box-model approach based on OECD policy scenarios. *Biogeosciences* **22**, 5139–5156. <https://doi.org/10.5194/bg-22-5139-2025>
- 1415 Shepherd, I., 2018. European efforts to make marine data more accessible. *Ethics in Science and Environmental Politics* **18**, 75–81. <https://doi.org/10.3354/esepp00181>
- Shen, W., Gurgel, K.-W., 2018. Wind direction inversion from narrow-beam HF radar backscatter signals in low and high wind conditions at different radar frequencies. *Remote Sensing* **10**, 1480. <https://doi.org/10.3390/rs10091480>
- 1420 Tanhua, T., Pouliquen, S., Hausman, J., O'Brien, K., Bricher, P., de Bruin, T., et al., 2019. Ocean FAIR data services. *Frontiers in Marine Science* **6**, 440. <https://doi.org/10.3389/fmars.2019.00440>
- Testor, P., de Young, B., Rudnick, D.L., Glenn, S., Hayes, D., Lee, C.M., et al., 2019. OceanGliders: a component of the Integrated GOOS. *Frontiers in Marine Science* **6**, 422. <https://doi.org/10.3389/fmars.2019.00422>
- 1425 Testut, L., Laval, A., Chupin, C., Guichard, M., Pérez Gómez, B., 2026. TGCAT—A tool to analyse the content of sea level data portals. *Geoscience Data Journal* **13**, e70047. <https://doi.org/10.1002/gdj3.70047>



- 1430 Tintoré, J., Pinaridi, N., Álvarez-Fanjul, E., Aguiar, E., Álvarez-Berastegui, D., Bajo, M., et al., 2019. Challenges for sustained observing and forecasting systems in the Mediterranean Sea. *Frontiers in Marine Science* **6**, 568. <https://doi.org/10.3389/fmars.2019.00568>
- 1435 Toller, S., Urbinati, E., Bellafiore, D., Bergami, C., De Pascalis, F., Magaldi, M.G., et al., 2026. The Italian effort toward a coordinated observation of essential variables (EOV, ECV, EBV) in European marine environments: long-term observation in the central Mediterranean seas and Italian coasts. *Frontiers in Marine Science* **13**, 1771479. <https://doi.org/10.3389/fmars.2026.1771479>
- 1440 Ursella, L., Aronica, S., Cardin, V., Ciraolo, G., Deponte, D., Lo Re, C., Capodici, F., 2023. Calibration and validation of high-frequency coastal radar waves exploiting in-situ observations and modelled data in south-west Sicily. *Journal of Operational Oceanography* **17**, 137–150. <https://doi.org/10.1080/1755876X.2023.2215111>
- 1445 Vargas-Yáñez, M., Lofthouse, J.W., Chevalier, C., Vargas-García, E., González, M., García-Martínez, M.C., Ballesteros, E., Alonso, C., Báez, J.C., Torreblanca, D., et al., 2025. About the tropicalization of the Spanish Mediterranean waters: effects on fish communities. *Journal of Marine Science and Engineering* **13**, 2325. <https://doi.org/10.3390/jmse13122325>
- 1450 Vargas-Yáñez, M., Moya, F., Serra, M., Juza, M., Jordà, G., Ballesteros, E., Alonso, C., Pascual, J., Salat, J., Moltó, V., et al., 2023. Observations in the Spanish Mediterranean waters: a review and update of results of 30-year monitoring. *Journal of Marine Science and Engineering* **11**, 1284. <https://doi.org/10.3390/jmse11071284>
- Velaoras, D., Papadopoulos, V.P., Kontoyiannis, H., Cardin, V., Civitarese, G., 2019. Water masses and hydrography during April and June 2016 in the Cretan Sea and Cretan Passage (eastern Mediterranean Sea). *Deep-Sea Research Part II* **164**, 25–40.
- 1455 Virapongse, A., Pearlman, F., Pearlman, J., Murambadoro, M.D., Kuwayama, Y., Glasscoe, M.T., 2020. Ten rules to increase the societal value of earth observations. *Earth Science Informatics* **13**, 233–247.
- 1460 Westbrook, G., et al., 2023. *Tide gauge metadata catalogue* (EuroSea Deliverable 3.15). EuroSea. [https://eurosea.eu/download/eurosea\\_d3-15\\_tide-gauge-metadata-catalogue/](https://eurosea.eu/download/eurosea_d3-15_tide-gauge-metadata-catalogue/)
- Wolff, C., Vafeidis, A.T., Muis, S., Lincke, D., Satta, A., Lionello, P., Jimenez, J.A., Conte, D., Hinkel, J., 2018. Mediterranean coastal database for assessing the impacts of sea-level rise and associated hazards. *Scientific Data* **5**, 180044. <https://doi.org/10.1038/sdata.2018.44>



1465 Wyatt, L., 2021. Ocean wave measurement. In: Huang, W., Gill, E.W. (Eds.), *Ocean Remote Sensing Technologies—High-Frequency, Marine and GNSS-Based Radar*. SciTech Publishing, Raleigh, NC, pp. 145–178.

Zakzouk, M., Abdulaziz, A.M., El-Magd, I.A., Dahab, A.S., Ali, E.M., 2025. Automated oil spill detection using deep learning and SAR satellite data for the northern entrance of the Suez Canal. *Scientific Reports* **15**, 20107.

1470 <https://doi.org/10.1038/s41598-025-03028-1>

Zarokanellos, N., Charcos-Llorens, M., Miralles, A., Marasco, M., Juza, J., Casas, B., Fernández, J. G., Rubio, M., & Tintoré, J. (2023). In Situ Sensing: Ocean Gliders. In *Marine Analytical Chemistry* (419-443). Springer. [https://doi.org/10.1007/978-3-031-14486-8\\_10](https://doi.org/10.1007/978-3-031-14486-8_10)

1475

Zarokanellos, N. D., Rudnick, D. L., Garcia-Jove, M., Mourre, B., Ruiz, S., Pascual, A., & Tintoré, J. (2022). Frontal dynamics in the Alboran Sea: 1. Coherent 3D pathways at the Almeria-Oran front using underwater glider observations. *Journal of Geophysical Research: Oceans*, 127, e2021JC017405. <https://doi.org/10.1029/2021JC017405>

1480 Zodiatis G, Brenner S, Gertman I, Ozer T, Simoncelli S, Ioannou M and Savva S, 2023. Twenty years of in-situ monitoring in the south-eastern Mediterranean Levantine basin: Basic elements of the thermohaline structure and of the mesoscale circulation during 1995-2015. *Front. Mar. Sci.* 9:1074504. doi: 10.3389/fmars.2022.1074504