Climate change impacts on groundwater simulated using the AquiFR modelling platform

Alexis Jeantet[1,2], Jean-Pierre Vergnes[3], Simon Munier[2], and Florence Habets[1]

[1]Laboratoire de Géologie, CNRS UMR 8538, École Normale Supérieure, PSL University, IPSL, Paris, France
[2]CNRM, Université de Toulouse, Météo-France, CNRS UMR 3589, Toulouse, France
[3]Water, Environment, Processes and Analyses Division, BRGM – French Geological Survey, Orléans, France

Correspondence: Alexis Jeantet (alexis.jeantet@meteo.fr)

Abstract. In the context of increasing water stress and climate change, the assessment of changes in groundwater resources has become a major challenge for water decision-makers. As part of the EXPLORE2 project, the aim of this study is to estimate changes in groundwater levels over France during the 21st century. We use the hydrogeological modelling platform AquiFR forced by 36 regional climate projections from Eurocordex (CMIP5), bias-corrected according to a state-of-the-art method, based on three Representative Concentration Pathways (RCPs): RCP2.6, RCP4.5 and RCP8.5. In order to better reflect the uncertainties, four storylines based on the RCP8.5 scenario have been selected to represent possible futures that can illustrate the impacts of worst-case scenarios, to help decision-makers to adopt sustainable groundwater management policies. The future evolution of groundwater is assessed using the standardized piezometric level index, a normalized indicator of groundwater level that provides return periods based on the distribution value over a reference period, in this case 1975-2004. The analyses revealed significant scatters between regional climate models. The predominant signal is an increase in groundwater levels, affecting most of the study area, especially in northern France. This result is in contrast to previous studies in this area. Under the RCP8.5 (highest greenhouse gas emissions scenario), the evolution of the occurrence of current 10-year return period events shows a significant increase in the risk of high groundwater levels mostly on the northern part of France, which is consistent with 3 out of the 4 storylines. This accompanied by an increase in the 10-year low groundwater levels mostly observed in South of France, which is shared by the four storylines. This finding underscores a discernible North-South distinction. The increase in high and low flow events is quite common in surface hydrology, but is less prevalent in groundwater hydrology, which is characterised by a longer residence time.

1 Introduction

In France, groundwater supports 70% of drinking water, supplying for both domestic (Maréchal and Rouillard, 2020) and agricultural sectors, the latter accounting for one-third of agricultural withdrawals (Pasquier, 2017). Therefore, understanding and anticipating future groundwater temporal evolution is crucial for stakeholders and decision-makers involved in the sustainable management of water resources, especially because this evolution depends on both human activities and climate (Baulon et al., 2020; Guillaumot et al., 2024). In addition, the Intergovernmental Panel on Climate Change (IPCC) asserts that a large proportion of hydrological systems (e.g., surface rivers, groundwater tables, ...) are already being affected on a global scale

and will be further impacted in the coming decades due to climate change (IPCC, 2014, 2022). Among the projected changes figures intensification of extreme events in terms of floods and droughts, in both frequency and intensity (Kundzewicz et al., 2014; Prudhomme et al., 2014; Garner et al., 2015), potentially affecting groundwater management.

Several projects have provided a first global assessment of the consequences of climate change on French hydrology, e.g., the EXPLORE 2070 project (Chauveau et al., 2013) using climate projections provided by the Coupled-Model Intercomparison Project 3 (CMIP3) global exercise. More recent projects used climate projections from the CMIP5 global exercise (Taylor et al., 2012), which were regionalized over France by Dayon et al. (2018), to assess the future of groundwater on specific watersheds (Boé et al., 2018; Habets et al., 2021). These studies projected a widespread drop in groundwater levels induced by a decrease in recharge of between 10 and 25%, with spatial variations (Stollsteiner, 2012; Habets et al., 2013). Two areas were particularly severely affected: the Loire basin, where recharge decreases by 25 to 30% over half of its surface; and South-West France, where the decreases ranges between 30 and 50%. The EXPLORE 2070 project, which was completed with a surface hydrology assessment, enabled the magnitude of the challenge of defining national adaptation or attenuation strategies for numerous sectors of activity (e.g. energy and agriculture) to be better measured (Carroget et al., 2017).

However, more recent studies suggest that the impact of climate change on French hydrological systems, including groundwater, is more contrasted, particularly in northern France (Costantini et al., 2023; Vergnes et al., 2023), highlighting the need for a new general assessment of the impact of climate change on French hydrology. In line with IPCC recommendations (IPCC, 2022), the EXPLORE2 project (Marson et al., 2024; Sauquet et al., 2024) aims to update the conclusions of these previous studies, in particular with regard to groundwater. This project provides an opportunity to study larger areas and more aquifers of interest.

In such a context, studying the impact of climate change on hydrological systems requires the use of a hydroclimatic modelling chain, ranging from updated greenhouse gas emission scenarios to hydrological indicators, and established as best as possible on a multi-model ensemble approach (Sansom et al., 2013). The principle is to use several radiative forcing scenarios, climate models and hydro(geo)logical models to quantify the uncertainty associated with the projections (Knutti et al., 2013; Rajib et al., 2014). Indeed, each climate model differs in elements such as precipitation distribution (Lafaysse et al., 2014; Shepherd, 2019) which necessarily leads to different projections at the end of the modelling chain. Consequently, using multiple models at each step is strongly recommended (Hingray and Saïd, 2014; Vidal et al., 2016; Hingray et al., 2019). Ultimately, the challenge for modellers is to assess the uncertainties inherent to the amount of obtained results, for example by identifying converging patterns or, conversely, the absence of a robust trend from all projections (Kennel et al., 2016).

In order to provide consistent information on groundwater, the use of models providing realistic representations of aquifer systems is required (Vergnes et al., 2020). Therefore, the hydrogeological part of the modelling chain is often composed of spatially distributed hydrogeological regional models built over specific studies areas at the regional scale (Stollsteiner, 2012; Højberg et al., 2013; Maxwell et al., 2015). In this respect, the hydrogeological platform AquiFR (Vergnes et al., 2020) is a relevant candidate as the platform integrates two distributed hydrogeological modelling software packages with several regional applications, in order to account for the heterogeneity of French aquifers. However, although the AquiFR platform integrates several hydrogeological software packages, it is not based on a multi-model approach, as each package is applied to a specific

catchment and almost no simulated areas overlap spatially. Despite this limitation, the AquiFR system is already operational for historical reanalysis of groundwater, real-time monitoring and seasonal forecast, when coupled with the SURFEX land surface model to provide recharge over its entire domain (Masson et al., 2013; Le Moigne et al., 2020), especially for the assessment of dry events to help decision-makers (Habets et al., 2021).

As part of a study on the impact of climate change on French groundwater, CMIP5 global climate projections have already been used by Habets et al. (2021) to force AquiFR. However, since then, the projections have been updated and a new assessment is required. Furthermore, Vergnes et al. (2023) have also already assessed the impact of climate change on French groundwater resources, but using a single-layer aquifer model at a coarser spatial configuration than AquiFR, with a set of five climate projections. These elements highlight the importance of the present study. As part of the EXPLORE2 project, we aim to assess the impact of climate change projected by regional climate models on several French aquifers of interest. To this end, the hydrogeological modelling platform AquiFR is used to simulate hydrogeological projections based on an multi-model ensemble approach based on 36 climate projections that used three future socio-economic scenarios. These projections are a subset of the Euro-CORDEX project (Jacob et al., 2020) resulting from the CMIP5 exercise (IPCC, 2014), which have been downscaled with a method combining weather typing and quantile mapping approaches. The large number of used projections is one novelty of this paper, allowing to better account for climate internal variability, which potentially introduces significant uncertainty into analyses. This aspect has been poorly carried out in the literature, particularly with respect to the evolution of groundwater under the influence of climate change.

It should be noted that addressing the impact of anthropisation on water resources is not one of the objectives of this paper, as the purpose of the EXPLORE2 project was to identify climate change impacts and anthropisation impacts separately, in order to help users to engage with adaptation measures. However, previous study performed with AquiFR has shown that groundwater abstraction, resulting in the decline of groundwater level, reduces the water exchange between aquifer and river, significantly impacting the headwater basin (Guillaumot et al., 2024).

2 Material and Methods

2.1 Regionalized climate projections from EXPLORE2

The climate projections (CPs) used to force the AquiFR platform primarily originates from the DRIAS-2020 database (DRIAS 2021; **http://www.drias-climat.fr/**, last access the 25th of October, 2024) which provides downscaled and unbiased climate projections on the French region. This database is based on a subset of projections from the Euro-CORDEX project (CooRdinated Downscaling EXperiment – European Domain; Jacob et al. (2020)), which is included in CMIP5 (IPCC, 2014). As part of the EXPLORE2 database implementation, the original DRIAS-2020 database has been extended to include the latest EURO-CORDEX simulations with evolving aerosol forcing (Robin et al., 2023) resulting in the EXPLORE2-Climat 2022 database.

To obtain future climate variables, General Circulations Models (GCMs; Phillips (1956); Randall (2000)) are forced by Ra-

diative Concentration Pathways (RCPs), greenhouse gas emission scenarios that follow specific socio-economic trajectories through the 21st century. However, GCM outputs have a coarse spatial resolution of around 2.5°, i.e., between 100 and 200 km^2, which is insufficient to adequately represent local meteorological phenomena and extreme events. This prevents them from being directly used as climate forcing in hydrological models for regional or local scale studies. Thus prior to use a statistical downscaling method, a dynamic downscaling is made by using RCMs (Regional Climate Models) to provide detailed estimates of meteorological parameters (e.g., temperature, precipitation, humidity, wind, solar radiation, ...) at an hourly time step for regional applications using a dynamic downscaling approach (Liang et al., 2008; Tapiador et al., 2020), with a spatial resolution from 10 to 20 km^2.

Then, the ADjustment to MOuNTain regions (ADAMONT; Verfaillie et al. (2017)) method was applied to the RCM outputs to both improve spatial resolution and correct bias according to an historical meteorological reference by a two-steps method:

1. Weather regime computation (Michelangeli et al., 2009; Driouech et al., 2010): each day from both the RCMs and the meteorological reference is clustered into one of four weather regimes, based on the clustering of the geopotential height at 500 hPa from the ERA-40 analysis, per each one of the four seasons: (1) December, January, February (DJF); (2) March, April, May (MAM); (3) June, July, August (JJA); (4) September, October, November (SON). Then, quantile distributions of each climate variables from both the RCMs and the meteorological reference are computed for the 16 weather regime/season combinations (Verfaillie et al., 2017);

2. Quantile mapping (Maurer et al., 2010; Navarro-Racines et al., 2020; Potter et al., 2020): for each couple, quantile mapping is applied to the quantile distributions of RCMs climate variables, which are adjusted according to the meteorological reference.

The historical meteorological reference used is the SAFRAN reanalysis ("Système d'Analyse Fournissant des Renseignements Adaptés à la Nivologie" in French; Le Moigne et al. (2020)), which provides "pseudo-observed" data useful for bias correction across France.

At the end of the procedure, the CPs simulated by the GCM/RCM couples provide downscaled climate variables at hourly time step and on a regular grid of 8 km × 8 km. The total set comprises 6 GCMs coupled with 9 RCMs, and forced by 3 RCPs : (1) RCP2.6, a stringent mitigation scenario which assumes an efficient international environmental policy (van Vuuren et al., 2007); (2) RCP4.5, an intermediate stabilisation scenario (Thomson et al., 2011); (3) RCP8.5, a very high green house gaz emission scenario without efficient environmental international policy (Riahi et al., 2011). The EXPLORE2 project uses 17 GCM/RCM pairs forced by one to three RCPs, for a total of 36 simulations (Table A1 in supplementary material, appendix A), all downscaled and bias-corrected by ADAMONT.

Following the recommendations of the EXPLORE2 project, the analyses of CPs were conducted over four time periods comprising 1 historical period and 3 future horizons for a total time frame ranging from 1975 to 2099. This considers that an hydrological year is set from august 01st to july 31th (Table 1). Furthermore, four storylines, i.e., CPs based on contrasted trends, were selected from the GCM/RCM couple in the EXPLORE2 project using the RCP8.5, in order to focus on four contrasted possible futures(Shepherd et al., 2018; Shepherd, 2019): (Marson et al., 2024):

Table 1. Temporal splitting of the climate projections from the EXPLORE2 project

Historical period	Short-term horizon	Intermediate horizon	Long-term horizon
1975-2004	2021-2050	2041-2070	2071-2099

1. Orange storyline (EC-EARTH/HadREM3-GA7-05 couple): climate affected by a strong warming and very dry in the summer;
2. Green storyline (HadGEM2-ES/ALADIN63 couple): serious warming and increased rainfall;
3. Purple storyline (HadGEM2-ES/CCLM4-8-17 couple): serious warming in temperature and strong seasonal contrast in precipitation with the winter season having large amount of precipitation, while summer season has low amount of precipitation;
4. Yellow storyline (CNRM-CM5/ALADIN63 couple): future changes remaining relatively low;

2.2 The AquiFR modelling platform

AquiFR is a hydro-meteorological modelling platform based on a multi-model approach to simulate french rivers and groundwater systems (Habets et al., 2021). The platform was assessed over a sixty-year period (Vergnes et al., 2020), and has demonstrated good performance in simulating groundwater levels, compared to observed piezometric heads from the ADES ("Accès aux Données sur les Eaux Souterraines") database (**http://www.ades.eaufrance.fr/**, last access the 29th November 2024, Chery and Cattan (2003)). Nowadays, the AquiFR platform is used in an operational context for real-time monitoring and seasonal forecasting on the main sedimentary basins and aquifers for groundwater decision-makers (Habets et al., 2021).

2.2.1 The SURFEX modelling platform

A specific feature of AquiFR is that the SURFEX modelling platform ("SURFace EXternalisée" in French; Masson et al. (2013)) is used to solve the water and energy balances at the surface-atmosphere interface. This is achieved using several land surface schemes dedicated to each land use category. The groundwater recharge and surface runoff simulated by SURFEX are used to force the hydrogeological models implemented in AquiFR, in order to provide homogeneous recharge for all the aquifers.

More specifically, only the ISBA ("Interactions Sol - Biosphère – Atmosphère" in French; Noilhan and Planton (1989)) land surface scheme, which is included in the SURFEX modelling platform, is used to simulate the continental area. ISBA allows a direct coupling with an atmospheric model, with a spatial resolution adaptable to a wide range of grid sizes, from hundreds of kilometers (e.g., when coupled to a global climate model) to a few kilometers for more local studies, for example coupled with the MODCOU model (Le Moigne et al., 2020) or the CTRIP model (CNRM version of the Total Runoff Integrating Pathways

model; Decharme et al. (2019); Munier and Decharme (2022)) for hydrological studies.

The atmospheric forcing used by SURFEX varies depending on the purpose, either the SAFRAN historical reanalysis (Vidal et al. (2010)) for historical reanalysis and real-time monitoring or seasonal forecasting (Roehrig et al., 2020).

Note that no feedback mechanisms from AquiFR to SURFEX are used here. Such mechanisms could provide a more accurate representation of actual evapotranspiration, particularly when groundwater level reaches the root zone. However, the contribution of groundwater to actual evapotranspiration in France does not exceed 2% ((Decharme et al., 2019), which suggests that feedback mechanisms can be reasonably neglected.

2.2.2 Hydrogeological modelling software

Two physically-based hydrogeological modelling software packages have been integrated into the AquiFR platform: EauDyssée (Saleh et al., 2013) and MARTHE ("Modélisation des Aquifères avec un maillage Rectangulaire, Transport et HydrodynamiquE" in French; Thiéry (2015)). These software packages represent sedimentary aquifers, with an explicit representation of river-aquifer exchanges and a simplified transfer process within the unsaturated zone (Philippe et al., 2011).

EauDyssée is an updated version of the MODCOU modelling software (Ledoux, 1980) comprising several modules. Among the most important ones, there is the SAM module ("Simulation des Aquifères Multi-couches" in French; Ledoux et al. (1989)) to simulate multilayer aquifers using a finite difference numerical scheme to solve the groundwater diffusivity equation. This approach is based on 2D horizontal groundwater flows and vertical exchange through aquitards, in order to represent both unconfined and confined aquifers (Vergnes et al., 2020). Then, the RAPID module (Routing Application for Parallel computation of Discharge; David et al. (2011)) uses matrix-based version of the Muskingum routing scheme for river routing, to calculate discharge simultaneously through a river network. RAPID is coupled with groundwater models, which allows exchanges with groundwater in both directions.

MARTHE is the hydrogeological modelling software program developed by the French Geological Survey (BRGM), which simulates coupled groundwater flows and mass transfers and rivers flows using single-layer to multilayer aquifers and hydrographic networks. MARTHE simulates groundwater flows using a 3-dimensional finite volume approach to solve the hydrodynamic equation based on Darcy's law and mass conservation on a regular rectangular grids, and coupled to a kinetic wave approach used to simulate river flows (Vergnes et al., 2020).

More detailed information about hydrogeological modelling software are provided in Habets et al. (2021). In practice, the hydrogeological modelling software packages are simultaneously and synchronously forced by the runoff and drainage simulated by SURFEX and connected via a Python software. The AquiFR results are provided in a homogeneous format defined according to an irregular spatial grid with a resolution ranging from 100 m to 2000 m on a monthly time step (Habets et al., 2021).

2.2.3 Spatial coverage of the AquiFR domain

In this paper, the AquiFR domain is defined as the spatial extent of the 13 models simulated within the AquiFR platform, one model being defined as a pair of catchments and the hydrogeological modelling software used (see Figure 1 and Table A2 in supplementary material, appendix A). These models are mostly located in the large sedimentary basin in the North part of France, spanning the Poitou-Charentes region, the Loire and the Parisian basin, up to the Nord Pas-de-Calais region. Two other models are located further out: MARTHE Alsace covering an area of around 1,100 km^2 East of France, and MARTHE Tarn-et-Garonne, of a similar size, which is the only model located in the southern part of mainland France. The surface areas of the aquifer systems within the models vary from about 7000 to 66000 km^2. On the Somme and the Basse-Normandie basins,

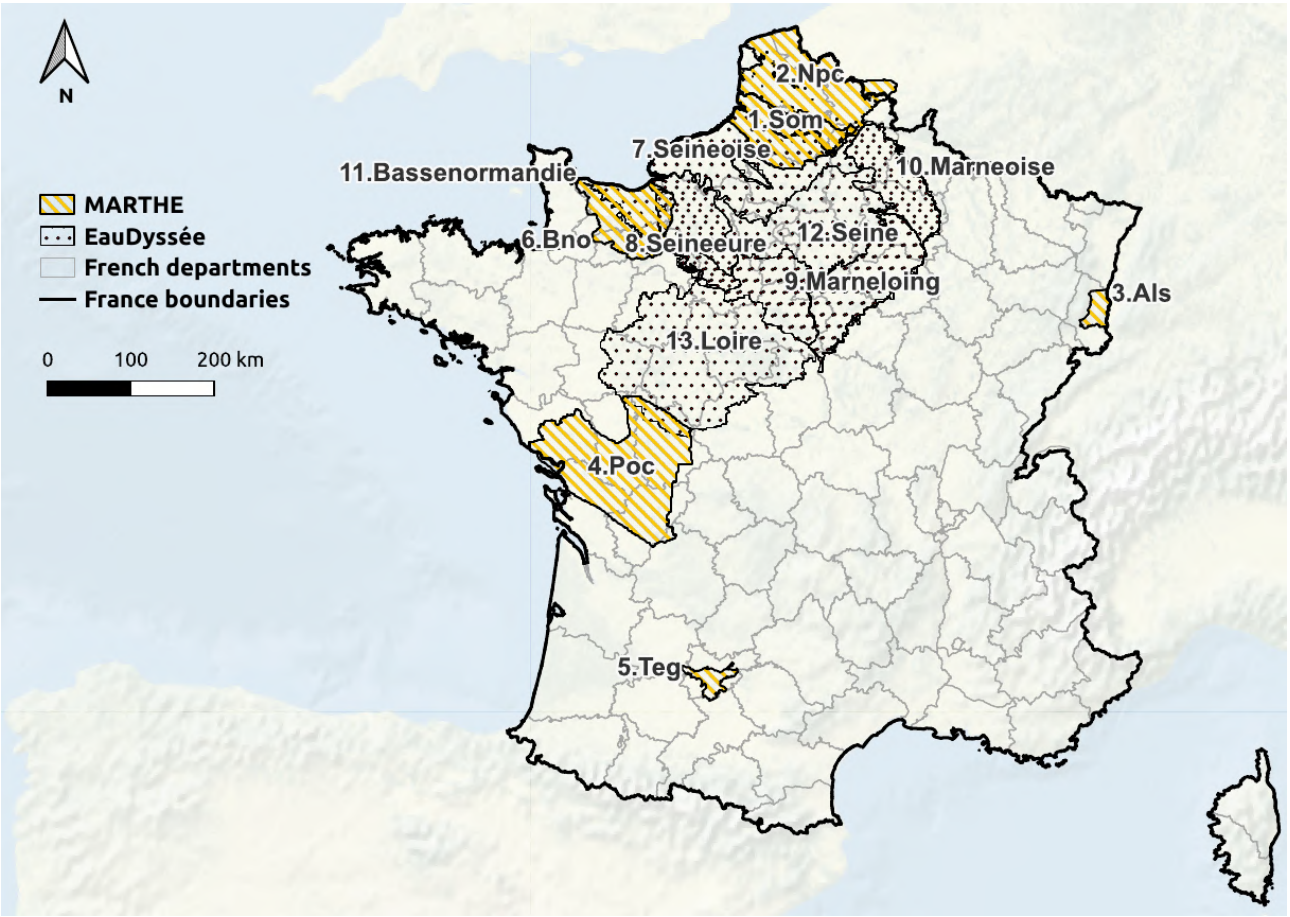

Figure 1. Spatial distribution of the AquiFR models. The numbers refer to the IDs of each model regrouped in supplementary material (see Table A2).

both EauDyssée and MARTHE are used. In these cases, the simulations are carried out separately using the two different hydrogeological software packages, and the resulting models may overlap spatially (to account for the potential evolution of the

groundwater edge). Therefore, priority is given to the most accurate models on top of the maps when plotting, and when performing the corresponding analyses. This order corresponds to the ID numbering presented in Table A2, from the uppermost surface layer to the deepest layer, and is applied to all spatial projection results in this article.

2.3 Method used to analyse the climate change projections

2.3.1 Standardized Piezometric Level Index

The following analyses use the Standardized Piezometric Level Index (SPLI; Seguin (2015)) to examine the evolution of the groundwater level over the AquiFR domain. The SPLI is a normalised indicator of monthly water table level very useful to evidence the evolution compared to the distribution on a reference period, regardless of the study area's intrinsic hydrogeological heterogeneity. The advantage of the SPLI is that it provides an easy-to-interpret indication of whether the groundwater levels is above or below the median state for the given month. The greatest advantage lies in mapping, as maps of the groundwater level are linked to the topography, wheareas SPLI maps allows to interpret the state of the aquifers compared to the past reference evolution (Seguin, 2015; Vergnes et al., 2023). Therefore, the SPLI is widely used by the French Geological Survey (BRGM), as well as for seasonal forecasts with AquiFR over France.

The SPLI is based on the same approach as the well-known Standard Precipitation Index (SPI; McKee et al. (1993)). First, 12 series of monthly groundwater levels are extracted from the reference historical time series, one for each month from January to December, from a historical series of N years (N = 30). Second, monthly cumulative distribution functions (CDFs) are extracted from the monthly groundwater levels, which are then used to fit empirical distribution functions based on standard normal distributions using a non-parametric Kernel Density Estimation (KDE, Figure 2-b) using the scikit-learn Python package (Pedregosa et al., 2011). Thrid, the adjusted CDF from the KDE is projected over a standardized normal distribution using a quantile-quantile projection (Figure 2-c), deducing the SPLI value. Eventually, each groundwater level value from an evaluated period (example with the piezometer 01266X1013_S1 located in the Seine-Oise basin on Figure 2-a)) is converted into a SPLI value (Figure 2-d)), which corresponds to the return period of the equivalent event in the historical reference period.

The SPLI values are centred on 0, which corresponds to a simulated groundwater level close to the median of the groundwater levels in the reference series. Negative values indicate a lower level, i.e., for events lower (and thus drier) than the median, up to -3 (corresponding to a very low water level), while positive values indicate a higher level, i.e., for a wetter event, up to +3. The range of SPLI values associated with return periods (T) is divided into seven categories (Table 2).

2.3.2 Groundwater evolution under climate change

In this paper, the evolution of the groundwater is first analysed in term of the spatial distribution of the median of the SPLI values across the 3 horizons of Table 1 and under the 3 RCPs. The medians of the SPLI values from each pixel of a model are extracted for each future horizon and each RCP, illustrating the temporal evolution of the medians of the SPLI in each RCP/horizon couple. This evaluation is performed for each GCM/RCM couple in order to illustrate the uncertainty related to

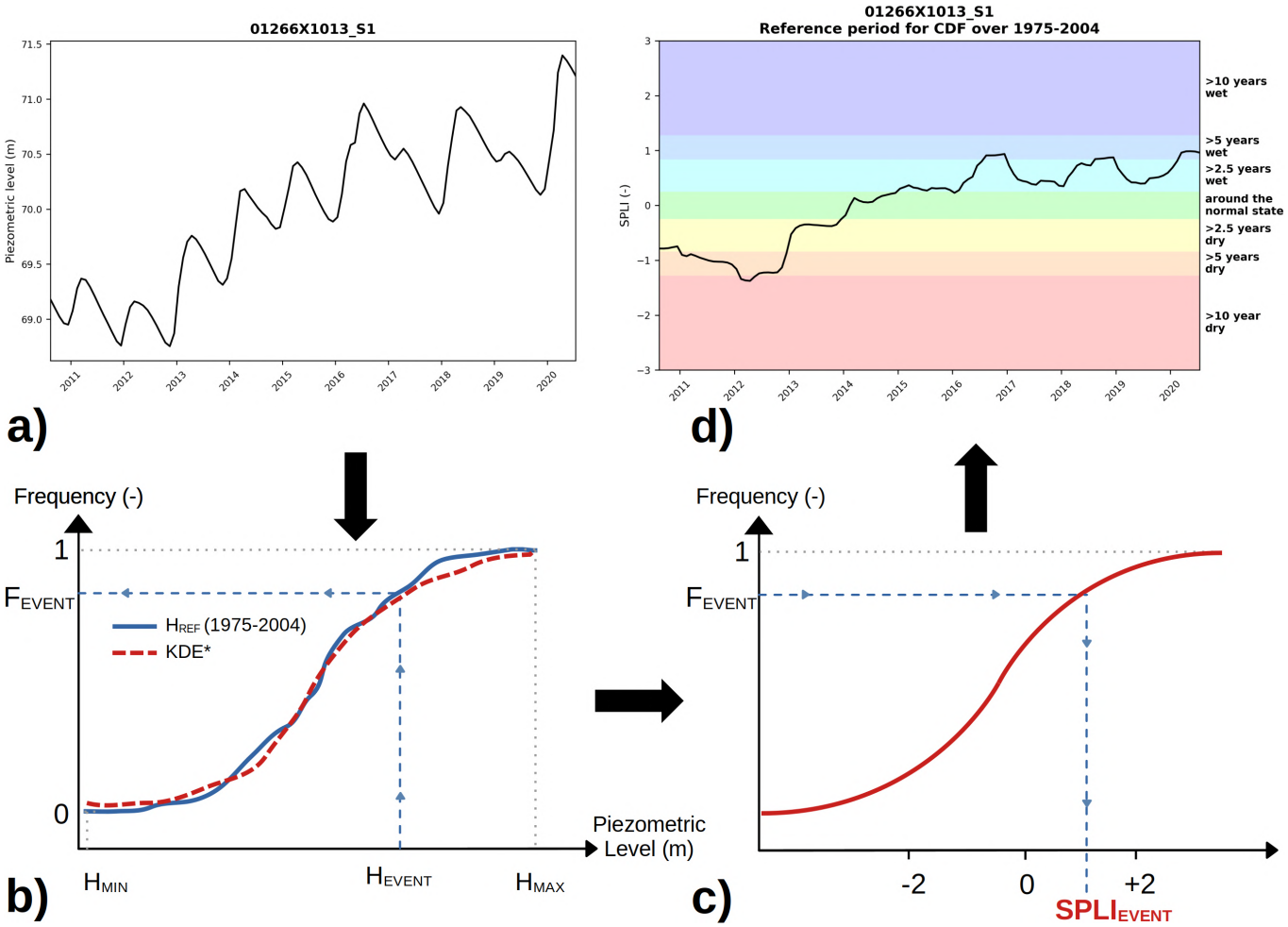

Figure 2. General approach for constructing the SPLI. "KDE" refers to the Kernel Density Estimation used to estimate the best probability density function fitting the reference CDF from reference water table level mean (H_{REF}). The piezometer 01266X1013_S1, located in the Seine-Oise basin, is used as an example to illustrate the conversion of a time series groundwater water level into a SPLI time series, according to the CDF extracted from the reference period.

Table 2. Classification of groundwater heads (H) assessed following the SPLI values and the associated return period corresponding to the historical reference. Adapted from Vergnes et al. (2023).

Classification	SPLI values	Return periods
Very low H	$<$ -1.28	$>$ 10-year dry
Low H	[-1.28; -0.84[	Between 5-year dry and 10-year dry
Relatively low H	[-0.84; -0.25[	Between 2.5-year dry and 5-year dry
Around the normal state	[-0.25; +0.25]	Between 2.5-year dry and 2.5-year wet
Relatively high H	]+0.25; +0.84]	Between 2.5-year wet and 5-year wet
High H	]+0.84; +1.28]	Between 5-year wet and 10-year wet
Very high H	$>$ +1.28	$>$ 10-year wet

CPs.

A second analysis is carried out on the occurrence of intense events, by examining the temporal evolution of the proportion of the domain that is affected by 10-year return period dry or wet events (see Table 2). In practice, the SPLI values from all models are regrouped and the proportion of surface affected by a specific return period is defined as the sum of each pixel's surface dedicated to this return period, and divided by the total surface area of the AquiFR domain. This procedure is performed on the results from all the projections. For graphical analyses, a 5-year temporal rolling median SPLI is calculated for each RCP with an envelope representing the difference between the minimum and maximum values, to enable comparison of future trends between each RCP. As the year 2005 marks the transition between the historical and the future periods in the simulations provided by the CPs, the period from 2003 to 2007 is excluded from this analysis.

The significance of the trends observed between the reference period and the horizons of the 3 RCPs is assessed using two statistical tests:

- The Kolmogorov–Smirnov test (Birnbaum and Tingey, 1951) is used to evaluate the significance of the difference between historical and future trends of SPLI values from 2021 to 2099 ;
- The Mann-Kendall test (Mann and Whitney, 1947) on the future SPLI values is used to assess whether the associated trend of future SPLI values significantly evolves over time.

For both statistical tests, the significance threshold is set at a p-value ≤ 0.05.

A third set of analysis focuses on hydrogeological extreme events, which are defined here as as decadal events, i.e., with a probability to occur each year of 0.1 in present day, for both wet and dry events. The spatial distribution of the median proportion of time corresponding to these extreme wet events is analysed, per future horizon and per RCP.

The following analyses mostly focus on the results extracted from the RCP8.5. The results corresponding to the RCP2.6 and

RCP4.5 will be provided as supplementary material. Furthermore, all the analyses performed on the total set of available CPs (Table A1) are also performed individually on the four storylines selected in the EXPLORE2 project (see section 2.1) in order to compare the statistical trends extracted from all the combined CPs, and the trends obtained when using few plausible futures that conserve all their physical consistency (Marson et al., 2024). This second approach is therefore more deterministic regarding the scenario represented by the storyline.

3 Results

3.1 Spatial evolution of the french groundwater level over the 21st century

The SPLI maps for each RCP8.5 projection of the median value over the long-term horizon (Figure 3) show heterogeneity between the different projections, from dry to wet values. Some GCM/RCM couples, such as the orange storyline (EC-EARTH/HadREM3-GA7-05 couple), lead to a increase in the area corresponding to dry events, specifically 10-year events which span almost the entire AquiFR domain on the long-term horizon. On the contrary, other couples like the green storyline (HadGEM2-ES/ALADIN63) and the IPSL-CM5A-MR/RCA4 couple lead to predominantly stable or increasing groundwater levels for the three horizons, with a large area characterised by median groundwater level above the 10-year wet level throughout the entire period.

Overall, most of GCM/RCM couples lead to an increase in groundwater level across the domain (11 out of 17, $\approx 65\%$), while 4 induce a decrease ($\approx 23\%$) and 2 induce relatively stable values ($\approx 12\%$).

Focusing on the purple storyline, the results indicate stable groundwater levels in the northern part of the domain for the short-term horizon while in the Beauce and in the Loire basin, groundwater levels increase (median above 2.5-year wet). This pattern changes over time, with conditions close to normal for the intermediate and long-term horizon over the major part of the domain, except in the Basse-Normandie region with decreasing trend. The yellow storyline shows the least changes. Groundwater levels in southern Beauce, the Loiret department and the northern part of the Loire basin decrease slightly (median SPLI below the 2.5-year dry, and around normal elsewhere). Similar results are observed for the long-term horizon, except in the northern France (Nord-Pas-de-Calais and Basse-Normandie), where groundwater levels slightly increase (median SPLI between 2.5- and 5-year wet). Let us note that the MARTHE Tarn-et-Garonne and MARTHE Alsace models show an opposite trend with decreasing groundwater levels for all the storylines, corresponding to decadal dry events, from the short-term horizon for Alsace and from the long-term horizon for Tarn-et-Garonne.

The same analyses for the short-term (Figure B7, appendix B) and the intermediate horizons (Figure B8) under the RCP8.5 are available in supplementary material. Despite the divergent results, two main patterns are distinguishable:

- From the northern part of the AquiFR domain to the southern part of the Loire basin, the median of the groundwater levels increases up to what is today considered as a 5-year wet events on the short-term and intermediate horizons, and to wet decadal event on the long-term horizon;

– On the contrary, the median of the groundwater levels remains stable in the southern AquiFR domain (e.g., Tarn-et-Garonne) for the short-term horizon and decrease then to reach a 5-year dry events in the long term horizon.

These findings suggest a North-South divide in the future evolution of groundwater level under the RCP8.5, as highlighted by 3 out of the 4 storylines (green, purple and yellow).

Under the RCP2.6 (Figures B1, B2 and B3 in supplementary material respectively for the three horizons), projections show the largest heterogeneities. On the long-term horizon, 4 out of 10 GCM/RCM couples (40%) project an increase of the groundwater level to a relatively high value, 3 couples (30%) project almost no change and 3 couples (30%) project a decrease of the groundwater level, especially the ones related to the EC-EARTH GCM. These results are consistent across the three horizons. Similarly, projections with RCP4.5 for the short-term and intermediate horizons (see Figures B4 and B5) are divergent, preventing any statement as to the future trend in groundwater levels for this scenario. On the long-term horizon (see Figure B5), the results are more homogeneous with 6 out of 9 GCM/RCM couples inducing increasing groundwater level corresponding to high values over more than half of the AquiFR domain, while 3 couples induce either no change or slight decrease of the groundwater level.

Due to these large heterogeneities in the results from all the CPs, we focus the further analyses on the storylines, while the results corresponding to all the CPs are available in supplementary material.

3.2 Evolution of the occurrence of wet and dry events

Figure 4 illustrates the temporal evolution of the percentage of the surface within the AquiFR surface area that falls into one of the six SPLI categories (in line), as defined in Table 2, for the four storylines under the RCP8.5. The left column corresponds to wet events and the right column to dry events. Overall, the results depend largely on the hypotheses on which the storylines are based. The results show strong temporal variabilities, mostly on the 10-year events, probably related to climate natural variability. The orange storyline tends to significantly decrease the surface affected by wet events and increase the ones affected by 10-year and 5-year dry events. The surface corresponding to to 10-year dry events almost reaches 60% of the AquiFR domain by the end of the 21st century. The green storyline induces an increase the surface related to wet events, i.e., 10-year wet events covering almost 20% of the AquiFR domain (from 3.7% on the historical period), and a decrease of the surface dedicated to dry events, except for the 10-year dry event where the surface slightly increases to 6.3%. The changes induced by the purple and the yellow storylines are smaller, except for both wet and dry decadal events where the contrasts are particularly pronounced. These two storylines tends to increase the decadal events (mainly the purple storyline) and reduce the surface allocated to 2.5-year events. These results are confirmed by the statistical tests with p-values below 0.05 for almost all the 6 categories of events (see Table C1 and Table C2), meaning that the future is significantly different from the reference period (Kolmogorov-Smirnov test) and changes significantly over the 21st century (Mann-Kendall test), for the four storylines. The results for all the CPs are available in supplementary material (see Figure C1 and Table C3). The results show that the envelopes between the minimum and maximum values are wide, mainly for the decadal events, which highlights the hetero-

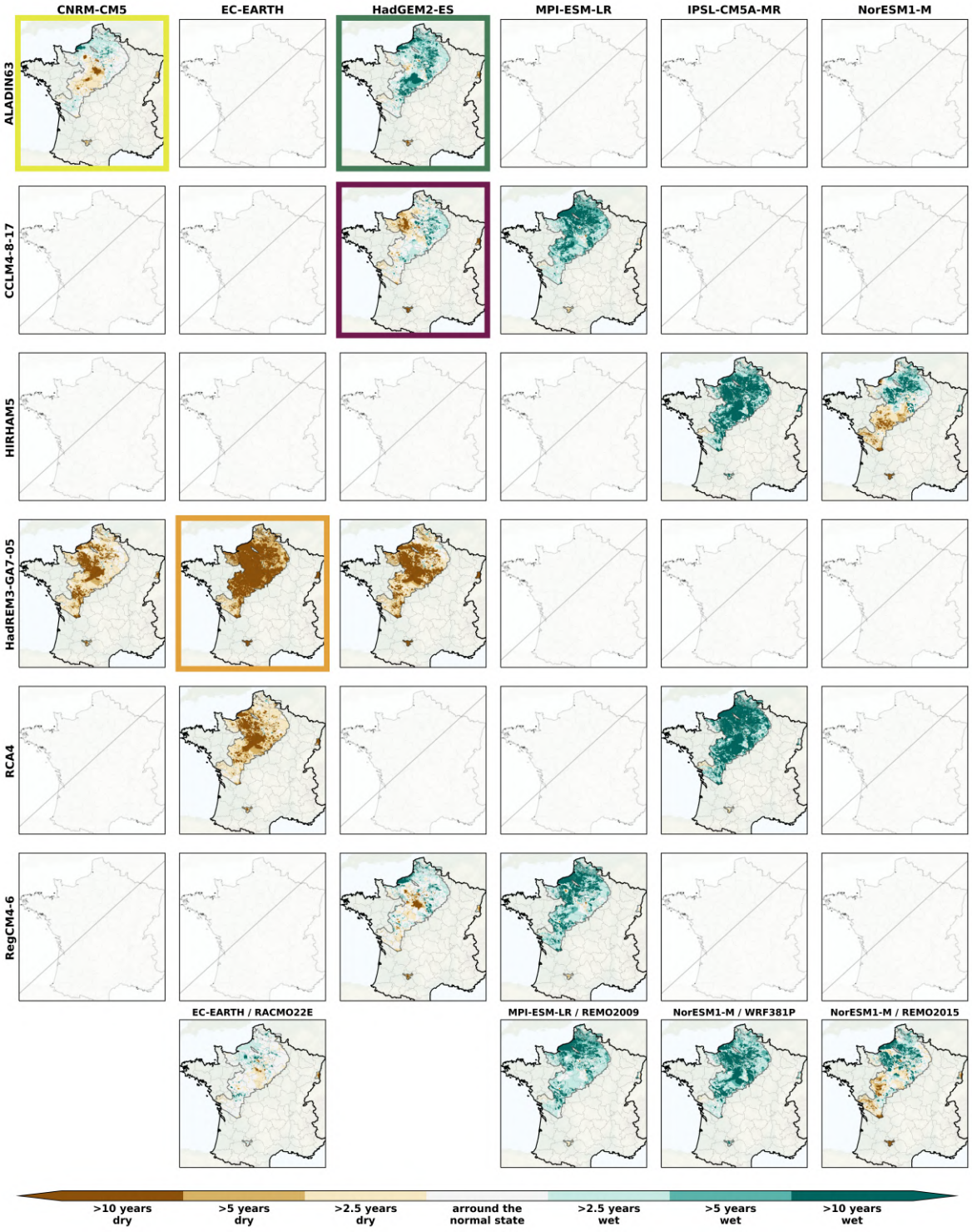

Figure 3. Spatial distribution of the SPLI median over the AquiFR domain under the **RCP8.5** on the **long-term horizon (2071-2099)**, following the different GCM (in column) / RCM (in line) combination. The last line corresponds to couples where RCMs are used only once. The coloured rectangles indicates the GCM/RCM couples corresponding to the storylines (see section 2.1).

geneity between the projections. The surfaces related to 10-year events increase for both wet and dry events, spreading with time and increasing greenhouse gaz emission, particularly for wet events. The surface related to dry decadal events is also projected to increase, albeit with a much less pronounced trend, reaching at most 10.0% under the RCP8.5. The changes of surface proportions corresponding to the 5-year dry or wet events are low, slightly increasing for the wet events, and decreasing for the dry events. Eventually, both dry and wet 2.5-year events are expected to decrease over the 21st century, indicating an intensification of extreme events, which aligns with the findings from the storylines.

3.3 Evolution of the time spent in extreme events

Figure 5 illustrates the maps of the median of the time proportion corresponding to extreme events (i.e., those with at least a decadal return period), for wet (1st line) and dry (2nd line) events for the four storylines on the long-term horizon. The results for the short-term and intermediate horizons are available in supplementary material (see Figure C2 in appendix C). In consistency with the previous analyses, the results vary depending on the storyline. The orange storyline tends to reduce the time proportion corresponding to wet decadal events to less than 5% over almost the entire AquiFR domain, while increasing the time proportion of dry decadal events to more than 75% over the whole domain. The green storyline strongly increases the time proportion of wet decadal events while reducing the one corresponding to dry decal events. The purple storyline induces an increase in both wet and dry decadal events, higher as time goes to 2100, and representing more %50 of the time over half of the AquiFR domain by the end of the 21st century. The results for the yellow storyline are more spatially and temporally contrasted and do not highlight a noticeable future tendency over the 21st century.

The results for all the CPs (see Figure C3) show that, in the short-term horizon, the time proportion of decadal wet events corresponds to almost half of the time over half of the AquiFR domain for the three RCPs. This proportion remains close to the historical conditions over the remaining part of the domain. Then, this time proportion increases as time goes to 2100, primarly in the northern part of the AquiFR domain. Results for the time proportion corresponding to dry decadal events are more contrasted. On the long-term horizon, the results suggest a decrease of the median of the time proportion in dry decadal event with values on more than half of the AquiFR domain under the RCP2.6 and RCP4.5. Under the RCP8.5, the results show a decrease of the time proportion in the northern part of the AquiFR domain, and higher values on the southern part of the domain, suggesting a North-South contrast in the evolution of the time proportion corresponding to dry decadal events.

4 Discussion

4.1 Divergent projections limiting the extraction of clear future tendency

In this study, the evolution of the groundwater is simulated by the AquiFR modelling platform using 36 climatic projections spread over 3 socio-economic scenarios RCPs. As mentioned in the introduction section, the use of such a large panel of CPs

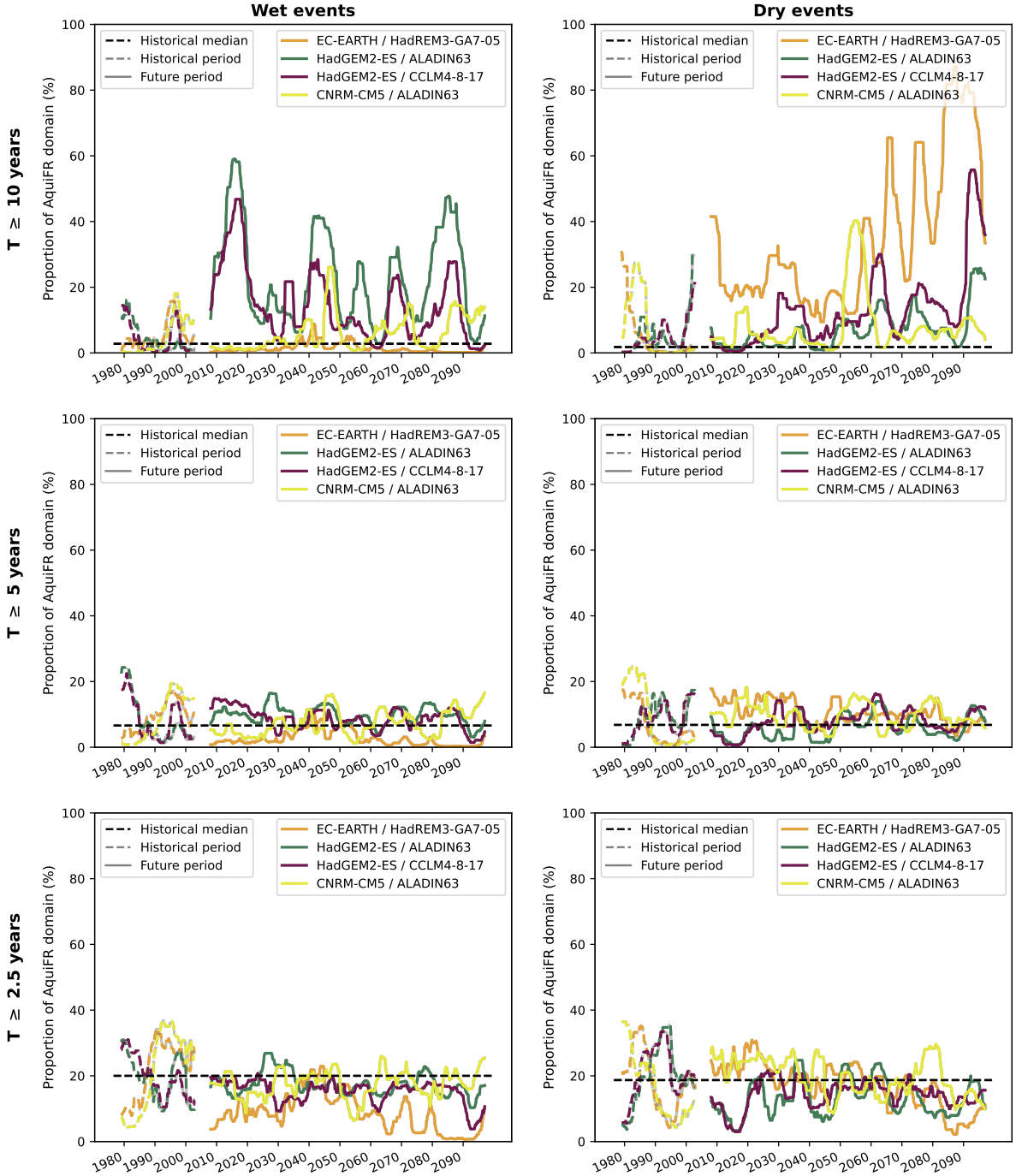

Figure 4. Temporal evolution of the running median of proportion from the AquiFR domain affected by the categories of events from Table 2 for the four storylines. The lines represent the return periods of the events, for the wet events (left) and dry events (right). The gap centered on 2005 corresponds to the exclusion of the 2003-2007 period in the calculation of running medians (see section 2.3). The black line represents the historical median of each category from all the available CPs.

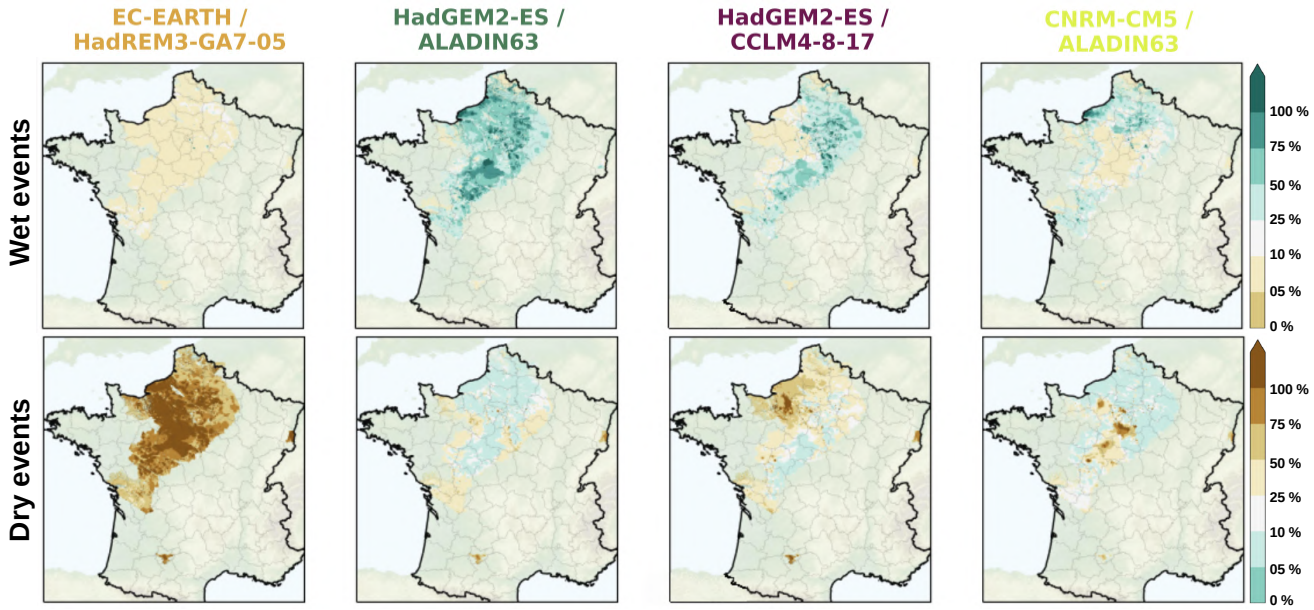

Figure 5. Spatial distribution of median of time proportion corresponding to extreme wet events (SPLI $>$ +1.28, 1st line) and extreme dry events (SPLI $<$ -1.28, 2nd line) for the long-term horizon for the four storylines (in column) under the RCP8.5.

is one of the strengths of the paper as it allows to better account for uncertainty related to internal climate variability, which is dealt with only in a few studies in the literature, especially regarding groundwater evolution under climate change. The results are analysed based on the Standardised Piezometric Level Index (SPLI), using the 1975-2004 period as reference, which a second major contribution of this paper as groundwater levels are normalized, allowing to compare them over a large diversity of aquifers. The results demonstrate that the spatial distribution of the SPLI median varies between the projections, resulting in an uncertainty that prevents a clear trend from being identified regarding the future evolution of groundwater. This uncertainty is to be expected as the study area falls within the transition zone of the Atlantic region marked by a large internal variability (Evin et al., 2025), where expected trends shift from a wetter climate in the North to a drier climate in the South (Goubanova and Li, 2007; Meaurio et al., 2017). Therefore, there is a lack of consensus among the CPs regarding the location of the transition zone, thereby inducing divergence in the future evolution of groundwater levels.

4.1.1 Uncertainty arising from the AquiFR forcings

This inherent uncertainty that is frequently observed in hydroclimatic modelling chains based on a multi-model approach has been identified a recurring point in the literature (Knutti et al., 2013) and requires a proper evaluation (Northrop and Chandler, 2014; Evin et al., 2019). To be accurate, a rigorous uncertainty analysis must consider the contribution of each element in the modelling chain to the total uncertainty: (1) climate scenarios such as RCPs or, more recently, SSPs (Shared Socioeconomic

Pathways) in the CMIP6 global exercise (IPCC, 2022); (2) global (GCMs) and regional (RCMs) climate models; (3) debiasing and downscaling methods such as ADAMONT (Verfaillie et al., 2017; Evin et al., 2019) or CDF-t (Michelangeli et al., 2009); (4) hydrological component (models and associated parameters); (5) irreducible fraction of uncertainty due to internal climate variability (Hawkins and Sutton, 2009).

In the context of the EXPLORE2 project, an uncertainty propagation analysis was carried out by Evin et al. (2024) on surface hydrology over France, by estimating the variance inherent in each link in the modelling chain. Their results indicated that the main contributor to the total uncertainty is internal climate variability ($> 40\%$). Subsequently, the following sources contributing the most are the GCMs and the RCMs ($> 40\%$ of combined contribution), in similar proportion, especially in North and East of France corresponding to the large majority of the AquiFR domain. These elements are in accordance with the literature, which states that the cumulative GCM/RCM contribution often reaches 40% to 80% of the total uncertainty (Vetter et al., 2015; Tramblay and Somot, 2018; Lemaitre-Basset et al., 2021; Jeantet et al., 2023). Moreover, they are consistent with the analyses showed in this paper suggesting that the results strongly depends on the GCM/RCM couples. In South of France, including the MARTHE Tarn-et-Garonne model, Evin et al. (2024) demonstrated that the RCPs constitute the third source contributing the most to the total uncertainty, which can be attributed to a weaker influence of precipitation in these regions than on the rest of the country, and as a consequence a heightened influence of temperature evolution, over the 21st.

At mid-latitudes including France, the uncertainty related to internal variability and the GCMs/RCMs may originate from the chaotic nature of precipitation (Bouttier and Marchal, 2024), rainfall being caused by multiple factors, that affects the accuracy of hydrometeorological forecasts and long-term projections (Nuissier et al., 2011) and induces divergence among the CPs. The future evolution of rainfall over France is consistent with this statement (see appendix D in supplementary material on the long-term horizon for the three RCPs). The divergence is most pronounced for the RCP8.5 (see Figure D3) for which the quantiles Q10 and Q90 between the CPs exhibit opposite trends, while the Q50 quantile delineates a North-South divide, characterised by an increase in rainfall in northern France, and a decrease in the southern regions. Conversely, the results from the RCP2.6 (see Figure D1) and the RCP4.5 (see Figure D2) demonstrate slightly lower divergence. This finding suggests that the larger the number of CPs per scenario, the more the contribution from internal variability and the GCMs/RCMs to the total uncertainty is highlighted. The real evapotranspiration, drainage and runoff, simulated by the SURFEX land surface model (Le Moigne et al. (2020); see section 2.2.1), are also submitted to this large divergence among the CPs, especially under the RCP8.5. This divergence is even larger divergence for the variables drainage and runoff, which are the primary drivers of aquifer recharge. This result is in accordance with the existing literature on the subject, which indicates that the two variables in question are characteristic of the near-surface soil horizon, which is strongly affected by rainfall (Van Loon, 2015). As these two variables are used to force AquiFR, it is reasonable to assume that the observed divergence in the SPLI primarily originates from the earlier stages in the modelling chain.

4.1.2 Uncertainty arising from the hydrogeological modelling

The hydrogeological part may also contribute to uncertainty, and a proper evaluation evaluation of this contribution would require a multi-model approach for the hydrogeological component of the modelling chain, which is not the case for the AquiFR platform (see section 1). However, Habets et al. (2013) demonstrated that the simulated outcomes derived from two hydrogeological software packages closed to the ones used in AquiFR, i.e., based on analogous physical approaches and forced by the same surface fluxes, were similar. Therefore, we can suppose that models that spatially overlap into AquiFR may provide analogous results, and that the contribution of hydrogeological components of the modelling chain to the total uncertainty remains negligible compared to the contribution from the climate components. Furthermore, part of the uncertainty is linked to the fact the climate projection cannot be fully unbiased. This is rather explicit when computing SPLI over the historical period, since the projection are not compared to present day observations or reference simulation, but to present day climate simulation, which are all different. Indeed, the CDFs extracted from projected groundwater series are used to fit an empirical distribution function (based on a Kernel Density Estimation KDE), on which a standard normal distribution is projected in order to get the SPLI (see section 2.3). Therefore, if climate projections introduce too much bias into groundwater levels, the CDFs and consequently the SPLI values are biased, which thereby bias the interpretation of future groundwater levels. To evaluate this effect, we compare the CDFs obtained from CPs with a reference CDF obtained using the reference atmospheric forcings over the historical period. To maintain consistency with the bias correction method of applied on the used CPs (see section 2.1 and Marson et al. (2024)), the SAFRAN historical reanalysis product (Vidal et al., 2010; Le Moigne et al., 2020) is used as the meteorological reference. For each model, the evaluation is carried out by first calculating a CDF of the model extracted per CP over the historical period. Second, the spatial mean of CDFs from each CP is calculated with a 95% confidence interval. Third, from the simulations obtained by forcing AquiFR with SAFRAN on the historical period, a reference CDF is calculated. Fourth, the average CDF obtained from the CPs is compared to the reference CDF. This evaluation is performed for each of the 12 months and Figure 6 illustrates results for January.

For almost all models, the CDFs from CPs are relatively close and distributed on either side of the reference CDFs, with average projected CDFs following the trends of the reference CDFs quite well. This suggests that the mean distribution of groundwater level obtained from CPs is analogous to the distribution obtained from the SAFRAN historical reanalysis over the historical period. Similar analyses were carried out on the 12 months of the hydrological year and led to analogous results. The largest differences are evident in March and April, indicating that the CPs diverge on this period, i.e., the end of the wet period and the beginning of the dry period and so the end of the recharge period of water tables. This period is also characterised by significant inter-annual variability, which is difficult to represent in climate models. Overall, these results suggest that the construction of SPLI by the AquiFR simulations is not noticeably affected by the use of CPs. Therefore, the discrepancies between the SPLI values observed on the future horizons are unlikely to be induced by the construction of the CDFs from the CPs on the historical period. Instead, it is more likely that these discrepancies are due to the divergences from the CPs on the future period, and thus from the climate components of the modelling chain (GCMs and RCMs). This statement is in agreement with the results highlighted by Evin et al. (2024) on surface hydrology, as mentioned-above.

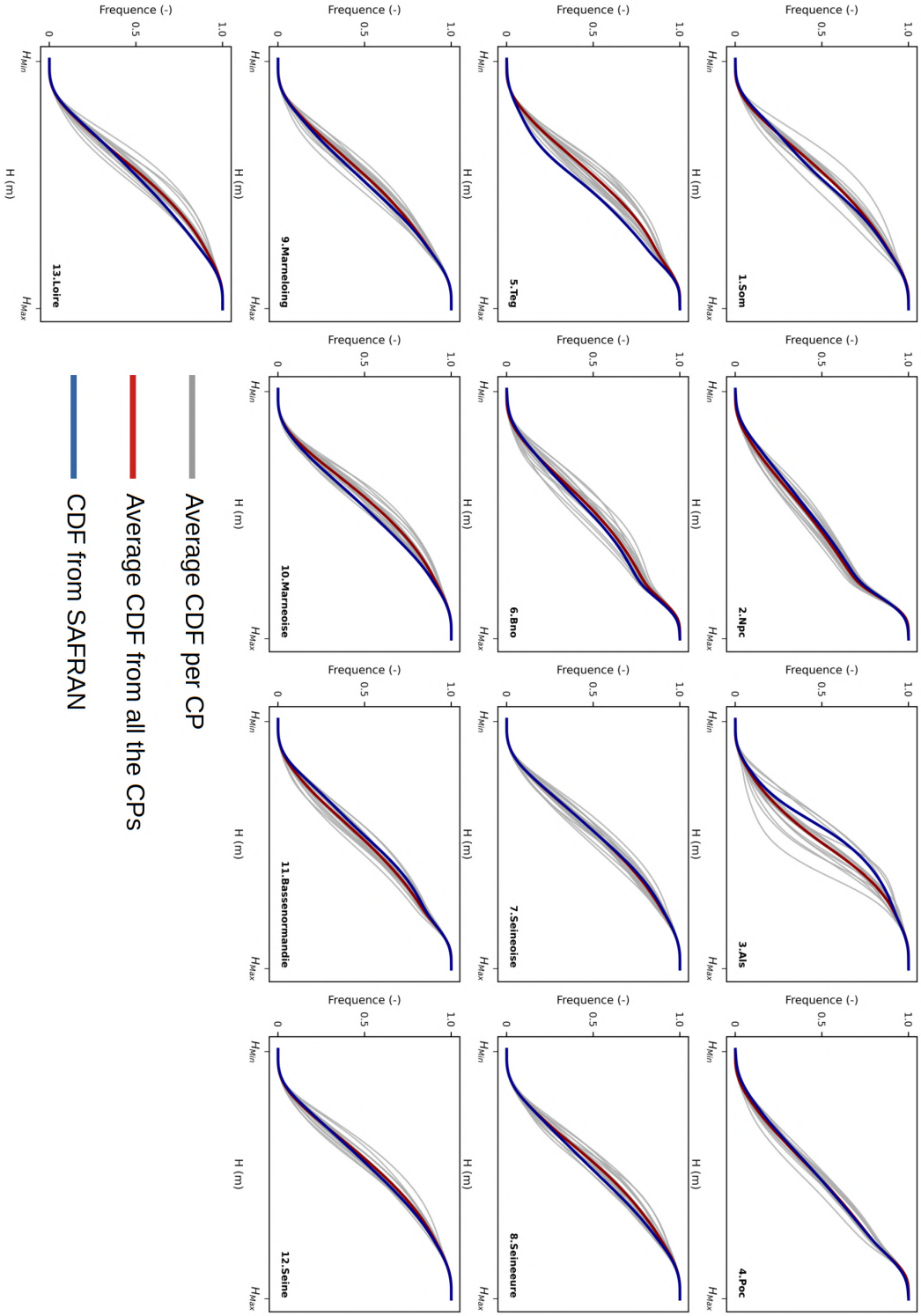

Figure 6. Comparison of CDFs from the reference reanalysis SAFRAN with those from CPs calculated on the historical period (see Table 1), for the month of January. The IDs of each model correspond to the abbreviations from Table A2 in supplementary material.

However, for a specific model, the CDFs from CPs are never fully merged, suggesting discrepancies directly induced by the adjustment of the CDFs by CPs. Consequently, if these CDFs are too divergent, this may result in SPLI values pertaining to different categories of events from one CP to another (Table 4), particularly due to the presence of threshold effects on the studied aquifers. This may contribute to the uncertainty associated with the SPLI, and then on both sign (dry/wet) and severity of the corresponding event.

Let us note that the discrepancies of the CDFs of the CPs in present day attest that the bias correction method is not fully efficient, which is expected. Indeed, even a perfect bias correction method would lead to different results due to the inherent internal variability included in each CP. More robust studies are required, accounting for both the need for an accurate method and the complexity of hydrogeological modelling, which limits the current uncertainty analysis.

4.2 Groundwater evolution over the 21st century

Faced to the divergences observed between all the available CPs in the multi-model ensemble approach, the extraction of reliable future trends is quite challenging and strongly depends on the RCP considered. As regards the RCP8.5, two tendencies have been identified, primarly through to the utilisation of storylines which demonstrate analogous future evolutions despite being based on contrasted future evolutions consistent with their design assumptions (Shepherd et al., 2018; Shepherd, 2019; Baulenas et al., 2023). First, groundwater level from the northern part of the AquiFR domain (i.e., Seine, north of Loire catchment, Basse Normandie and Nord Pas de Calais) is expected to increase toward wetter events, mostly corresponding to 10-year wet groundwater level of the reference period. The green storyline induces this increase from the short-term horizon over most of the AquiFR domain, while this increase starts from the long-term horizon for the yellow (Nord Pas de Calais and Basse-Normandie) and the purple (on the Beauce and the Loire catchment) storylines. Second, a decrease in groundwater level from the southern part of the AquiFR domain (i.e., south of Loire catchment and Tarn-et-Garonne) and from the Alsace catchment is expected, at least to levels corresponding to 5-year dry events on the reference period on the South of the AquiFR domain on the long-term horizon. The orange storyline enhances this decrease to the entire AquiFR domain, reaching levels corresponding to 10-year dry events on the reference period. The yellow storyline also induces a slight decrease of groundwater level from south of Loire to the southern part of the AquiFR domain.

This North-South contrast in the evolution of groundwater levels under the RCP8.5 is highlighted by both the majority of the CPs and by 3 out of the 4 storylines, and appears to be the consequence of the North-South contrast observed in future precipitation projections derived from climate models used in the EXPLORE2 project (Marson et al., 2024). In this paper, the spatial representation of South of France into the AquiFR platform is limited, which prevents the existence of this North-South divide from being highlighted with certainty. However, these findings are consistent with Vergnes et al. (2023), who predict an increase in groundwater level in the northern part of the French metropolitan area as time goes to 2100, and a decrease in the southernmost sectors of France, using a subset of the RCP8.5 DRIAS projections. Moreover, the analyses of the simulated drainage and runoff from SURFEX (i.e. the two variables that recharge the aquifers) tend to confirm this division under the RCP8.5, where the Q50 of drainage and runoff exhibit a clear North–South divide in their future evolution, with northern

France becoming wetter and the southern sectors drier (see Figure D3). This is consistent with joint research from the EXPLORE2 project on groundwater recharge (Lanini et al., 2024) and surface hydrology (Jaouen et al., 2025; Sauquet et al., 2025; Tramblay et al., 2025).

Nevertherless, some differences with our findings and the conclusions extracted from the literature are to be noticed. Indeed, the conclusions drawn for the northern France are not consistent with previous studies which, as mentioned in section 1, suggested a global decrease of both recharge and groundwater level over France (Habets et al., 2013; Carroget et al., 2017). The divergence may come from that CPs from the CMIP5 global project are wetter than the ones from the CMIP3 global project (Meehl et al., 2007) from which these previous studies were based on, particularly over northern France (Dayon et al., 2018). Hydrological systems are therefore directly affected by this additional amount of water into the water balance between the two versions of the projections. In this way, the consistency between the present results and the ones from Vergnes et al. (2023) was to be expected as they used the hydrogeological MARTHE model, included in the AquiFR platform, and CPs provided by the DRIAS-2020 database, which are included into the CP database established by EXPLORE2. However, the main difference is that the MARTHE hydrological software package was configured on a coarser spatial grid of 2 km x 2 km, and their study is based on 5 selected regionalized CPs, while in this paper 17 different GCM/RCM combinations have been used. As stated in section 4.1, this larger panel of CPs allows to better integrate the uncertainty associated with the internal climate variability and the GCM/RCM couples form the modelling chain.

Moreover, most of studies addressing surface hydrology under climate change state that the seasons will be more contrasted in the future, e.g., winter flows will be higher while summer will be lower (Sauquet et al., 2024), shift that can be attributed to a seasonal regime change of rainfall and evapotranspiration balances (Soubeyroux et al., 2021; Marson et al., 2024). However, by assessing the spatial distribution of SPLI for each one of the 12 months of the year (not shown here), we found similar results for each month, suggesting no modification in the seasonal regime of groundwater level. This phenomenon may be attributed to the slow temporal dynamics characterising the aquifers in the study area, particularly those close to the Parisian Basin which constitute a large part of the AquiFR domain. Indeed, these aquifers are subject to variations that often extent beyond the hydrological year and even span multi-decadal (Baulon et al., 2022). This renders the observation of observe sub-annual variations a highly arduous undertaking.

Let us note that the storylines inducing contrasted yet possible future evolutions highlight their usefulness to groundwater decision-makers, especially when they do not converge. The northern part of the AquiFR domain, i.e., from Nord Pas-de-Calais to the South of the Loire basin, is the sector where the contrast between the storylines is the most pronounced, particularly in the long-term horizon. In this context, the storylines can encourage the decisions-makers to establish their policy based on the less favourable projection, i.e., the "worst case scenario" (or precautionary principle), or using no-regrets measures based on the consequences of climate change on other surface variables such as the different seasonal flows (Sauquet et al., 2024) or the 20-year return period quantile of the annual maximum daily flow to characterise floods (Tramblay et al., 2024).

The extraction of tendencies for the RCP2.6 and the RCP4.5 was an ardous task, because the projections are too divergent to give confidences on the evolution of the groundwater, especially on the short-term and the intermediate horizons. On the long-term horizon under the RCP2.6, the results are still quite divergent, yet they do underscore an increase of groundwater

with values that reach the 5-year to 10-year wet return period of the reference. Under the RCP4.5, this result is in line with the statement established by Marson et al. (2024) on the climate aspect of the EXPLORE2 project, which projects a 3.5% increase in precipitation on the long-term horizon under this RCP in North of France, encompassing the majority of the AquiFR domain. This additional amount of precipitation could increase water supply and ultimately raise groundwater levels in these areas.

As stated in the introduction section, this study does not address the impacts of anthropisation on water resources, which constitutes a major limitation of this work. Indeed, groundwater abstractions currently applied to the studied aquifers, thus defined according to current water availability and water demand, are supposedly maintained in the future and do not change regardless of groundwater level evolution and groundwater availability to meet future water demand. This assumption may be rendered moot by the fact that, according to several projections, groundwater level is expected to decrease over the 21st century, specifically in the southern AquiFR domain. In such cases, it is imperative that current groundwater abstractions need to be adapted (Stollsteiner, 2012) to future conditions. In further assessments, including adapting groundwater abstraction could prove to be a pivotal element in enhancing the efficacy of our analysis.

4.3 Hydrogeological extreme events under climate change

In this study, hydrogeological extreme events are defined as decadal events, i.e., with a probability to occur each year of 0.1 in present day, for both wet and dry events. The results show that the surface affected by extreme wet events increases by the end of the 21st century as both time goes to 2100 and greenhouse gases are released by the RCP. Under the RCP8.5, extreme wet events increase by a factor of 7 on the long-term horizon, a trend supported by 3 out of 4 of the storylines (green, purple and yellow). The increase of wet events could affect surface water, resulting in an increased risk of flooding, as shown by Tramblay et al. (2024) in northern France, due to the strong influence of groundwater dynamics on the amount of water in rivers and wetlands (Guillaumot et al., 2024). Let us note that the orange storyline predicts a different future trend characterised by a total disappearance of extreme wet events.

Conversely, the results also show an increase in extreme dry events, as confirmed by the four storylines, which correspond to a decrease of more regular events, i.e., 2.5-years events. It should be noted that even the green storyline induces this increase of extreme dry events, despite its design assumption leading to a larger amount of precipitation. Furthermore, the orange storyline leads to a much larger increase, by a factor of 25 of the extreme dry events, covering almost the entire AquiFR domain. In this case, groundwater recharge may decrease, a phenomenon already observed in some locations nowadays, e.g., the Champagne region (Sobaga et al., 2024). The areas where these increases are larger are Alsace, Poitou-Charentes and Tarn-et-Garonne on the RCP8.5. However, for most of the CPs and the 3 remaining storylines (green, purple and yellow), this increase is lower than the one for wet events. Therefore, the meteorological droughts announced in the EXPLORE2 project (Marson et al., 2024) do not appear to noticeably involve hydrogeological droughts in the large majority of the AquiFR domain. This is differs notably from recent hydrological drought assessments, which clearly indicate an intensity of drought events, whether in terms of low flows observed or periods of no flow, particularly in South of France (Dayon et al., 2018; Lemaitre-Basset et al., 2021; Tramblay et al., 2024). This result contradicts the results from the EXPLORE 2070 project which suggested a strong increase of

hydrogeological droughts (Stollsteiner, 2012; Habets et al., 2013; Carroget et al., 2017). As mentioned in section 4.2, the CPs used in the EXPLORE2 project are wetter than the ones used in the EXPLORE 2070 project (Dayon et al., 2018). As such, the ones from EXPLORE2 are likely to induce fewer dry events than those used in the EXPLORE 2070 project. Furthermore, the aquifers corresponding to the study area are defined by annual or multi-annual temporal dynamics (Baulon et al., 2022) and often involve groundwater-river interactions, whereby the groundwater feeds the river (Guillaumot et al., 2022). Therefore, droughts may be observed at the surface without having a direct effect on groundwater.

5 Conclusions

The purpose of this study is to identify the main impacts of climate change on groundwater levels in the French regions covered by the AquiFR platform: Nord Pas-de-Calais, Basse-Normandie, Parisian Basin, Loire, Poitou-Charentes, Alsace and Tarn-et-Garonne. To achieve this, the hydrogeological modelling platform AquiFR, which gathers 11 different models (a model being the combination of a study aquifer with the associated hydrogeological software package), is connected to a hydroclimatic modelling chain. The latter is based on a multi-model ensemble approach, with 36 climate projections under the RCP2.6, RCP4.5 and RCP8.5. The future evolution of groundwater level is assessed using the SPLI, a normalised indicator of groundwater level, which allows various types of aquifer to be compared simultaneously. The results show that future trends diverge depending on the GCM/RCM couples, either on the spatial distribution of median SPLI or on areas associated with extreme decadal events, defined as 10-year events, i.e., characterised by return periods of more than 10 years.

Under the **RCP8.5**, the divergences from the 17 CPs are substantial, but two main trends have been identified, mostly thanks to the use of four storylines defined in the EXPLORE2 project. First, an increase in groundwater levels (with return periods greater than 5 years) is expected in the northern part of the AquiFR domain (Nord Pas-de-Calais, Parisian Basin, Normandie), a statement supported by 3 out of the 4 storylines. Second, a decrease in groundwater levels is expected in the southern part (Poitou-Charentes and Tarn-et-Garonne), but with a lower intensity than the increase in North of the AquiFR domain. All four storylines confirm this evolution, and the orange storyline (the driest one) extends this increase of dry event to the entire AquiFR domain, with groundwater levels reaching 10-year dry events on the reference historical period (1975-2004).

The RCP8.5 produces the largest amplification of both dry and wet extreme groundwater levels, and induces the most pronounced North-South differentiation, with a transition zone along the northern border which depends on the GCM/RCM couple. While this study alone is insufficient to prove the existence of a North-South divide due to the limited spatial extent in South of France, the results are consistent with those from several other studies dealing with climate change impacts on French hydrology, especially the joined researches carried out in the EXPLORE2 project on groundwater recharge (Lanini et al., 2024) and surface hydrology (Sauquet et al., 2024), which justifies the authors' confidence in this conclusion. Furthermore, the use of the storylines may encourage the decision-makers to adopt the precautionary principle and select the worst case situation when establishing a sustainable groundwater management policy.

For the **RCP2.6** and **RCP4.5**, the results are too divergent on the short-term horizon (2021-2050) and the intermediate-term

horizon (2041-2070) to extract reliable future trends. While still being quite divergent, the results on the long-term horizon are more convergent and show an increase of groundwater level mostly in the northern AquiFR domain, i.e., Normandie, Nord Pas-de-Calais, Parisian Basin. For the RCP4.5, this increase in groundwater levels corresponds to decadal wet events on the historical period. For the most remote areas (Tarn-et-Garonne and Alsace), the results diverge too much from one GCM/RCM couple to another to extract reliable future trends.

There are several potential ways in which this work could be improved, such as integrating more models into the AquiFR platform to enhance its representativeness for the different French hydrogeological contexts, especially in South of France. Similarly, using other hydrogeological modelling software per model could substantial improve the reliability of the study, particularly in terms of accurately assessing the propagation of uncertainties along the modelling chain. Eventually, considering the very close relationship between water policy (including water use) and water availability, future work should integrate socio-economic considerations into physically-based models to make water demand dependent on water availability.

Code availability. As part of the AquiFR project led by the OFB ("Office Français pour la Biodiversité" in French for French Office for Biodiversity), the AquiFR modelling platform is not directly hosted on any public repository.

Data availability. The climate and hydrogeological projections (water table levels and corresponding SPLI values) are available on the DRIAS-Eau database (**https://drias-eau.fr/**, last access on 25th of October, 2024).

Author contributions. AJ, JPV, SM and FH conceptualised the work. AJ and JPV performed the simulations and analyses. AJ drafted the paper. JPV, SM and FH all revised the paper and contributed to its analyses and discussions.

Competing interests. The authors declare that they have no conflict of interest.

Acknowledgements. The authors want to thank the partners of the EXPLORE2 project, which provided the data regarding the climate projections. Especially, the authors want to thank Eric Sauquet for his relevant comments which made this work achievable. Eventually, the authors want also express their gratitude to the Météo-France Meteorological Agency for providing the data used in this work from the SAFRAN database.

References

Baulenas, E., Versteeg, G., Terrado, M., Mindlin, J., and Bojovic, D.: Assembling the climate story: use of storyline approaches in climate-related science, Global Challenges, 7, 2200 183, https://doi.org/10.1002/gch2.202200183, _eprint: https://onlinelibrary.wiley.com/doi/pdf/10.1002/gch2.202200183, 2023.

Baulon, L., Allier, D., Massei, N., Bessiere, H., Fournier, M., and Bault, V.: Influence de la variabilité basse-fréquence des niveaux piézométriques sur l'occurrence et l'amplitude des extrêmes, Géologues, https://hal.science/hal-03138860, publisher: Société Géologique de France, 2020.

Baulon, L., Massei, N., Allier, D., Fournier, M., and Bessiere, H.: Influence of low-frequency variability on high and low groundwater levels: example of aquifers in the Paris Basin, Hydrology and Earth System Sciences, 26, 2829–2854, https://doi.org/10.5194/hess-26-2829-2022, publisher: Copernicus GmbH, 2022.

Birnbaum, Z. W. and Tingey, F. H.: One-Sided Confidence Contours for Probability Distribution Functions, The Annals of Mathematical Statistics, 22, 592–596, https://doi.org/10.1214/aoms/1177729550, publisher: Institute of Mathematical Statistics, 1951.

Bouttier, F. and Marchal, H.: Probabilistic short-range forecasts of high-precipitation events: optimal decision thresholds and predictability limits, Natural Hazards and Earth System Sciences, 24, 2793–2816, https://doi.org/10.5194/nhess-24-2793-2024, publisher: Copernicus GmbH, 2024.

Boé, J., Radojevic, M., Bonnet, R., and Dayon, G.: Scénarios sécheresse sur le bassin Seine-Normandie, Rapport technique, CECI, CERFACS-CNRS,, Toulouse, France, https://www.drieat.ile-de-france.developpement-durable.gouv.fr/IMG/pdf/rapport_boe_final.pdf, 2018.

Carroget, A., Perrin, C., Sauquet, E., Vidal, J.-P., Chazot, S., Rouchy, N., and Chauveau, M.: Explore 2070 : quelle utilisation d'un exercice prospectif sur les impacts des changements climatiques à l'échelle nationale pour définir des stratégies d'adaptation ?, Sciences Eaux & Territoires, Numéro 22, 4–11, https://doi.org/10.3917/set.022.0004, place: Paris Publisher: Institut national de recherche pour l'agriculture, l'alimentation et l'environnement (INRAE), 2017.

Chauveau, M., Chazot, S., Perrin, C., Bourgin, P.-Y., Sauquet, E., Vidal, J.-P., Rouchy, N., Martin, E., David, J., Norotte, T., Maugis, P., and De Lacaze, X.: Quels impacts des changements climatiques sur les eaux de surface en France à l'horizon 2070 ?, La Houille Blanche, 99, 5–15, https://doi.org/10.1051/lhb/2013027, publisher: Taylor & Francis _eprint: https://doi.org/10.1051/lhb/2013027, 2013.

Chery, L. and Cattan, A.: ADES : la banque de données nationale sur les eaux souterraines, La Houille Blanche, 89, 115–119, https://doi.org/10.1051/lhb/2003038, publisher: Taylor & Francis _eprint: https://doi.org/10.1051/lhb/2003038, 2003.

Costantini, M., Colin, J., and Decharme, B.: Projected Climate-Driven Changes of Water Table Depth in the World's Major Groundwater Basins, Earth's Future, 11, 1–16, https://doi.org/10.1029/2022EF003068, _eprint: https://onlinelibrary.wiley.com/doi/pdf/10.1029/2022EF003068, 2023.

David, C. H., Habets, F., Maidment, D. R., and Yang, Z.-L.: RAPID applied to the SIM-France model, Hydrological Processes, 25, 3412–3425, https://doi.org/10.1002/hyp.8070, _eprint: https://onlinelibrary.wiley.com/doi/pdf/10.1002/hyp.8070, 2011.

Dayon, G., Boé, J., Martin, E., and Gailhard, J.: Impacts of climate change on the hydrological cycle over France and associated uncertainties, Comptes Rendus. Géoscience, 350, 141–153, https://doi.org/10.1016/j.crte.2018.03.001, 2018.

Decharme, B., Delire, C., Minvielle, M., Colin, J., Vergnes, J.-P., Alias, A., Saint-Martin, D., Séférian, R., Sénési, S., and Voldoire, A.: Recent Changes in the ISBA-CTRIP Land Surface System for Use in the CNRM-CM6 Climate Model and in Global Off-Line Hydro-

logical Applications, Journal of Advances in Modeling Earth Systems, 11, 1207–1252, https://doi.org/10.1029/2018MS001545, _eprint: https://onlinelibrary.wiley.com/doi/pdf/10.1029/2018MS001545, 2019.

Driouech, F., Déqué, M., and Sánchez-Gómez, E.: Weather regimes—Moroccan precipitation link in a regional climate change simulation, Global and Planetary Change, 72, 1–10, https://doi.org/10.1016/j.gloplacha.2010.03.004, 2010.

Evin, G., Hingray, B., Blanchet, J., Eckert, N., Morin, S., and Verfaillie, D.: Partitioning Uncertainty Components of an Incomplete Ensemble of Climate Projections Using Data Augmentation, Journal of Climate, 32, 2423–2440, https://doi.org/10.1175/JCLI-D-18-0606.1, publisher: American Meteorological Society Section: Journal of Climate, 2019.

Evin, G., Reverdy, A., and Hingray, B.: Ensemble de projections Explore2 : changements moyens et incertitudes associés, Rapport final, IGE, INRAE, CNRS, Grenoble, France, https://doi.org/10.57745/KCOWZO, 2024.

Evin, G., Hingray, B., Thirel, G., Ducharne, A., Strohmenger, L., Corre, L., Tramblay, Y., Vidal, J.-P., Bonneau, J., Colleoni, F., Gailhard, J., Habets, F., Hendrickx, F., Héraut, L., Huang, P., Le Lay, M., Magand, C., Marson, P., Monteil, C., Munier, S., Reverdy, A., Soubeyroux, J.-M., Robin, Y., Vergnes, J.-P., Vrac, M., and Sauquet, E.: Uncertainty sources in a large ensemble of hydrological projections: Regional Climate Models and Internal Variability matter, EGUsphere, pp. 1–43, https://doi.org/10.5194/egusphere-2025-2727, publisher: Copernicus GmbH, 2025.

Garner, G., Van Loon, A. F., Prudhomme, C., and Hannah, D. M.: Hydroclimatology of extreme river flows, Freshwater Biology, 60, 2461–2476, https://doi.org/10.1111/fwb.12667, _eprint: https://onlinelibrary.wiley.com/doi/pdf/10.1111/fwb.12667, 2015.

Goubanova, K. and Li, L.: Extremes in temperature and precipitation around the Mediterranean basin in an ensemble of future climate scenario simulations, Global and Planetary Change, 57, 27–42, https://doi.org/10.1016/j.gloplacha.2006.11.012, 2007.

Guillaumot, L., Smilovic, M., Burek, P., de Bruijn, J., Greve, P., Kahil, T., and Wada, Y.: Coupling a large-scale hydrological model (CWatM v1.1) with a high-resolution groundwater flow model (MODFLOW 6) to assess the impact of irrigation at regional scale, Geoscientific Model Development, 15, 7099–7120, https://doi.org/10.5194/gmd-15-7099-2022, publisher: Copernicus GmbH, 2022.

Guillaumot, L., Munier, S., Abhervé, R., Vergnes, J.-P., Jeantet, A., Le Moigne, P., and Habets, F.: Are regional groundwater models suitable for simulating wetlands, rivers and intermittence? The example of the French AquiFR platform, Journal of Hydrology, 644, 132 019, https://doi.org/10.1016/j.jhydrol.2024.132019, 2024.

Habets, F., Boé, J., Déqué, M., Ducharne, A., Gascoin, S., Hachour, A., Martin, E., Pagé, C., Sauquet, E., Terray, L., Thiéry, D., Oudin, L., and Viennot, P.: Impact of climate change on the hydrogeology of two basins in northern France, Climatic Change, 121, 771–785, https://doi.org/10.1007/s10584-013-0934-x, 2013.

Habets, F., Amraoui, N., Thiéry, D., Vergnes, J.-P., Morel, T., Le Moigne, P., Munier, S., Leroux, D., de Dreuzy, J.-R., Longuevergne, L., Ackerer, P., Besson, F., Etchevers, P., Rousset, F., Willemet, J.-M., Viennot, P., and Gallois, N.: Plateforme de modélisation hydrogéologique nationale AQUI-FR, Rapport final de 2ème phase, OFB, Paris, France, https://hal.science/hal-04006877, 2021.

Hawkins, E. and Sutton, R.: The Potential to Narrow Uncertainty in Regional Climate Predictions, Bulletin of the American Meteorological Society, 90, 1095–1108, https://doi.org/10.1175/2009BAMS2607.1, publisher: American Meteorological Society Section: Bulletin of the American Meteorological Society, 2009.

Hingray, B. and Saïd, M.: Partitioning Internal Variability and Model Uncertainty Components in a Multimember Multimodel Ensemble of Climate Projections, Journal of Climate, 27, 6779–6798, https://doi.org/10.1175/JCLI-D-13-00629.1, publisher: American Meteorological Society Section: Journal of Climate, 2014.

Hingray, B., Blanchet, J., Evin, G., and Vidal, J.-P.: Uncertainty component estimates in transient climate projections, Climate Dynamics, 53, 2501–2516, https://doi.org/10.1007/s00382-019-04635-1, 2019.

Højberg, A. L., Troldborg, L., Stisen, S., Christensen, B. B. S., and Henriksen, H. J.: Stakeholder driven update and improvement of a national water resources model, Environmental Modelling & Software, 40, 202–213, https://doi.org/10.1016/j.envsoft.2012.09.010, 2013.

IPCC: Climate Change 2014 : Impacts, Adaptation, and Vulnerability. Part A: Global and Sectoral Aspects. Contribution of Working Group II to the Fifth Assessment Report of the Intergovernmental Panel on Climate Change, Final Report, Cambridge University Pres, Cambridge, United Kingdom and New York, NY, USA, publisher: Intergovernmental Panel on Climate Change (IPCC), 2014.

IPCC: Climate Change 2022 : Impacts, Adaptation and Vulnerability: Working Group II Contribution to the Sixth Assessment Report of the Intergovernmental Panel on Climate Change, Final Report, Cambridge University Pres, Cambridge, United Kingdom and New York, NY, USA, publisher: Intergovernmental Panel on Climate Change (IPCC), 2022.

Jacob, D., Teichmann, C., Sobolowski, S., Katragkou, E., Anders, I., Belda, M., Benestad, R., Boberg, F., Buonomo, E., Cardoso, R. M., Casanueva, A., Christensen, O. B., Christensen, J. H., Coppola, E., De Cruz, L., Davin, E. L., Dobler, A., Domínguez, M., Fealy, R., Fernandez, J., Gaertner, M. A., García-Díez, M., Giorgi, F., Gobiet, A., Goergen, K., Gómez-Navarro, J. J., Alemán, J. J. G., Gutiérrez, C., Gutiérrez, J. M., Güttler, I., Haensler, A., Halenka, T., Jerez, S., Jiménez-Guerrero, P., Jones, R. G., Keuler, K., Kjellström, E., Knist, S., Kotlarski, S., Maraun, D., van Meijgaard, E., Mercogliano, P., Montávez, J. P., Navarra, A., Nikulin, G., de Noblet-Ducoudré, N., Panitz, H.-J., Pfeifer, S., Piazza, M., Pichelli, E., Pietikäinen, J.-P., Prein, A. F., Preuschmann, S., Rechid, D., Rockel, B., Romera, R., Sánchez, E., Sieck, K., Soares, P. M. M., Somot, S., Srnec, L., Sørland, S. L., Termonia, P., Truhetz, H., Vautard, R., Warrach-Sagi, K., and Wulfmeyer, V.: Regional climate downscaling over Europe: perspectives from the EURO-CORDEX community, Regional Environmental Change, 20, 51, https://doi.org/10.1007/s10113-020-01606-9, 2020.

Jaouen, T., Benoit, L., Héraut, L., and Sauquet, E.: Will rivers become more intermittent in France? Learning from an extended set of hydrological projections, Hydrology and Earth System Sciences, 29, 3629–3671, https://doi.org/10.5194/hess-29-3629-2025, publisher: Copernicus GmbH, 2025.

Jeantet, A., Thirel, G., Lemaitre-Basset, T., and Tournebize, J.: Uncertainty propagation in a modelling chain of climate change impact for a representative French drainage site, Hydrological Sciences Journal, 68, 1426–1442, https://doi.org/10.1080/02626667.2023.2203322, publisher: Taylor & Francis _eprint: https://doi.org/10.1080/02626667.2023.2203322, 2023.

Kennel, C. F., Briggs, S., and Victor, D. G.: Making climate science more relevant, Science, 354, 421–422, https://doi.org/10.1126/science.aag3248, publisher: American Association for the Advancement of Science, 2016.

Knutti, R., Masson, D., and Gettelman, A.: Climate model genealogy: Generation CMIP5 and how we got there, Geophysical Research Letters, 40, 1194–1199, https://doi.org/10.1002/grl.50256, _eprint: https://onlinelibrary.wiley.com/doi/pdf/10.1002/grl.50256, 2013.

Kundzewicz, Z. W., Kanae, S., Seneviratne, S. I., Handmer, J., Nicholls, N., Peduzzi, P., Mechler, R., Bouwer, L. M., Arnell, N., Mach, K., Muir-Wood, R., Brakenridge, G. R., Kron, W., Benito, G., Honda, Y., Takahashi, K., and Sherstyukov, B.: Flood risk and climate change: global and regional perspectives, Hydrological Sciences Journal, 59, 1–28, https://doi.org/10.1080/02626667.2013.857411, publisher: Taylor & Francis _eprint: https://doi.org/10.1080/02626667.2013.857411, 2014.

Lafaysse, M., Hingray, B., Mezghani, A., Gailhard, J., and Terray, L.: Internal variability and model uncertainty components in future hydrometeorological projections: The Alpine Durance basin, Water Resources Research, 50, 3317–3341, https://doi.org/10.1002/2013WR014897, _eprint: https://onlinelibrary.wiley.com/doi/pdf/10.1002/2013WR014897, 2014.

Lanini, S., Robelin, O., Caballero, Y., and Sauquet, E.: Projections hydrologiques souterraines : recharge potentielle des aquifères, Rapport final, BRGM, INRAE, Orléans, France, https://doi.org/10.57745/ZQPNIE, 2024.

Le Moigne, P., Besson, F., Martin, E., Boé, J., Boone, A., Decharme, B., Etchevers, P., Faroux, S., Habets, F., Lafaysse, M., Leroux, D., and Rousset-Regimbeau, F.: The latest improvements with SURFEX v8.0 of the Safran–Isba–Modcou hydrometeorological model for France, Geoscientific Model Development, 13, 3925–3946, https://doi.org/10.5194/gmd-13-3925-2020, publisher: Copernicus GmbH, 2020.

Ledoux, E.: Modélisation intégrée des écoulements de surface et des écoulements souterrains sur un bassin hydrologique, Ph.D. thesis, 1980.

Ledoux, E., Girard, G., de Marsily, G., Villeneuve, J. P., and Deschenes, J.: Spatially Distributed Modeling: Conceptual Approach, Coupling Surface Water And Groundwater, in: Unsaturated Flow in Hydrologic Modeling: Theory and Practice, edited by Morel-Seytoux, H. J., NATO ASI Series, pp. 435–454, Springer Netherlands, Dordrecht, ISBN 978-94-009-2352-2, https://doi.org/10.1007/978-94-009-2352-2_16, 1989.

Lemaitre-Basset, T., Collet, L., Thirel, G., Parajka, J., Evin, G., and Hingray, B.: Climate change impact and uncertainty analysis on hydrological extremes in a French Mediterranean catchment, Hydrological Sciences Journal, 66, 888–903, https://doi.org/10.1080/02626667.2021.1895437, publisher: Taylor & Francis _eprint: https://doi.org/10.1080/02626667.2021.1895437, 2021.

Liang, X.-Z., Kunkel, K. E., Meehl, G. A., Jones, R. G., and Wang, J. X. L.: Regional climate models downscaling analysis of general circulation models present climate biases propagation into future change projections, Geophysical Research Letters, 35, https://doi.org/10.1029/2007GL032849, _eprint: https://onlinelibrary.wiley.com/doi/pdf/10.1029/2007GL032849, 2008.

Mann, H. B. and Whitney, D. R.: On a Test of Whether one of Two Random Variables is Stochastically Larger than the Other, The Annals of Mathematical Statistics, 18, 50–60, https://doi.org/10.1214/aoms/1177730491, publisher: Institute of Mathematical Statistics, 1947.

Marson, P., Corre, L., Soubeyroux, J.-M., Sauquet, E., Robin, Y., Vrac, M., and Dubois, C.: Rapport de synthèse sur les projections climatiques régionalisées, Rapport final, METEO FRANCE, INRAE, Institut Pierre-Simon Laplace, Toulouse, France, https://doi.org/10.57745/KXRB5B, 2024.

Maréchal, J.-C. and Rouillard, J.: Groundwater in France: Resources, Use and Management Issues, in: Sustainable Groundwater Management: A Comparative Analysis of French and Australian Policies and Implications to Other Countries, edited by Rinaudo, J.-D., Holley, C., Barnett, S., and Montginoul, M., Global Issues in Water Policy, pp. 17–45, Springer International Publishing, Cham, ISBN 978-3-030-32766-8, https://doi.org/10.1007/978-3-030-32766-8_2, 2020.

Masson, V., Le Moigne, P., Martin, E., Faroux, S., Alias, A., Alkama, R., Belamari, S., Barbu, A., Boone, A., Bouyssel, F., Brousseau, P., Brun, E., Calvet, J.-C., Carrer, D., Decharme, B., Delire, C., Donier, S., Essaouini, K., Gibelin, A.-L., Giordani, H., Habets, F., Jidane, M., Kerdraon, G., Kourzeneva, E., Lafaysse, M., Lafont, S., Lebeaupin Brossier, C., Lemonsu, A., Mahfouf, J.-F., Marguinaud, P., Mokhtari, M., Morin, S., Pigeon, G., Salgado, R., Seity, Y., Taillefer, F., Tanguy, G., Tulet, P., Vincendon, B., Vionnet, V., and Voldoire, A.: The SURFEXv7.2 land and ocean surface platform for coupled or offline simulation of earth surface variables and fluxes, Geoscientific Model Development, 6, 929–960, https://doi.org/10.5194/gmd-6-929-2013, publisher: Copernicus GmbH, 2013.

Maurer, E. P., Hidalgo, H. G., Das, T., Dettinger, M. D., and Cayan, D. R.: The utility of daily large-scale climate data in the assessment of climate change impacts on daily streamflow in California, Hydrology and Earth System Sciences, 14, 1125–1138, https://doi.org/10.5194/hess-14-1125-2010, publisher: Copernicus GmbH, 2010.

Maxwell, R. M., Condon, L. E., and Kollet, S. J.: A high-resolution simulation of groundwater and surface water over most of the continental US with the integrated hydrologic model ParFlow v3, Geoscientific Model Development, 8, 923–937, https://doi.org/10.5194/gmd-8-923-2015, publisher: Copernicus GmbH, 2015.

McKee, T. B., Doesken, N. J., and Kleist, J.: The relationship of drought frequency and duration to time scales, vol. 17, No. 22, pp. 179–183, California, issue: 22, 1993.

Meaurio, M., Zabaleta, A., Boithias, L., Epelde, A. M., Sauvage, S., Sánchez-Pérez, J.-M., Srinivasan, R., and Antiguedad, I.: Assessing the hydrological response from an ensemble of CMIP5 climate projections in the transition zone of the Atlantic region (Bay of Biscay), Journal of Hydrology, 548, 46–62, https://doi.org/10.1016/j.jhydrol.2017.02.029, 2017.

Meehl, G., Covey, C., Delworth, T., Latif, M., McAvaney, B., Mitchell, J., Stouffer, R., and Taylor, K.: The WCRP CMIP3 multimodel dataset: A new era in climatic change research, Bulletin of the American Meteorological Society, 88, 1383–1394, https://doi.org/10.1175/BAMS-88-9-1383, 2007.

Michelangeli, P.-A., Vrac, M., and Loukos, H.: Probabilistic downscaling approaches: Application to wind cumulative distribution functions, Geophysical Research Letters, 36, https://doi.org/10.1029/2009GL038401, _eprint: https://onlinelibrary.wiley.com/doi/pdf/10.1029/2009GL038401, 2009.

Munier, S. and Decharme, B.: River network and hydro-geomorphological parameters at 1/12\degree resolution for global hydrological and climate studies, Earth System Science Data, 14, 2239–2258, https://doi.org/10.5194/essd-14-2239-2022, publisher: Copernicus GmbH, 2022.

Navarro-Racines, C., Tarapues, J., Thornton, P., Jarvis, A., and Ramirez-Villegas, J.: High-resolution and bias-corrected CMIP5 projections for climate change impact assessments, Scientific Data, 7, 7, https://doi.org/10.1038/s41597-019-0343-8, number: 1 Publisher: Nature Publishing Group, 2020.

Noilhan, J. and Planton, S.: A Simple Parameterization of Land Surface Processes for Meteorological Models, Monthly Weather Review, 117, 536–549, https://doi.org/10.1175/1520-0493(1989)117<0536:ASPOLS>2.0.CO;2, publisher: American Meteorological Society Section: Monthly Weather Review, 1989.

Northrop, P. J. and Chandler, R. E.: Quantifying Sources of Uncertainty in Projections of Future Climate, Journal of Climate, 27, 8793–8808, https://doi.org/10.1175/JCLI-D-14-00265.1, publisher: American Meteorological Society Section: Journal of Climate, 2014.

Nuissier, O., Joly, B., Joly, A., Ducrocq, V., and Arbogast, P.: A statistical downscaling to identify the large-scale circulation patterns associated with heavy precipitation events over southern France, Quarterly Journal of the Royal Meteorological Society, 137, 1812–1827, https://doi.org/10.1002/qj.866, _eprint: https://rmets.onlinelibrary.wiley.com/doi/pdf/10.1002/qj.866, 2011.

Pasquier, J.-L.: Les prélèvements d'eau douce en France : les grands usages en 2013 et leur évolution depuis 20 ans, Rapport final, Ministère de l'environnement, de l'énergie et de la mer, en charge des relations internationales sur le climat, La Defense, France, 2017.

Pedregosa, F., Varoquaux, G., Gramfort, A., Michel, V., Thirion, B., Grisel, O., Blondel, M., Prettenhofer, P., Weiss, R., Dubourg, V., Vanderplas, J., Passos, A., Cournapeau, D., Brucher, M., Perrot, M., and Duchesnay, E.: Scikit-learn: Machine Learning in Python, Journal of Machine Learning Research, 12, 2825–2830, 2011.

Philippe, E., Habets, F., Ledoux, E., Goblet, P., Viennot, P., and Mary, B.: Improvement of the solute transfer in a conceptual unsaturated zone scheme: a case study of the Seine River basin, Hydrological Processes, 25, 752–765, https://doi.org/10.1002/hyp.7865, _eprint: https://onlinelibrary.wiley.com/doi/pdf/10.1002/hyp.7865, 2011.

Phillips, N. A.: The general circulation of the atmosphere: A numerical experiment, Quarterly Journal of the Royal Meteorological Society, 82, 123–164, https://doi.org/10.1002/qj.49708235202, _eprint: https://onlinelibrary.wiley.com/doi/pdf/10.1002/qj.49708235202, 1956.

Potter, N. J., Chiew, F. H. S., Charles, S. P., Fu, G., Zheng, H., and Zhang, L.: Bias in dynamically downscaled rainfall characteristics for hydroclimatic projections, Hydrology and Earth System Sciences, 24, 2963–2979, https://doi.org/10.5194/hess-24-2963-2020, publisher: Copernicus GmbH, 2020.

Prudhomme, C., Giuntoli, I., Robinson, E. L., Clark, D. B., Arnell, N. W., Dankers, R., Fekete, B. M., Franssen, W., Gerten, D., Gosling, S. N., Hagemann, S., Hannah, D. M., Kim, H., Masaki, Y., Satoh, Y., Stacke, T., Wada, Y., and Wisser, D.: Hydrological droughts in

the 21st century, hotspots and uncertainties from a global multimodel ensemble experiment, Proceedings of the National Academy of Sciences, 111, 3262–3267, https://doi.org/10.1073/pnas.1222473110, publisher: Proceedings of the National Academy of Sciences, 2014.

Rajib, M. A., Sultana, S., Saha, M., and Rahman, M. M.: A multi-model ensembling approach for developing plausible countryscale climate change scenarios for future., Journal of Earth Science and Climatic Change, 5, 1–12, https://doi.org/10.4172/2157-7617.1000179, publisher: OMICS Publishing Group, 2014.

Randall, D. A., ed.: General Circulation Model Development: Past, Present, and Future, vol. 70 of *International Geophysics Series*, Elsevier Science, San Diego CA, academic press edn., ISBN 978-0-08-050723-1, https://books.google.fr/books?id=vnYeHl6AvgkC, googleBooks-ID: vnYeHl6AvgkC, 2000.

Riahi, K., Rao, S., Krey, V., Cho, C., Chirkov, V., Fischer, G., Kindermann, G., Nakicenovic, N., and Rafaj, P.: RCP 8.5—A scenario of comparatively high greenhouse gas emissions, Climatic Change, 109, 33, https://doi.org/10.1007/s10584-011-0149-y, 2011.

Robin, Y., Corre, L., Marson, P., Bernus, S., Vrac, M., and Thao, S.: Explore 2 : Anticiper les évolutions climlatiques et hydrologiques en France. Projections Climatiques Régionalisées : Correction de Biais et Changements Futurs, Rapport final version 1.2, INRAE, OiEau, IPSL, Météo France, Gif-sur-Yvette, France, https://doi.org/10.57745/99X4CD, 2023.

Roehrig, R., Beau, I., Saint-Martin, D., Alias, A., Decharme, B., Guérémy, J.-F., Voldoire, A., Abdel-Lathif, A. Y., Bazile, E., Belamari, S., Blein, S., Bouniol, D., Bouteloup, Y., Cattiaux, J., Chauvin, F., Chevallier, M., Colin, J., Douville, H., Marquet, P., Michou, M., Nabat, P., Oudar, T., Peyrillé, P., Piriou, J.-M., Salas y Mélia, D., Séférian, R., and Sénési, S.: The CNRM Global Atmosphere Model ARPEGE-Climat 6.3: Description and Evaluation, Journal of Advances in Modeling Earth Systems, 12, e2020MS002 075, https://doi.org/10.1029/2020MS002075, _eprint: https://onlinelibrary.wiley.com/doi/pdf/10.1029/2020MS002075, 2020.

Saleh, F., Ducharne, A., Flipo, N., Oudin, L., and Ledoux, E.: Impact of river bed morphology on discharge and water levels simulated by a 1D Saint–Venant hydraulic model at regional scale, Journal of Hydrology, 476, 169–177, https://doi.org/10.1016/j.jhydrol.2012.10.027, 2013.

Sansom, P. G., Stephenson, D. B., Ferro, C. A. T., Zappa, G., and Shaffrey, L.: Simple Uncertainty Frameworks for Selecting Weighting Schemes and Interpreting Multimodel Ensemble Climate Change Experiments, Journal of Climate, 26, 4017–4037, https://doi.org/10.1175/JCLI-D-12-00462.1, publisher: American Meteorological Society Section: Journal of Climate, 2013.

Sauquet, E., Strohmenger, L., Thirel, G., and Le Lay, M.: Quelles évolutions des régimes hydrologiques en France métropolitaine ?, Rapport final, INRAE, EDF, Lyon, France, https://doi.org/10.57745/TLUTKF, 2024.

Sauquet, E., Evin, G., Siauve, S., Aissat, R., Arnaud, P., Bérel, M., Bonneau, J., Branger, F., Caballero, Y., Colléoni, F., Ducharne, A., Gailhard, J., Habets, F., Hendrickx, F., Héraut, L., Hingray, B., Huang, P., Jaouen, T., Jeantet, A., Lanini, S., Le Lay, M., Magand, C., Mimeau, L., Monteil, C., Munier, S., Perrin, C., Robelin, O., Rousset, F., Soubeyroux, J.-M., Strohmenger, L., Thirel, G., Tocquer, F., Tramblay, Y., Vergnes, J.-P., and Vidal, J.-P.: A large transient multi-scenario multi-model ensemble of future streamflow and groundwater projections in France, EGUsphere, pp. 1–41, https://doi.org/10.5194/egusphere-2025-1788, publisher: Copernicus GmbH, 2025.

Seguin, J.-J.: Proposition d'un indicateur piézométrique standardisé pour le Bulletin de Situation Hydrologique 'Nappes', Rapport finale BRGM/RP-64147-FR, BRGM, Orléans, France, 2015.

Shepherd, T. G.: Storyline approach to the construction of regional climate change information, Proceedings of the Royal Society A: Mathematical, Physical and Engineering Sciences, 475, 20190 013, https://doi.org/10.1098/rspa.2019.0013, publisher: Royal Society, 2019.

Shepherd, T. G., Boyd, E., Calel, R. A., Chapman, S. C., Dessai, S., Dima-West, I. M., Fowler, H. J., James, R., Maraun, D., Martius, O., Senior, C. A., Sobel, A. H., Stainforth, D. A., Tett, S. F. B., Trenberth, K. E., van den Hurk, B. J. J. M., Watkins, N. W., Wilby, R. L., and

Zenghelis, D. A.: Storylines: an alternative approach to representing uncertainty in physical aspects of climate change, Climatic Change, 151, 555–571, https://doi.org/10.1007/s10584-018-2317-9, 2018.

Sobaga, A., Habets, F., Beaudoin, N., Léonard, J., and Decharme, B.: Decreasing trend of groundwater recharge with limited impact of intense precipitation: Evidence from long-term lysimeter data, Journal of Hydrology, 637, 131 340, https://doi.org/10.1016/j.jhydrol.2024.131340, 2024.

Soubeyroux, J.-M., Bernus, S., Corre, L., Drouin, A., Dubuisson, B., Etchevers, P., Gouget, V., Josse, P., Kerdoncuff, M., Samacoits, R., and Tocquet, F.: Les nouvelles projections climatiques de référence DRIAS 2020 pour la métropole, Rapport technique, Météo-France, Toulouse, 2021.

Stollsteiner, P.: Projet Explore 2070 : Evaluation de l'impact du changement climatique, Rapport finale BRGM/RP-61483-FR, BRGM, Orléans, France, 2012.

Tapiador, F. J., Navarro, A., Moreno, R., Sánchez, J. L., and García-Ortega, E.: Regional climate models: 30 years of dynamical downscaling, Atmospheric Research, 235, 104 785, https://doi.org/10.1016/j.atmosres.2019.104785, 2020.

Taylor, K. E., Stouffer, R. J., and Meehl, G. A.: An Overview of CMIP5 and the Experiment Design, Bulletin of the American Meteorological Society, 93, 485–498, https://doi.org/10.1175/BAMS-D-11-00094.1, place: Boston MA, USA Publisher: American Meteorological Society, 2012.

Thiéry, D.: Code de calcul MARTHE - Modélisation 3D des écoulements dans les hydrosystèmes - Notice d'utilisation de la version 7.5, Rapport finale BRGM/RP-64554-FR, BRGM, Orléans, France, 2015.

Thomson, A. M., Calvin, K. V., Smith, S. J., Kyle, G. P., Volke, A., Patel, P., Delgado-Arias, S., Bond-Lamberty, B., Wise, M. A., Clarke, L. E., and Edmonds, J. A.: RCP4.5: a pathway for stabilization of radiative forcing by 2100, Climatic Change, 109, 77, https://doi.org/10.1007/s10584-011-0151-4, 2011.

Tramblay, Y. and Somot, S.: Future evolution of extreme precipitation in the Mediterranean, Climatic Change, 151, 289–302, https://doi.org/10.1007/s10584-018-2300-5, 2018.

Tramblay, Y., Sauquet, E., Arnaud, P., Rousset, F., Soubeyroux, J.-M., Jeantet, A., Munier, S., and Vergnes, J.-P.: Scénarios d'extrêmes hydrologiques, Rapport final, IRD, INRAE, Météo-France, CNRM, BRGM, Montpellier, France, https://doi.org/10.57745/2XDJ5H, 2024.

Tramblay, Y., Thirel, G., Strohmenger, L., Evin, G., Corre, L., Heraut, L., and Sauquet, E.: Evolution of flood generating processes under climate change in France, Hydrology and Earth System Sciences, 29, 7023–7039, https://doi.org/10.5194/hess-29-7023-2025, publisher: Copernicus GmbH, 2025.

Van Loon, A. F.: Hydrological drought explained, WIREs Water, 2, 359–392, https://doi.org/10.1002/wat2.1085, _eprint: https://wires.onlinelibrary.wiley.com/doi/pdf/10.1002/wat2.1085, 2015.

van Vuuren, D. P., den Elzen, M. G. J., Lucas, P. L., Eickhout, B., Strengers, B. J., van Ruijven, B., Wonink, S., and van Houdt, R.: Stabilizing greenhouse gas concentrations at low levels: an assessment of reduction strategies and costs, Climatic Change, 81, 119–159, https://doi.org/10.1007/s10584-006-9172-9, 2007.

Verfaillie, D., Déqué, M., Morin, S., and Lafaysse, M.: The method ADAMONT v1.0 for statistical adjustment of climate projections applicable to energy balance land surface models, Geoscientific Model Development, 10, 4257–4283, https://doi.org/10.5194/gmd-10-4257-2017, publisher: Copernicus GmbH, 2017.

Vergnes, J.-P., Roux, N., Habets, F., Ackerer, P., Amraoui, N., Besson, F., Caballero, Y., Courtois, Q., de Dreuzy, J.-R., Etchevers, P., Gallois, N., Leroux, D. J., Longuevergne, L., Le Moigne, P., Morel, T., Munier, S., Regimbeau, F., Thiéry, D., and Viennot, P.: The AquiFR hydrometeorological modelling platform as a tool for improving groundwater resource monitoring over France: evaluation over a 60-year

period, Hydrology and Earth System Sciences, 24, 633–654, https://doi.org/10.5194/hess-24-633-2020, publisher: Copernicus GmbH, 2020.

Vergnes, J.-P., Caballero, Y., and Lanini, S.: Assessing climate change impact on French groundwater resources using a spatially distributed hydrogeological model, Hydrological Sciences Journal, 68, 209–227, https://doi.org/10.1080/02626667.2022.2150553, 2023.

Vetter, T., Huang, S., Aich, V., Yang, T., Wang, X., Krysanova, V., and Hattermann, F.: Multi-model climate impact assessment and intercomparison for three large-scale river basins on three continents, Earth System Dynamics, 6, 17–43, https://doi.org/10.5194/esd-6-17-2015, publisher: Copernicus GmbH, 2015.

Vidal, J.-P., Martin, E., Franchistéguy, L., Baillon, M., and Soubeyroux, J.-M.: A 50-year high-resolution atmospheric reanalysis over France with the Safran system, International Journal of Climatology, 30, 1627–1644, https://doi.org/10.1002/joc.2003, _eprint: https://onlinelibrary.wiley.com/doi/pdf/10.1002/joc.2003, 2010.

Vidal, J.-P., Hingray, B., Magand, C., Sauquet, E., and Ducharne, A.: Hierarchy of climate and hydrological uncertainties in transient low-flow projections, Hydrology and Earth System Sciences, 20, 3651–3672, https://doi.org/10.5194/hess-20-3651-2016, publisher: Copernicus GmbH, 2016.

Supplementary material

Appendix A

The elements from Appendix A are related to the Material and Method section. Table A1 regroups all the GCM/RCM combinations available in this study, with the RCPs used to force them, and Table A2 regroups the characteristics of the 13 models included in the AquiFR platform.

Table A1. Availability of climate projections. The numbers (2.6, 4.5, and 8.5) refer to the RCPs used by the GCM (rows)/RCM (columns) couples. "-" indicates missing data.

	ALADIN 63	**RACMO 22E**	**HadREM3 -GA7-05**	**RCA4**	**HIR HAM5**	**WRF 381P**	**CCLM4 -8-17**	**RegCM4 -6**	**REMO 2009**	**REMO 2015**
CNRM -CM5	2.6 4.5 8.5	-	8.5	-	-	-	-	-	-	-
EC-EARTH	-	2.6 4.5 8.5	2.6 8.5	2.6 4.5 8.5	-	-	-	-	-	-
IPSL-CM5 -MR	-	-	-	4.5 8.5	8.5	-	-	-	-	-
HadGEM2 -ES	8.5	-	2.6 8.5	-	-	-	4.5 8.5	2.6 8.5	-	-
MPI-ESM -LR	-	-	-	-	-	-	2.6 4.5 8.5	2.6 8.5	2.6 4.5 8.5	-
NorESM1-M	-	-	-	-	4.5 8.5	8.5	-	-	-	2.6 4.5 8.5

Table A2. Characteristics of the 13 studied models included in the AquiFR platform. The IDs refer to each model illustrated on Figure 1.

Model IDs	Abbreviation	Catchment	Surface (km^2)	Hydrogeological model
1	Som	Somme	7506	MARTHE
2	Npc	Nord – Pas-de-Calais	13332	MARTHE
3	Als	Alsace	1079	MARTHE
4	Poc	Poitou-Charente	19326	MARTHE
5	Teg	Tarn-et-Garonne	1139	MARTHE
6	Bno	Basse-Normandie	7646	MARTHE
7	Seineoise	Seine – Oise	15968	EauDyssée
8	Seineeure	Seine – Eure	9318	EauDyssée
9	Marneloing	Marne – Loing	10861	EauDyssée
10	Marneoise	Marne – Oise	7285	EauDyssée
11	Bassenormandie	Basse-Normandie	3626	EauDyssée
12	Seine	Seine	65696	EauDyssée
13	Loire	Loire	38746	EauDyssée

Appendix B

The figures from Appendix B are related to the spatial repartion of the SPLI median over the AquiFR domain under the RCP2.6 (Figure B1, Figure B2 and Figure B3) and under the RCP4.5 (Figure B4, Figure B5 and Figure B6) respectively on the short-term, intermediate-term and long-term horizons. The similar ones are available under the RCP8.5 (Figure B7 and Figure B8) on the short-term and intermediate-term horizons.

Figure B1. Spatial distribution of the SPLI median over the AquiFR domain under the **RCP2.6** on the **short-term horizon (2021-2050)**, following the different GCM (in column) / RCM (in line) combination. The last line corresponds to couples where RCMs are used only once.

Figure B2. Spatial distribution of the SPLI median over the AquiFR domain under the **RCP2.6** on the **intermediate-term horizon (2041-2070)**, following the different GCM (in column) / RCM (in line) combination. The last line corresponds to couples where RCMs are used only once.

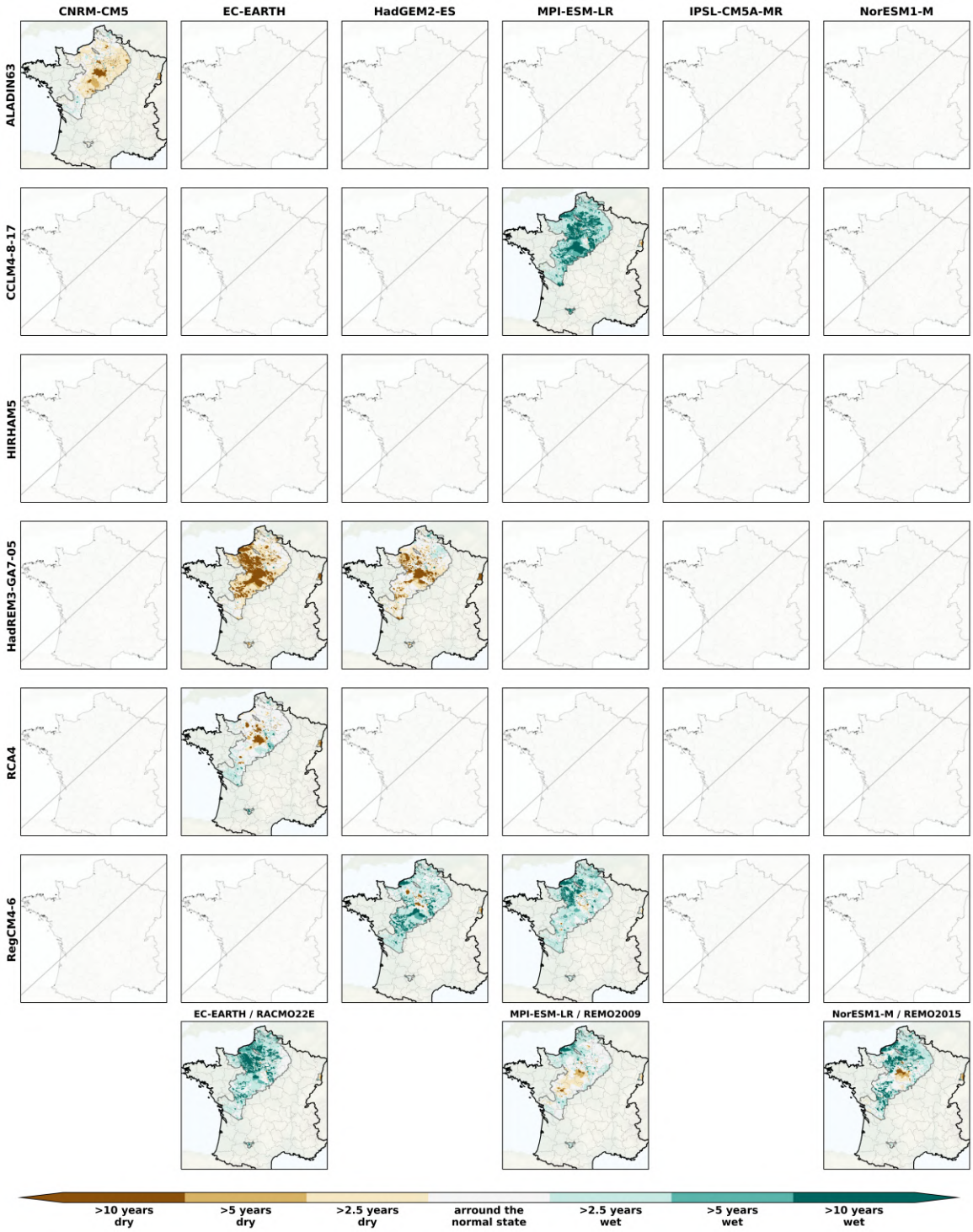

Figure B3. Spatial distribution of the SPLI median over the AquiFR domain under the **RCP2.6** on the **long-term horizon (2071-2099)**, following the different GCM (in column) / RCM (in line) combination. The last line corresponds to couples where RCMs are used only once.

Figure B4. Spatial distribution of the SPLI median over the AquiFR domain under the **RCP4.5** on the **short-term horizon (2021-2050)**, following the different GCM (in column) / RCM (in line) combination. The last line corresponds to couples where RCMs are used only once.

Figure B5. Spatial distribution of the SPLI median over the AquiFR domain under the **RCP4.5** on the **intermediate-term horizon (2041-2070)**, following the different GCM (in column) / RCM (in line) combination. The last line corresponds to couples where RCMs are used only once.

Figure B6. Spatial distribution of the SPLI median over the AquiFR domain under the **RCP4.5** on the **long-term horizon (2071-2099)**, following the different GCM (in column) / RCM (in line) combination. The last line corresponds to couples where RCMs are used only once.

Figure B7. Spatial distribution of the SPLI median over the AquiFR domain under the **RCP8.5** on the **short-term horizon (2021-2050)**, following the different GCM (in column) / RCM (in line) combination. The last line corresponds to couples where RCMs are used only once. The colored rectangles indicates the GCM/RCM couples corresponding to the storylines (see section 2.1).

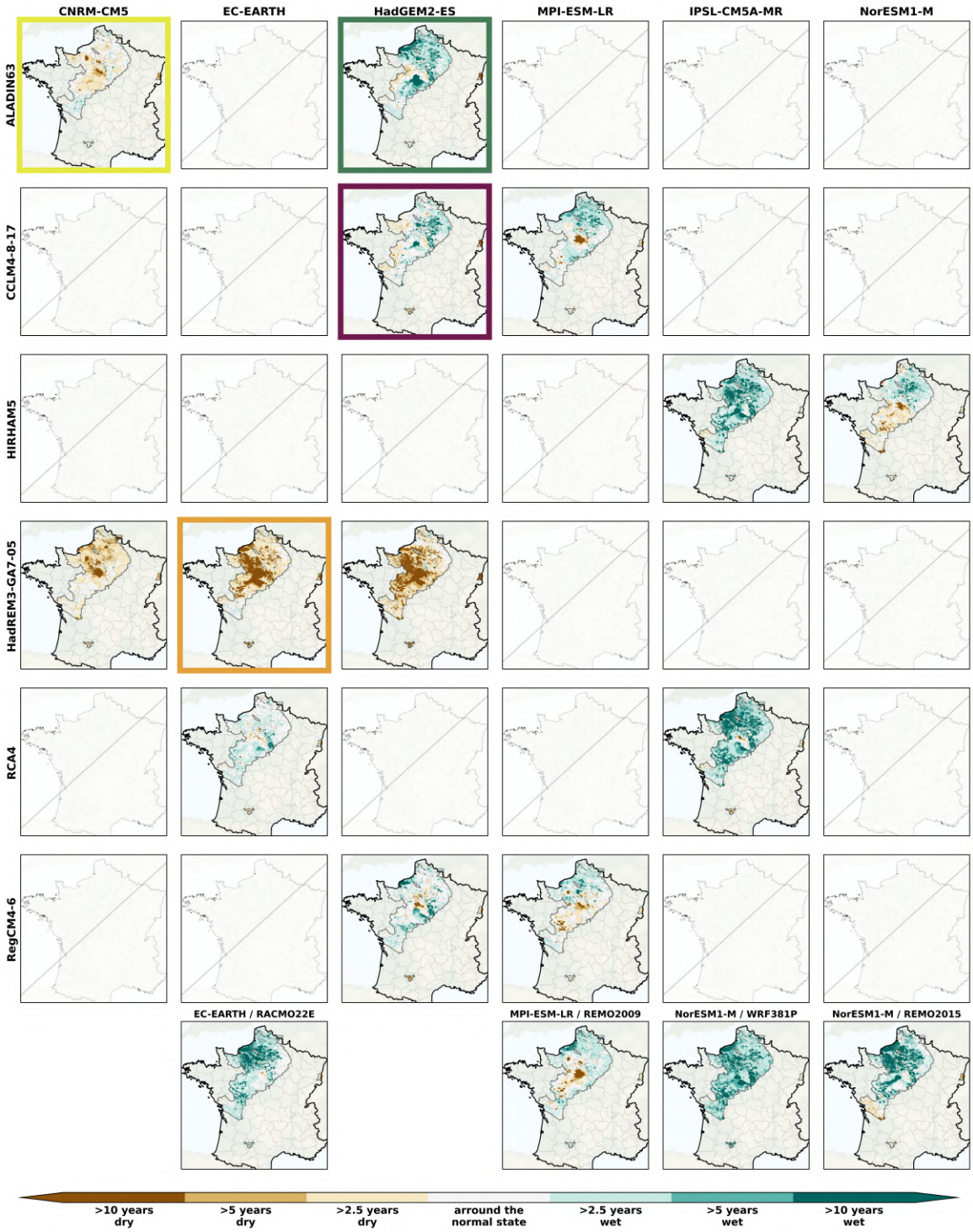

Figure B8. Spatial distribution of the SPLI median over the AquiFR domain under the **RCP8.5** on the **intermediate-term horizon (2041-2070)**, following the different GCM (in column) / RCM (in line) combination. The last line corresponds to couples where RCMs are used only once. The colored rectangles indicates the GCM/RCM couples corresponding to the storylines (see section 2.1).

Appendix C

The elements from Appendix C are related to the analyses performed on the temporal evolution of the running median affected by the categories of events for the four storylines (see Table C1 and Table C2) and for all the CPs (see Figure C1 and Table C3), and for the time proportion spend in extreme events for all the CPs (Figure C3).

Table C1. Results from Kolmogorov-Smirnov (KS) test and Mann-Kendall (MK) test for the orange and green storylines under the RCP8.5 on each category of events from Table 2. The direction of the trend is provided if both tests are significant, as well as the corresponding median areas affected for all three horizons.

		Historical	Orange				Green			
Temporal periods		1975 - 2004	2021 - 2050	2041 - 2070	2021 - 2050	Future general trend	2021 - 2050	2041 - 2070	2021 - 2050	Future general trend
$\geq$ 10-year wet	KS p.value	-		< 0.001		↘		< 0.001		↗
	MK p.value	-		< 0.001				< 0.001		
	AquiFR coverage (%)	3.7	1.8	1.7	0.3		17.7	21.1	19.3	
$\geq$ 5-year wet	KS p.value	-		< 0.001		↘		< 0.001		↗
	MK p.value	-		< 0.001				< 0.001		
	AquiFR coverage (%)	7.8	4.0	3.3	0.6		11.2	9.1	9.5	
$\geq$ 2.5-year wet	KS p.value	-		< 0.001		↘		< 0.001		↘
	MK p.value	-		< 0.001				< 0.001		
	AquiFR coverage (%)	19.6	12.7	11.5	2.6		19.6	15.9	16.8	
$\geq$ 2.5-year dry	KS p.value	-		< 0.001		↘		< 0.001		↘
	MK p.value	-		< 0.001				< 0.001		
	AquiFR coverage (%)	18.8	20.7	18.3	10.1		12.8	14.4	11.3	
$\geq$ 5-year dry	KS p.value	-		< 0.001		↗		< 0.001		↘
	MK p.value	-		< 0.001				< 0.001		
	AquiFR coverage (%)	7.0	11.3	9.5	8.5		4.2	6.4	5.9	
$\geq$ 10-year dry	KS p.value	-		< 0.001		↗		< 0.001		↗
	MK p.value	-		< 0.001				< 0.001		
	AquiFR coverage (%)	2.3	18.2	21.8	58.7		2.2	6.4	10.2	

Table C2. Results from Kolmogorov-Smirnov (KS) test and Mann-Kendall (MK) test for the purple and yellow storylines under the RCP8.5 on each category of events from Table 2. The direction of the trend is provided if both tests are significant, as well as the corresponding median areas affected for all three horizons.

		Historical	Purple				Yellow			
Temporal periods		1975 - 2004	2021 - 2050	2041 - 2070	2021 - 2050	Future general trend	2021 - 2050	2041 - 2070	2021 - 2050	Future general trend
$\geq$ 10-year wet	KS p.value	-		< 0.001		↗		< 0.001		↗
	MK p.value	-		< 0.001				< 0.001		
	AquiFR coverage (%)	3.7	12.3	8.8	7.2		4.9	5.3	9.4	
$\geq$ 5-year wet	KS p.value	-		< 0.001		=		< 0.001		↗
	MK p.value	-		< 0.001				< 0.001		
	AquiFR coverage (%)	7.8	8.2	8.0	7.5		6.9	7.0	10.1	
$\geq$ 2.5-year wet	KS p.value	-		< 0.001		↘		< 0.001		=
	MK p.value	-		< 0.001				< 0.001		
	AquiFR coverage (%)	19.6	15.7	15.5	14.7		18.7	16.6	19.3	
$\geq$ 2.5-year dry	KS p.value	-		< 0.001		↘		< 0.001		↘
	MK p.value	-		< 0.001				< 0.001		
	AquiFR coverage (%)	18.8	16.6	15.7	14.1		22.3	16.1	16.5	
$\geq$ 5-year dry	KS p.value	-		< 0.001		=		< 0.001		↗
	MK p.value	-		0.177				< 0.001		
	AquiFR coverage (%)	7.0	7.7	9.2	8.2		8.5	10.3	8.3	
$\geq$ 10-year dry	KS p.value	-		< 0.001		↗		< 0.001		↗
	MK p.value	-		< 0.001				< 0.001		
	AquiFR coverage (%)	2.3	7.0	10.6	18.1		3.2	6.6	6.3	

Table C3. Results from Kolmogorov-Smirnov (KS) test and Mann-Kendall (MK) test for all the available climate projections on each category of events from Table 2. The direction of the trend is provided if both tests are significant, as well as the corresponding median areas affected for all three horizons.

		Historical	RCP2.6				RCP4.5				RCP8.5			
Temporal periods		1975 - 2004	2021 - 2050	2041 - 2070	2021 - 2050	Future general trend	2021 - 2050	2041 - 2070	2021 - 2050	Future general trend	2021 - 2050	2041 - 2070	2021 - 2050	Future general trend
$\geq$ 10-year wet	KS p.value	-		< 0.001		↗		< 0.001		↗		< 0.001		↗
	MK p.value	-		< 0.001				< 0.001				< 0.001		
	AquiFR coverage (%)	3.7	7.7	7.2	13.5		10.1	9.8	16.3		9.6	12.8	16.7	
$\geq$ 5-year wet	KS p.value	-		< 0.001		↗		< 0.001		↗		< 0.001		=
	MK p.value	-		< 0.001				< 0.001				0.660		
	AquiFR coverage (%)	7.8	8.2	8.4	10.0		9.2	8.9	10.2		9.0	9.7	9.0	
$\geq$ 2.5-year wet	KS p.value	-		< 0.001		=		< 0.001		=		< 0.001		↘
	MK p.value	-		0.001				0.004				< 0.001		
	AquiFR coverage (%)	19.6	19.1	18.1	18.9		19.6	17.7	18.5		18.3	17.4	14.1	
$\geq$ 2.5-year dry	KS p.value	-		< 0.001		↘		< 0.001		↘		< 0.001		↘
	MK p.value	-		< 0.001				< 0.001				< 0.001		
	AquiFR coverage (%)	18.8	15.4	15.0	12.6		15.0	15.1	12.0		15.1	14.0	10.5	
$\geq$ 5-year dry	KS p.value	-		< 0.001		↘		< 0.001		↘		< 0.001		↘
	MK p.value	-		< 0.001				0.011				< 0.001		
	AquiFR coverage (%)	7.0	6.2	6.9	4.3		5.3	6.3	4.3		6.6	6.5	5.5	
$\geq$ 10-year dry	KS p.value	-		< 0.001		↗		< 0.001		=		< 0.001		↗
	MK p.value	-		< 0.001				0.603				< 0.001		
	AquiFR coverage (%)	2.3	5.0	6.2	3.7		3.1	4.3	3.3		6.1	6.2	10.0	

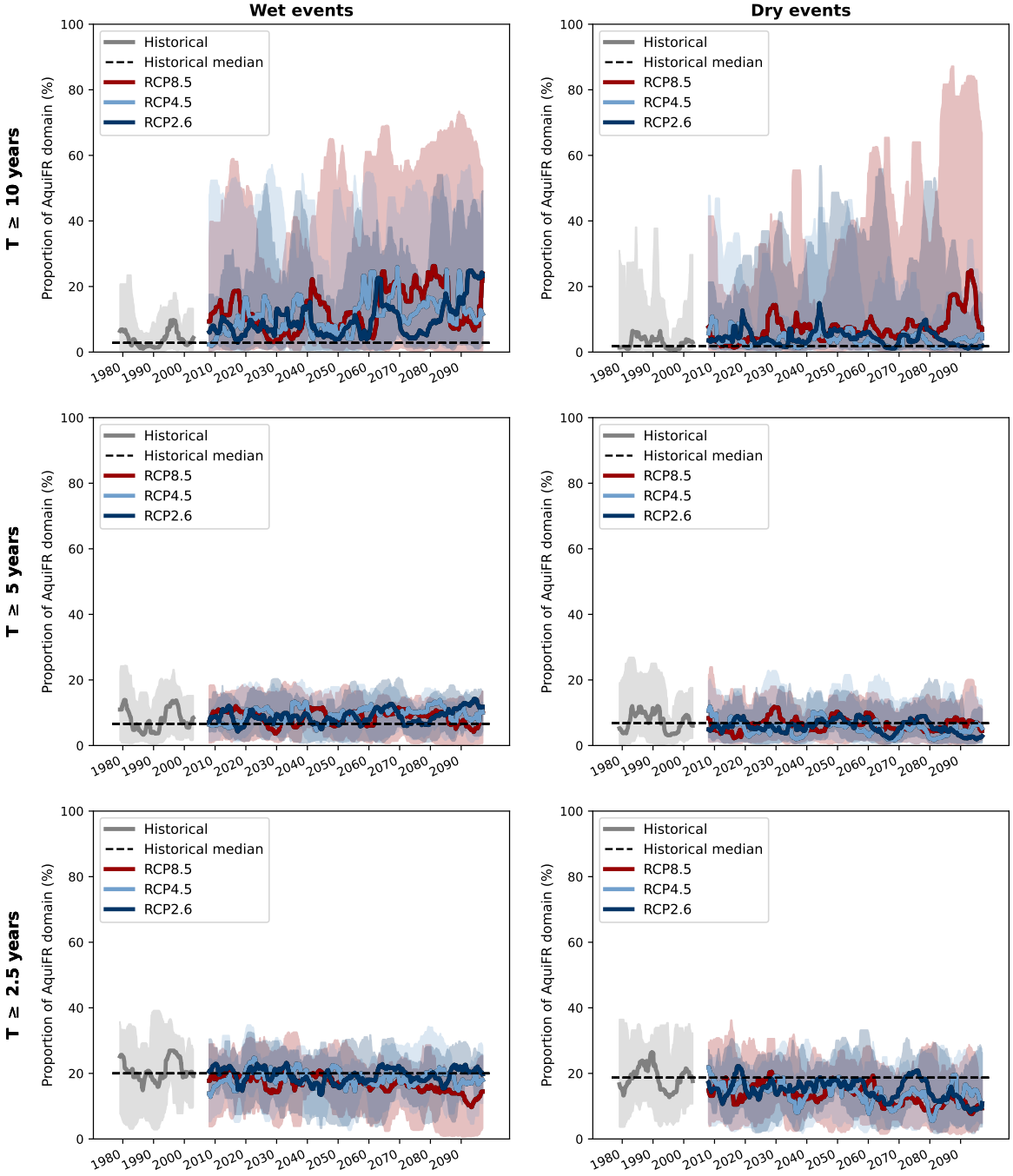

Figure C1. Temporal evolution of the 5-year running median of proportion of area from the AquiFR domain affected by the categories of events from Table 2. From top to bottom are represented the 3 return periods, and from left to dry the wet and dry events. The minimum and maximum values over the set of GCM/RCM couples are also plotted. The gap between the historical curve (in grey) and the future curves under the three RCPs corresponds to the exclusion of the 2003-2007 period centred on 2005 in the calculation of running medians (see section 2.3). The dashed black line represents the median value over the historical period gathering all the available projections.

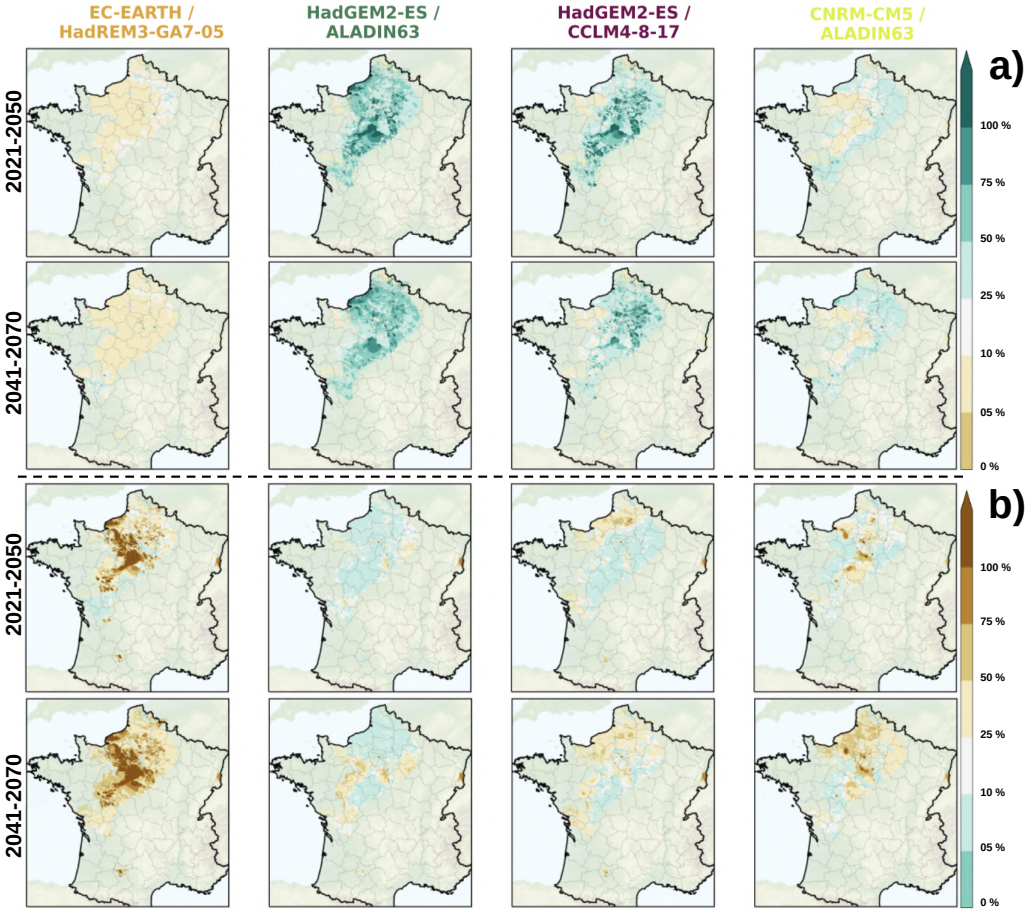

Figure C2. Spatial distribution of the median of the time proportion corresponding to extreme wet events (SPLI > +1.28, a)) and extreme dry events (SPLI < -1.28, b)) for the short-term and intermediate horizons (in line) for the four storylines (in column).

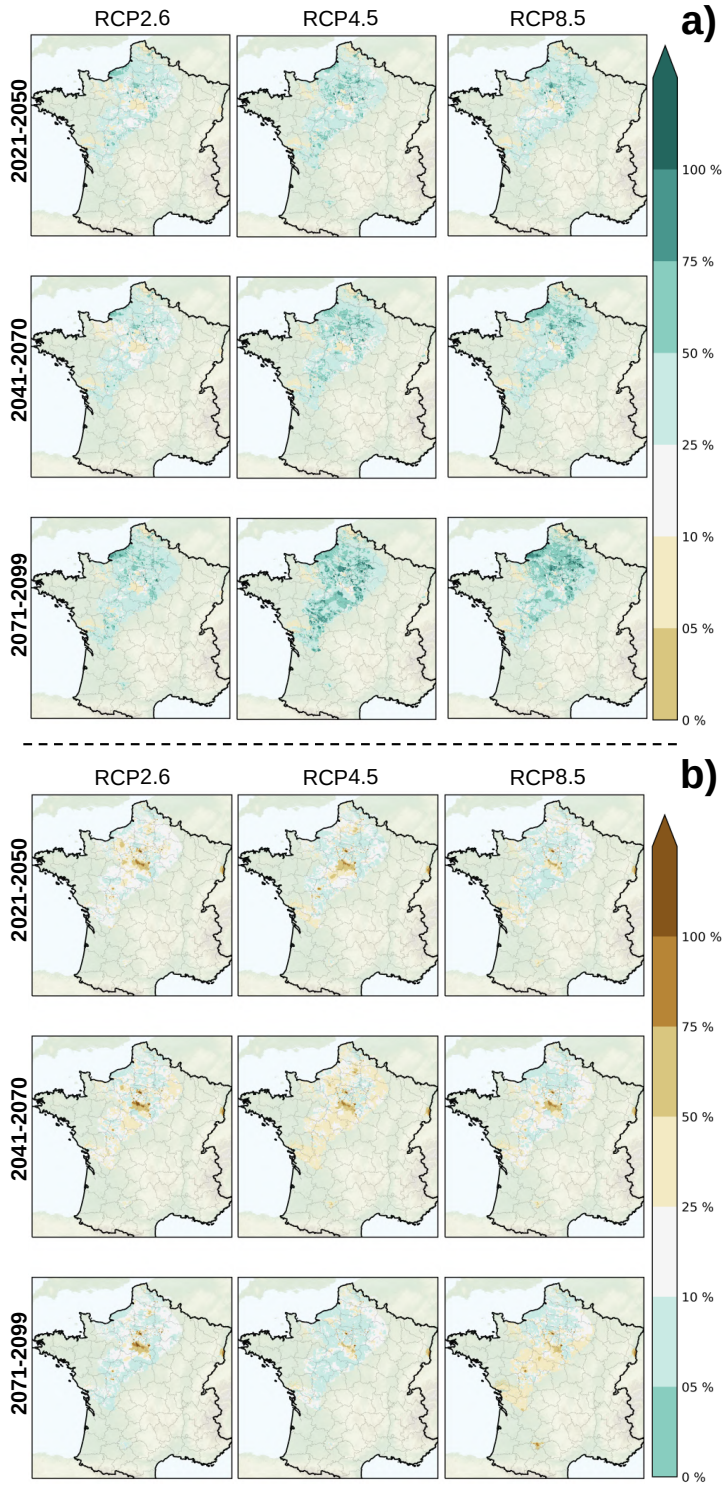

Figure C3. Spatial distribution of the median of the time proportion corresponding to extreme wet events (SPLI > +1.28, a)) and extreme dry events (SPLI < -1.28, b)) per future horizon (in line) and per RCP (in column), from all the CPs.

Appendix D

The elements from Appendix D are related to the analyses performed on four variables from the water balance, i.e., the total rainfall from the CPs and three variables simulated by SURFEX (real evapotranspiration, drainage and runoff), which contributes the most to the groundwater recharge.

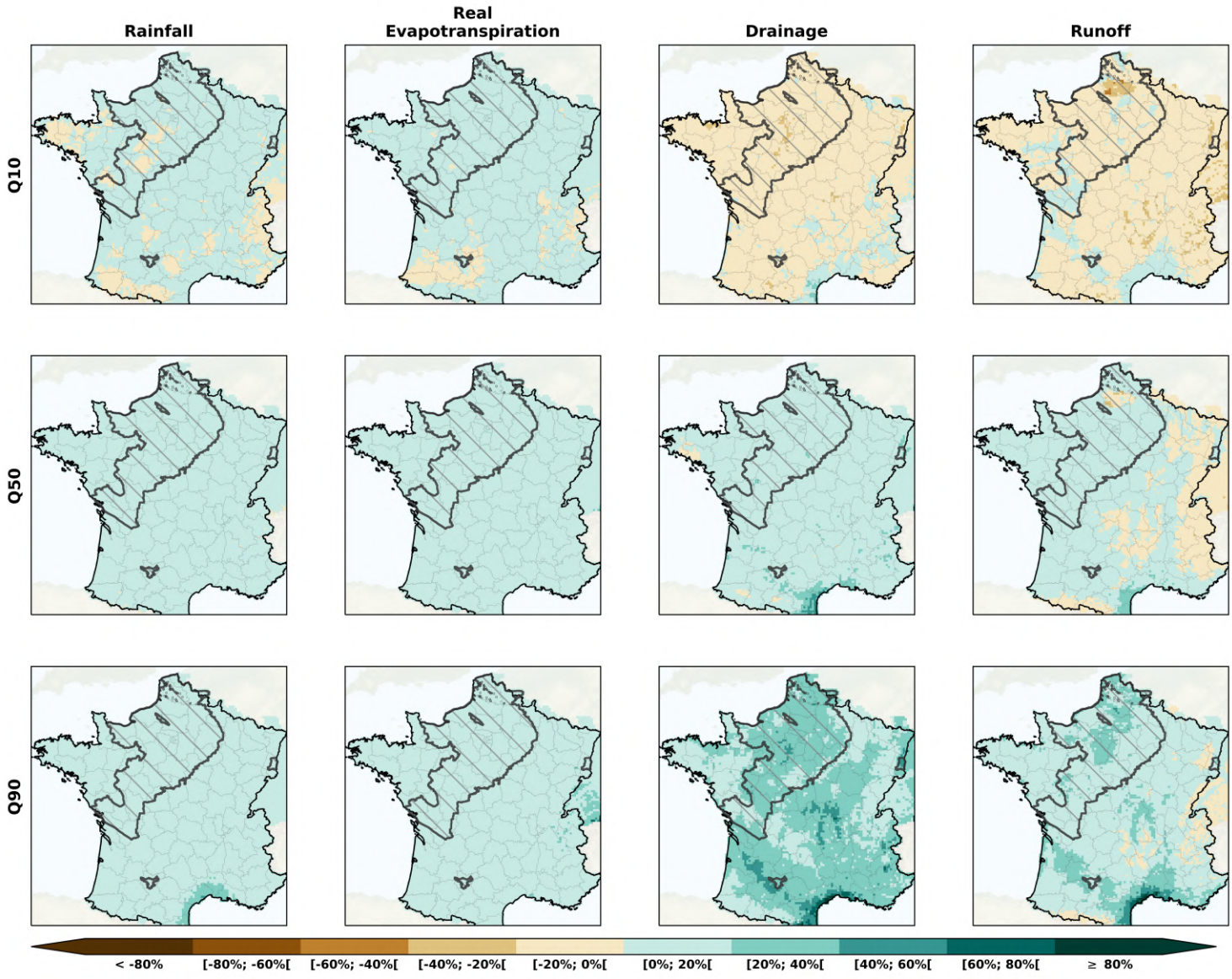

Figure D1. Spatial distribution of the total rainfall (1st column) from the CPs for the RCP2.6, and of the real evapotranspiration (2nd column), the drainage (3rd column) and the runoff (4th column) simulated by the land surface model SURFEX. The results are represented by the quantiles Q10, Q50 and Q90 from all the CPs over the long-term horizon (2071-2099).

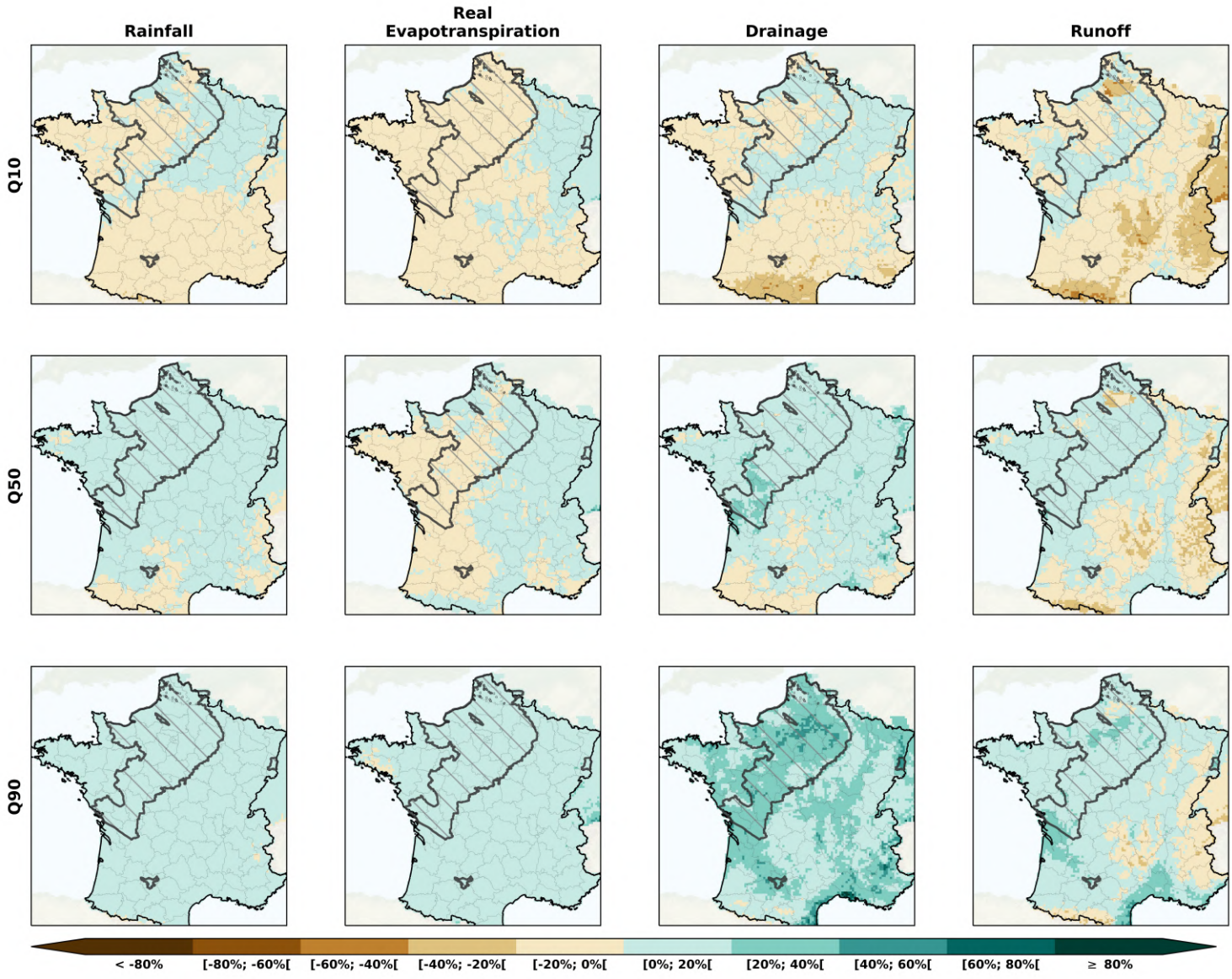

Figure D2. Spatial distribution of the total rainfall (1st column) from the CPs for the RCP4.5, and of the real evapotranspiration (2nd column), the drainage (3rd column) and the runoff (4th column) simulated by the land surface model SURFEX. The results are represented by the quantiles Q10, Q50 and Q90 from all the CPs over the long-term horizon (2071-2099).

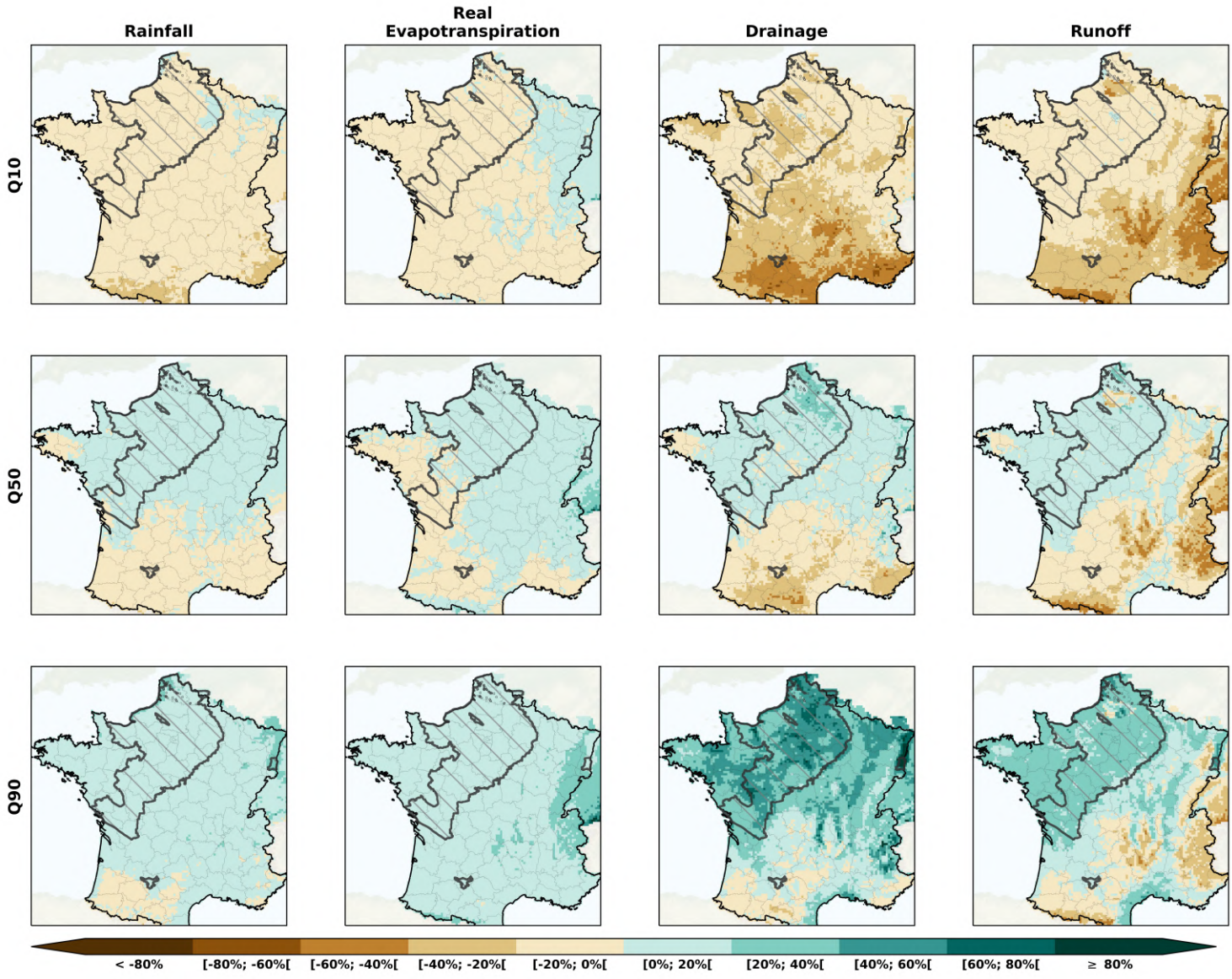

Figure D3. Spatial distribution of the total rainfall (1st column) from the CPs for the RCP8.5, and of the real evapotranspiration (2nd column), the drainage (3rd column) and the runoff (4th column) simulated by the land surface model SURFEX. The results are represented by the quantiles Q10, Q50 and Q90 from all the CPs over the long-term horizon (2071-2099).