

Including Cultural Context Improves Communication Outcomes for Quaternary Geoheritage: Evidence from Southeast Arabia

Kenta Sayama¹, Husam Al Rawahi², Robert A. Fahey³, Heather Viles¹, Adrian G. Parker⁴

¹School of Geography and the Environment, University of Oxford, OX1 3QY, UK

²Geological Society of Oman, Muscat, 933, Oman

³Graduate School of Political Science, Waseda University, 169-8050, Japan

⁴Human Origins and Palaeoenvironments Research Group, School of Social Sciences, Oxford Brookes University, Oxford, OX3 0BP

Correspondence to: Kenta Sayama (kenta.sayama@ouce.ox.ac.uk)

Abstract. Effective science communication plays a crucial role in enhancing public understanding of Quaternary science. One promising strategy involves highlighting the interconnectedness of Quaternary sites, archaeology, and human culture. Despite the recent increased focus on science communication within the geosciences, the significance and effectiveness of highlighting such geocultural connections in communicating about Quaternary geoheritage sites have rarely been examined experimentally.

This study evaluates the effectiveness of including geocultural context in educational videos for communicating the significance of Quaternary geoheritage sites in United Arab Emirates (UAE) and Oman. An online experiment was conducted to evaluate the effects of videos produced with input from academics, museum professionals, and heritage administrators from the region. The study compares the impact of two different 9-minute videos—one emphasising the geocultural context, and the other focusing solely on Quaternary science—developed in collaboration with academics, museum professionals, and heritage administrators from the region. The impacts on participants' knowledge, interest, and perception of Quaternary geoheritage sites were assessed.

The videos enhanced participants' self-reported knowledge of Quaternary geoheritage sites and increased their interest. Inclusion of geocultural information resulted in a stronger sense of the need to protect Quaternary geoheritage sites and promoted sustained interest in the geocultural relationship, especially among non-specialists. Although the participant number is small and demographically limited to highly educated, relatively young adults with pro-nature attitudes, this study demonstrates the value of integrating geocultural context in communicating the importance of Quaternary science and raising awareness of Quaternary geoheritage.

The benefits of incorporating culturally relevant information, Quaternary scientists and geoheritage practitioners can enhance audience engagement, support understanding, and inspire lasting changes in attitudes.

Deleted: potential

Deleted: for advancing public engagement

Deleted: emphasis in

Deleted:

Deleted: explored in experimental settings

Deleted: investigates

Deleted: efficacy

Deleted: in

Deleted: southeast Arabia

Deleted: . Specifically, it examines the impact of including geocultural context information.

Deleted: Both videos were found to be effective overall in enhancing

Deleted: ing

Deleted: However, the

Deleted: i

Deleted: . Moreover, although the geocultural video may have been less effective as an immediate teaching tool compared to the Quaternary science-focused video, the learning outcomes were comparable between the videos in the medium-term.

Deleted: advances our understanding of the role of

Deleted: connections

Deleted: in

Deleted: By demonstrating t

Deleted: information on

Deleted: ce into communication strategies, the study illustrates how

Deleted: These positive findings underscore the necessity for future research to explore the applicability of this concept in various social, cultural, and/or geographical settings.

1 Introduction

Quaternary science holds significant relevance for society, with implications for climate change, sea level oscillations, coastal erosion, geohazards, historical biodiversity, and human evolution (Elias, 2007). Quaternary processes have shaped numerous distinctive landscapes, some of which have been protected internationally. According to Boylan (2008), 17% of all World Heritage Sites characterised by geological features predominantly represent Quaternary features, including karstic landscapes (e.g. Plitvice, Croatia), deserts (Lut Desert, Iran), or volcanoes (Hawaii Volcanoes National Park, USA), despite this period only representing 0.057% of Earth's history.

Many geological heritage sites, or geoheritage sites, have been protected (Chylińska, 2019) and visited (Štrba, 2019) primarily for their aesthetic appeal rather than their scientific significance or appreciation. Quaternary sites are no exception to this trend. In both the World Heritage List (Boylan, 2008) and the Global Geopark Network (Brilha, 2018), Quaternary sites predominantly feature glacial, karstic, or volcanic formations, aligning with the classic definition of natural beauty (Churchward et al., 2013; Mitchell, 2013). Consequently, the communication and promotion of geoheritage sites, particularly concerning their scientific and societal importance, have emerged as crucial agendas (Gordon et al., 2018; Stewart & Nield, 2013).

Recognising the cultural significance of Quaternary sites presents a potential avenue to enhance their appreciation among the general public. The concept of geocultural heritage (Kubalíková et al., 2020; Reynard & Giusti, 2018; Sayama et al., 2022) emphasises the interconnections between geological and geomorphological features and human culture, providing an alternative ways for audiences to relate to these environments. However, the practical efficacy of the geocultural concept in interpreting and promoting Quaternary geoheritage sites is little studied and lacks quantitative analysis. This study addresses this gap by using documentary-style videos to present Quaternary geoheritage sites in southeast Arabia (i.e. the UAE and Oman). It aims to evaluate the effectiveness of geocultural framing in science communication and to generate empirical evidence to inform strategies for communicating Quaternary geoheritage.

1.1 Geoheritage and cultural heritage

As components of landscapes, geoheritage sites often hold symbolic and spiritual meaning, reflected in religious traditions that attribute sacred status to features such as rocks and caves (Kiernan, 2015). Geological processes and events are embedded in cultural memory through oral traditions and place names, which record volcanic eruptions, earthquakes, and tsunamis and, in some cases, contribute to long-term risk awareness and disaster preparedness (Ludwin et al., 2007; King & Goff, 2010; Fepuleai et al., 2017; Sousa et al., 2010; Planas-Batlle et al., 2023; Fontanella Pisa, 2024; Isoda et al., 2019). In addition, geoheritage sites can provide essential contextual information for archaeological research by reconstructing palaeogeographic settings and documenting past human–environment interactions (Panizza & Piacente, 2009; Meelli et al., 2016; Coratza & Hobléa, 2018; Fairchild & McMillan, 2007). Geological materials and landforms have also been widely used in the construction of settlements, infrastructure, and cities, forming the basis of urban geoheritage and offering opportunities to connect geosciences with everyday human experience (Boukhchim et al., 2018; Coratza et al., 2016; Kubalíková et al., 2020; Pica et al., 2018). Together, these cultural dimensions highlight the need for holistic approaches to geoheritage conservation and communication that integrate scientific, cultural, and societal perspectives.

1.2 Quaternary Geoheritage and its cultural dimension

Quaternary geoheritage sites encompass geological/geomorphological sites whose primary heritage values originate in the Quaternary period (Sayama, 2024). This concept represents a broader interpretation of geomorphosites (*sensu* Reynard et al., 2009), which defines aesthetic characteristics as one of its key (but not sole) attributes. In general, Quaternary geoheritage sites demonstrate three main characteristics (Reynard, 2009; Sayama, 2024). Firstly, many Quaternary geoheritage sites are dynamic, as they are strongly influenced by ongoing earth surface processes. Secondly, these sites can exist at various scales, ranging from those covering entire landscapes, such as alluvial plains, to smaller individual features such as single rocks or crystals. Finally,

Deleted: Furthermore,

Deleted: However, many

Deleted: ,

Deleted: with

Deleted: being

Deleted: ¶

Deleted: is concept, known as

Deleted: ,

Deleted: offers alternative pathways for non-experts to connect with these sites

Deleted: Various studies have explored how specific sites embody interdisciplinary heritage values (Coratza et al., 2016; Gravis et al., 2017; Kazancı & Lopes, 2022; Mariani & Melis, 2022).

Deleted: is

Deleted: has received limited attention, particularly

Deleted: in terms of input from the relevant publics

Deleted: By using documentary-style videos to introduce Quaternary geoheritage sites to the public in southeast Arabia (i.e. the UAE and Oman), this study aims to provide data to help advance effective science communication of Quaternary geoheritage and evaluate the utility of the geocultural concept in this process. ¶

Deleted: Geoheritage sites, by nature demonstrate strong geoscientific values, but its importance expands to cultural dimensions as well. The relationship between geoheritage and culture are becoming increasingly studied, understood, and recognised. Studies have emphasised that this complex relationship is expressed through multiple, interconnected pathways (Pijet-Migoñ & Migoñ, 2022; Reynard & Giusti, 2018). As

Deleted: also

Deleted: Moreover, this geocultural framing can be utilised for more specific contexts such as Quaternary geoheritage.

Deleted: a

Formatted: Font: Italic, Complex Script Font: Italic

Deleted: These sites offer opportunities for observing current earth dynamics and are relatively susceptible to changes through weathering and other natural processes. Consequently, Quaternary geoheritage sites may undergo transformations in their form, which may not always align with their aesthetic value.

160 many Quaternary geoh heritage sites exhibit strong connections with human culture, encompassing
 archaeological, historical, architectural, and other dimensions. These sites were formed, are forming, or will be
 formed, concurrently with human history. With this overlap in natural and human history, Quaternary
 geoh heritage sites can provide geoarchaeological records of the human-environment interactions over time and
 165 reveal human impacts on this nature-culture relationship. Moreover, Quaternary geoh heritage sites have inspired
 creative ingenuity in art and cultural traditions, as exemplified by the religious and artistic significance of Mount
 Fuji, Japan (Chakraborty & Jones, 2018; Oguchi & Oguchi, 2010), or the importance of Holocene meteorite
 impact craters in Australia for Aboriginal Dreamtime stories, some with an oral history dating back more than,
 4500 years (Hamacher & Goldsmith, 2013). Given these distinctions, many geoh heritage studies (Erhartič, 2010;
 Moradi et al., 2021; Pereira & Pereira, 2010; Pereira et al., 2007) have treated Quaternary sites (or
 170 geomorphosites) separately from older geoh heritage sites, particularly in site evaluations (Mucivuna et al., 2022;
 Santos et al., 2020).

1.3 Science Communication on Geoh heritage and Geosciences

175 The lack of appreciation of geosciences and geoh heritage has been documented from various perspectives. For
example, on social media, the hashtag “geology” has been used approximately 80% less than “physics”,
 “biology”, or “chemistry” (Zawacki et al., 2022). Even when the media features geosciences, Stewart and Nield
 (2013) found that topics broadcast on British television were usually limited to a few popular domains,
 including palaeontology, volcanology, and seismology, with a range of featured Quaternary topics mainly
 180 related to geohazards or archaeology. These findings highlight the room for improvement in the public
 recognition of geosciences, including Quaternary science.

Effective communication strategies have garnered attention and recognition as potential solutions to this
 apparent “detachment” (Stewart & Nield, 2013, p. 699) from geosciences. As described by Illingworth et al.
 (2018) and Rodrigues et al. (2023), geoscience communication is still at its infancy as an academic field. The
 185 non-specialists’ difficulty of understanding deep time (Bowring, 2014; Trend, 2001; Warmold, 2017),
 unfamiliarity with technical jargon (Kortz et al., 2017; Ren et al., 2013), and the global lack of geosciences
 education in schools (Melendez et al., 2007; Reis et al., 2014; Subedi et al., 2020), have been identified as
 190 primary hurdles to wider appreciation and understanding of geoh heritage sites and geosciences.

Over the last 10–15 years, various creative approaches have been developed to enhance geoscience
 communication, including information panels (Bruno & Wallace, 2019; Pasquaré Mariotto & Venturini, 2017),
 3D models/virtual site visits (Dolphin et al., 2019; Hoblea et al., 2014), animations (Lansigu et al., 2014), poetry
 (Illingworth, 2023), mobile applications (Cayla, 2014), soundscapes (Connor & Maculuvé, 2025) and dance
 (Matias et al., 2020). Regardless of the approach, many studies share the common theme of storytelling
 (Illingworth, 2023; Matias et al., 2020; Migoñ & Pijet-Migoñ, 2017; Stewart & Nield, 2013; Van Loon et al.,
 2000), praising its utility in delivering information in ways that connects with the audience cognitively and
 emotionally (Dahlstrom & Scheufele, 2018).

195 In analysing these initiatives, only a few studies have conducted quantitative or mixed-method assessments of
 the impacts of interventions. One of the few examples is Mani et al. (2016), whose study found a 12–17%
 improvement in participants’ knowledge on volcanic hazard after playing a video game on the topic. Such
impact assessments demonstrate the potential of geoscience communication, but these studies usually evaluate
 200 short-term effects, from data collected immediately after interventions. Given the goal of geoscience
 communication to increase public discussion and sustained attention to geosciences (Illingworth et al., 2018),
 205 longer-term assessments are necessary to provide a more comprehensive understanding of the communication
outcomes.

1.4 Science Communication Studies using Online Video

210 Videos have been used in scientific communication studies across various fields, including ecology (Ruzi et al.,
 2021), climate science (Ettinger et al., 2021), and medical sciences (Dudley et al., 2023). Videos offer several
advantages as a mode of communication. Firstly, delivering information in person or through videos and other

- Deleted: Given
- Deleted: synchronicity
- Deleted: document the impact of humans
- Deleted: d
- Deleted: approximately
- Deleted: ¶
- Deleted: the rest of
- Deleted: . This differentiation is
- Deleted: evident
- Deleted: , which place added emphasis on encompassing cultural and aesthetic dimensions of Quaternary sites
- Deleted: However, the necessity of such a differentiation is still debated with contradicting outcomes depending on the study. On one hand, Santos et al. (2020) found notable differences in evaluating sites in Brazil and Switzerland between methods developed for general geoh heritage sites and specialised methods for geomorphosites. However, in a similar analysis, Mucivuna et al. (2022) found no significant differences between general and specialised methods, concluding that existing general methods should be used in the future to maintain consistency amongst various studies. In arid environments, Sayama (2024) identified distinctive features when developing a method for the scientific evaluation of Quaternary geoh heritage sites, including the consideration of connections with archaeology/anthropology, with greater importance placed on scientific knowledge. Nevertheless, the geocultural dimension of Quaternary sites has not been studied in detail from the perspective of science communication. Therefore, further investigation is required to understand the importance and utility of different strategies (... [1])
- Moved down [2]: 1.3 Quaternary Geoh heritage Sites in
- Deleted: 4
- Deleted: extensively
- Deleted: Although recent global initiatives such as the Glob (... [2])
- Deleted: O
- Deleted: ed
- Deleted: largely
- Deleted: clear need
- Deleted: with further need for formalisation and identificati (... [3])
- Deleted: Nevertheless, key issues such as the
- Deleted: However, in
- Deleted: qualitative
- Deleted: Matias et al. (2020) conducted such an analysis to (... [4])
- Deleted: These
- Deleted: s
- Deleted: have mostly been limited to evaluating the
- Deleted: m, immediate
- Deleted: of the
- Deleted: , with no data beyond those collected immediately (... [5])
- Deleted: required
- Deleted: capture
- Deleted: picture
- Deleted: impact of interventions
- Deleted: 5
- Deleted: The preference for using videos stems from severa (... [6])

visual media outperformed written text in 15 studies (Dudley et al., 2023). Videos facilitate enhanced emotional engagement of the audience (Yadav et al., 2011) and easier comprehension through the combination of narration and images (Moreno & Mayer, 1999).

Recognising the importance of videos in science communication, studies have provided guidelines for developing effective videos. Desired features included visual attractiveness, brevity, engaging content, and consideration of the audience needs and expectations (León & Bourk, 2018). The optimal length of educational videos have been identified as around 6–9 minutes (Guo et al., 2014; Kaim et al., 2020; Manasrah et al., 2021). Guo et al. (2014), found that when videos exceeded 9 minutes, viewers are only focused on the content for less than 50% of the total duration.

In experimental settings, videos are commonly used to assess changes in opinions or attitudes after viewing (Dunn et al., 2020; Kaim et al., 2020), as well as to compare the effectiveness of different science communication strategies. For example, Ettinger et al. (2021) used short videos to compare differences in viewers' reactions to videos with a pessimistic or an optimistic outlook on the trajectory of climate change. In geoscience communication, however, the utility of videos has seldom been studied quantitatively. One notable exception is Zawacki et al. (2022), who analysed the relative success of 48 geoscientific Tik Tok videos. This study found that while the most viewed videos were short clips related to news events, yet it was the longer videos, with fewer views, that garnered the most user engagement through comments and "likes". Given the demonstrated efficacy of videos in communicating science and technology, there are further opportunities to test their applicability for geoscientific topics, particularly in areas of the world where geoscience communication is in its infancy.

Regional Setting

Southeast Arabia (Fig. 1) is situated within the arid subtropical climate belt, spanning approximately 16°4' N and 26°4' N, with the Rub'al Khali Desert to the west and the Hajar Mountains to the east. Geologically, Quaternary deposits cover approximately 44% of the land surface (Fig. 1). The types of Quaternary landscapes in the region include aeolian (57%), alluvial (24%), fluvial (14%), sabkha (5%), and others (>0.1%), and includes features such as alluvial fans (Blechs Schmidt et al., 2009; Parton, Farrant, et al., 2015), caves (Fleitmann et al., 2003; Immenhauser et al., 2007), palaeolakes (Rosenberg et al., 2012), and sand dunes (Atkinson et al., 2013; Goudie et al., 2000; Leighton et al., 2014; Radies et al., 2005). In this arid region, sparse vegetation and extensive exposures of dunes, alluvial fans, coastal terraces and cave deposits make Quaternary landforms and sediments highly visible in the landscape. This contrasts with many humid, vegetated environments, where Quaternary features are more often obscured and may be less immediately recognisable to non-specialists.

Socioeconomically, both the UAE and Oman are both predominantly Muslim countries that have undergone major economic development over the past two decades, with GDP growth exceeding 300% driven largely by the expansion of the oil industry (Pirlea, 2023a, 2023b). This growth has been accompanied by increasing proportions of migrant residents (United Nations Population Division, 2024) and rising tertiary education levels (World Bank, 2023). However, opportunities for geosciences education remain limited in both countries, particularly at the school level (Al Ghfeli, 2016; Ambusaidi & Al-Balushi, 2015; Ministry of Education, 2023).

Quaternary geoscience research conducted in this region has significantly advanced our understanding of environmental variability during the Quaternary, and its impact on human demographics. Throughout the Quaternary, the landscape of southeast Arabia experienced alternating wetter and drier conditions (Parker et al., 2004; Parton, Farrant, et al., 2015). By integrating archaeological and palaeoclimatic data, researchers such as Parker (2009) and Parton et al. (2015) have highlighted the close correspondence between early human settlement and environmental variability in this region. This connection underscores the importance of Quaternary palaeoenvironmental sites not only as climatic archives but also as geocultural sites with relevance for regional archaeology and culture. These geocultural connection have been acknowledged by various Quaternary scientists (Atkinson et al., 2013; Farrant et al., 2015; Nicholson et al., 2020; Preston et al., 2015;

Deleted: has been found to

Deleted: Secondly

Deleted: , videos

Deleted: For example, in discussing climate science, videos were found more effective than written text in communicating the consensus amongst scientists that current climate change issues are triggered by anthropogenic activities (Goldberg et al., 2019). Finally, as a method, videos offer the advantage of "making communication visible" (Goldman & McDermott, 2007, p. 112) by capturing and enabling the analysis of the effect of a specific content in a controlled manner, unlike personal communication, which can vary in its delivery.

Deleted: Regarding t

Deleted: , multiple studies

Deleted: have found the optimum length of videos to be around 6–9 minutes. In

Deleted: eye-tracking of participants showed that viewers lost attention

Deleted: with engagement lasting

Deleted: the video's

Deleted: To create an engaging video, Brame (2016) has demonstrated the need for enthusiasm from the narrator, the use of conversational language, and an emphasis on the relevance of the content.

Deleted: Academically

Deleted: can be used to

Deleted: nalyse

Deleted: knowledge

Deleted: or

Deleted: methods

Deleted: , such as the relative effectiveness of various strategies in communicating a topic to the public.

Deleted: of the

Deleted: ,

Deleted:

Deleted: which received

Deleted: ¶

... [7]

Deleted: This study addresses this knowledge gap by analy... [8]

Deleted: 2

Deleted: g

Deleted: Presently, the climate of this region is hyper-arid. ... [9]

Deleted: .

Deleted: The Rub'al Khali and the Wahiba sands are the p... [10]

Deleted: high

Deleted:

Deleted: 1.3 Quaternary Geoheritage Sites in Southeast Arabia¶

Deleted: Southeast Arabia is a region with a diverse array ... [11]

Deleted: R

Deleted: at these sites

Deleted:

Deleted: , corresponding to 100k-year eccentricity (Parker ... [12]

Field Code Changed

Rosenberg et al., 2012; Zerboni et al., 2020) who cite archaeological relevance as a primary motivation for conducting their palaeoenvironmental research.

Despite various reports of their loss, only a limited number of studies have considered these Quaternary sites as heritage sites requiring and/or deserving conservation, despite various reports of their loss. A recent inventory of Quaternary palaeoenvironmental sites in this region identified the destruction of 31 out of 234 sites (13%) along with endangerment of an additional 34 sites (15%) (Sayama et al., 2022). This destruction was primarily due to urban development and quarrying. On the scale of individual sites, Lokier (2013) and Kirkham and Evans (2019) have emphasised the endangerment of the Abu Dhabi Sabkha, UAE, illustrating how recent developments in petroleum and civil engineering activities have damaged over 60% of this landscape with unique heritage values. The loss of Quaternary sites has also been documented in palaeoenvironmental studies, such as Atkinson et al. (2011), where sites were destroyed by industrial development (Preston et al., 2015).

Deleted: However,

Deleted: ,

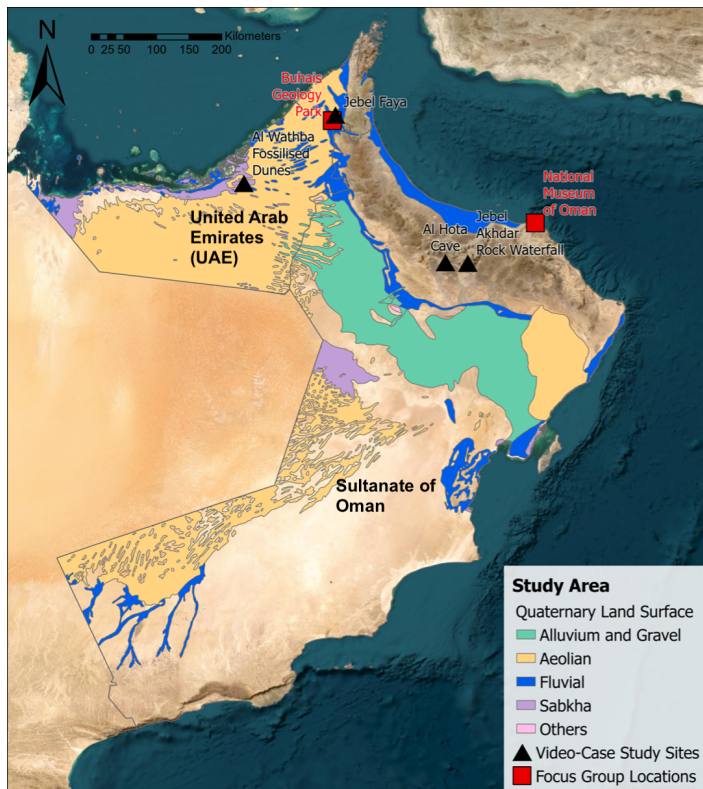


Figure 1: A map of southeast Arabia with Quaternary land surface characteristics, locations of case study sites in the videos, and locations where focus group meetings were conducted. Geological data derived from Pollastro et al. (1999)

3 Aim of the study

As outlined above, further investigation is required to advance science communication in Quaternary science and Quaternary geoheritage. This study aims to evaluate the effectiveness of incorporating geocultural context in communicating the value of Quaternary geoheritage sites in southeast Arabia, a region where degradation of

Formatted: Font: Times New Roman, 12 pt, Not Bold, Complex Script Font: 12 pt, Not Bold

Formatted: Normal

such sites has been documented. To address this, we compare audience responses to two videos: one presenting Quaternary geoheritage within a geocultural framework, and the other adopting a purely geoscientific perspective. Responses are analysed across a sample of predominantly university-educated, pro-environment adults in their 20s and 30s residing in Oman and the United Arab Emirates

4 Methodology

This study undertook a three-phase approach, conducted between November 2022 to January 2024, as illustrated in Fig. 2. Phase 1, a preliminary phase, involved focus group meetings to identify suitable contents for the videos, Phase 2 (Section 3.2) covered the production of the two videos, and Phase 3 (Sections 3.3–3.4) consisted of the online experiment and data analysis, including three survey waves with random assignment to treatment and control groups after Wave 1. This article will focus primarily on analysing the results of Phase 3. Table 1 summarises the definition of terms as used in this study.

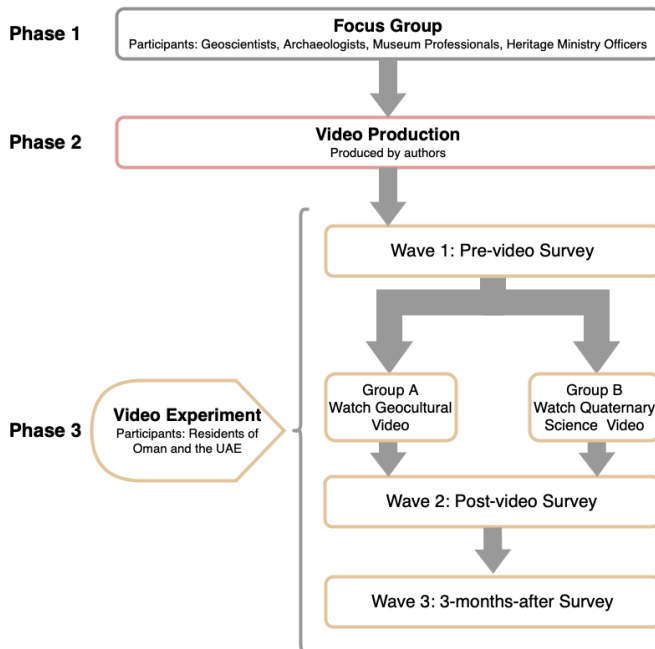


Figure 2 Flow chart describing the phases of the study

Table 1 Key terms and definitions used in this study.

Term	Definition (as used in this study)
Wave	A round of survey data collection in a longitudinal study design; in this study, the same participants who answered a wave of questionnaire were recontacted to participate in the subsequent wave. (i.e. Wave 1: pre-video, Wave 2: post-video, Wave 3: three-month follow-up).
Treatment group	Participants who viewed the video incorporating geocultural context.
Control group	Participants who viewed the video focusing solely on Quaternary science.

Formatted: Font: (Default) Times New Roman, 10 pt, Not Bold, Italic, Complex Script Font: Times New Roman, 10 pt, Not Bold, Italic

Formatted: Normal, Left, Line spacing: Multiple 1.15 li

Deleted: 3

Moved down [3]: Table 1 summarises the definition of terms as used in this study.

Deleted: To conduct a study on Quaternary geoheritage sites in southeast Arabia using carefully produced videos that align with the audience's needs and expectations,

Deleted: a

Deleted: was formulated and executed.

Deleted: The study was

Deleted: (Section 3.1)

Deleted: . Phase 3

Deleted: nvolved

Moved (insertion) [3]

Deleted: .

Deleted: Table 1 Key terms and definitions used in this study.

Term ... [13]

Term	Definition (as used in this study)
Difference-in-differences (DiD) analysis	A statistical approach comparing changes over time between treatment and control groups to estimate the effect of the intervention (further detailed in Section 3.4). A positive DiD coefficient means a positive change occurring in one group (in this study, the treatment group) in comparison to the change observed in another group. A larger DiD coefficient indicates a larger difference in change between the two groups being compared.
Confidence Interval (CI)	A standard statistical measurement used to illustrate the range of uncertainty around a statistical result, such as those from Differences-in-Differences analyses. The true value of the effect being assessed falls between the upper and lower bounds of this confidence interval with 95% certainty.
Specialist	Participant with formal training in geoscience (students or professionals).
Non-specialist	Participant without formal training in geoscience.
Knowledge test questions	Structured test questions used to assess recognition and understanding of concepts presented in the videos.
Attrition	Reduction in the number of participants completing successive survey waves.
Self-reported knowledge	Participants' subjective assessment of how much they feel they know about a topic.

4.1 Phase 1: Focus Group to identify video content

As a preparatory phase to determine the most appropriate content of the videos, focus group meetings were conducted in November 2022 at Buhais Geology Park (UAE), and in December 2022 at the Oman National Museum. Participants are described in Table 2. The authors presented the study aim, design, target audience, and focus of this study to the participants, followed by descriptions of the relationship between archaeology, culture, and palaeoenvironment.

Table 2 Participant profile for the focus group meetings conducted in this study

	Participants	Number	Non-nationals
UAE	Archaeologist	1	1
	Staff from Buhais Geology Park	2	0
	Staff from Mleiha Archaeology Center	2	2
Oman	Archaeologist	2	1
	Geologist	2	0
	Staff from the National Museum of Oman	2	0
	Staff from Ministry of Heritage	1	0

Through deductive and inductive content analysis (Bengtsson, 2016) via NVivo, five key themes were identified as below:

- Begin the video with visually engaging footage and familiar sites before introducing technical Quaternary elements

Deleted: ¶

Deleted: 3

Deleted: s

Deleted: T

Deleted: including the optimal use of the geocultural connections, two focus group meetings were conducted, once in the UAE and another in Oman. Key partners and decision makers involved in the protection and communication of Quaternary sites, including museum professionals, geoscientists, archaeologists, and officials from the Ministry of Heritage, were invited to participate.

Deleted: participants (n=5 in the UAE, n=7 in Oman) were provided with a brief presentation by the authors on the

Deleted: the

Deleted: Subsequently, the participants engaged in a discussion on three main topics: their reaction to the presentation, recommendations based on past experiences, and identification of the main factors to be emphasised in the videos. The focus group meetings were designed to last approximately one hour and half to two hours each. At the beginning of each focus group meeting, the facilitators explained that the videos would target adults living in Oman and the UAE with or without interest in geoheritage sites. Participants were asked to suggest themes, examples, and narrative approaches that they think would be engaging for this audience. Key themes emerged in these focus groups directly informed the video scripts and the selection of example sites described in Section 3.2. Considering the linguistic abilities of the participants, the focus group meeting in Oman was conducted in English with Arabic interpretation available upon request, while the focus group meeting in the UAE was conducted in both English and Arabic, facilitated by an interpreter. The discussions in the focus group meetings were recorded, transcribed, coded, and analysed qualitatively using deductive and inductive content analysis (Bengtsson, 2016) via NVivo to find categories and themes relevant for the research questions.

Deleted: ¶

... [14]

Formatted: Font: (Default) +Headings CS (Times New Roman), 10 pt, Complex Script Font: +Headings CS (Times New Roman)

Formatted: Caption, Centred, Keep with next

Formatted: Font: (Default) +Headings CS (Times New Roman), 10 pt, Complex Script Font: +Headings CS (Times New Roman), 10 pt

Formatted: Font: (Default) +Headings CS (Times New Roman), 10 pt, Complex Script Font: +Headings CS (Times New Roman), 10 pt

- Structure content progressively from general overview to more detailed explanation
- Incorporate archaeological, cultural, and religious narratives where appropriate
- Use an accessible, conversational tone supported by locally grounded perspectives
- Frame geoheritage in relation to everyday values, such as natural beauty, cultural relevance, and conservation needs

Overall, the focus group meetings underscored the importance of cultural connection in communicating Quaternary geoheritage. Detailed results of Phase 1 can be found in Supplement i.

4.2 Phase 2: Video Production

Based on the insights above, two videos were developed by the authors in collaboration with partners. The videos were designed to maintain a similar length, with the primary distinction between the two being an emphasis on the geocultural context in one (referred to as the geocultural or treatment video), and the exclusion of the geocultural context in favour of a more detailed description of the Quaternary science in the other (Quaternary science or control video). Other elements were designed to be as similar as possible. The videos incorporated footage filmed by the authors, as well as videos and photographs provided by collaborators, along with Creative Commons licensed visuals and music. Each video featured voice narration in English, complemented by dialogues with experts conducted in Arabic, with corresponding translation provided as subtitles in Arabic or in English. The videos were created specifically for this research project and are not intended to function as comprehensive museum or geopark interpretation tools. Prior to distribution, both videos were piloted and reviewed by focus group participants to ensure scientific accuracy and appropriate representation of cultural and social content.

The videos are available online (Control Video: <https://ora.ox.ac.uk/objects/uuid:e14384cb-68fa-45f1-914d-3204e05bb3ea>, Treatment Video: <https://ora.ox.ac.uk/objects/uuid:ee8c3f2a-1888-4967-a104-b5799ba68d8d>), and their structure, duration, and differences are summarised in Table 3.

Table 3 Contents and duration of the two videos produced for the study, with explanations of the differences. Contents with one asterisk indicate sections with different narration/dialogue between the two videos and contents with two asterisks indicate sections

Geocultural video (duration in seconds)	Quaternary Science Video (duration in seconds)
Introduction (30)	(36)
Introduction of narrator and video title (22)	(22)
Geoheritage sites-Global (17)	(17)
Geoheritage sites-SE Arabia (29)	(31)
Brief overview of the Earth's geology (12)	(14)
Introduction to Quaternary geoheritage (scenery) (16)	(18)
Introduction to the Quaternary period (scientific) (11)	(15)
Examples of Quaternary sites in SE Arabia (15)	(15)
Social relevance of Quaternary sites for geohazards (14)	(16)
Quaternary climate change* (39)	Increased details of the climate cycle (47)
Relationship with the Quran**	Description of the relationship between Quaternary geology and the Quran in which a Quran verse indicates the natural history of the Arabian Peninsula once being covered in lush vegetation and flowing rivers. (30)


- Formatted ... [15]
- Formatted ... [16]
- Deleted: s ... [17]
- Deleted: 3
- Deleted: gained from the focus group discussions
- Formatted ... [18]
- Formatted ... [19]
- Deleted: The videos were carefully crafted to maintain a si ... [21]
- Formatted ... [20]
- Formatted ... [22]
- Formatted ... [23]
- Formatted ... [24]
- Formatted Table ... [25]
- Formatted ... [26]
- Formatted ... [27]
- Formatted ... [28]
- Formatted ... [29]
- Formatted ... [30]
- Formatted ... [31]
- Formatted ... [32]
- Formatted ... [33]
- Formatted ... [34]
- Formatted ... [35]
- Formatted ... [36]
- Formatted ... [37]
- Formatted ... [38]
- Formatted ... [39]
- Formatted ... [40]
- Formatted ... [41]
- Formatted ... [42]
- Formatted ... [43]
- Formatted ... [44]
- Formatted ... [45]
- Formatted ... [46]
- Formatted ... [47]
- Formatted ... [48]
- Formatted ... [49]
- Formatted ... [50]
- Formatted ... [51]
- Formatted ... [52]
- Formatted ... [53]
- Formatted ... [54]
- Formatted ... [55]
- Formatted ... [56]
- Formatted ... [58]
- Formatted ... [57]
- Formatted ... [60]
- Formatted ... [59]

Archaeological relevance**	Explanation of how Quaternary geoscience influences archaeological research, including how it informs how humans reacted to climate change in the past. (38)	(0)	
Example 1, travertine-non-cultural* (dialogue in Arabic)		(31)	Increased dialogue and information on the travertine and its presence around the region. (52)
Example 1, travertine-cultural** (dialogue in Arabic)	Reference to the importance of water for survival of ancient people. (8)	(0)	
Geoheritage conservation frameworks and geotourism		(30)	(34)
Example 2, fossilised dunes* (dialogue in Arabic)		(21)	Increased details on the formation of the landforms. (46)
Example 3, Al Hoota Cave		(32)	(36)
Example 4, Jebel Faya-non-cultural*		(18)	Description of a cross-section from Jebel Faya and how it helps provide evidence for climate change over the Quaternary period. (77)
Example 4, Jebel Faya-cultural**	Description of human inhabitation in the region, including the presence of the oldest remains of homo sapiens outside of Africa (64)	(0)	
Endangerment of Quaternary sites		(19)	(19)
Summary		(33)	(35)
End credit		(6)	(6)
Total duration		545 seconds	536 seconds

The total duration of the videos falls at the upper end of the 6–9 minute duration range recommended in the literature for optimal audience engagement, at 9 minutes 5 seconds (545 s) for the geocultural video, and 8 minutes 56 seconds (536 s) for the Quaternary science video. In contrast, the Quaternary science video incorporated additional scientific detail. The total duration of geocultural content was 140 seconds (approximately 26%) in the geocultural video.

In these videos, three case study sites were selected to introduce four key Quaternary geoheritage sites in the region. These sites were selected for primarily for their scientific importance, but also for the representation of the variety of Quaternary sites in southeast Arabia. Table 4 summarizes the key features of the selected sites.

Table 4 Description of Case Study sites and their key scientific and geocultural values

Site	Main Quaternary geoheritage features	Scientific	Geocultural value
Jebel Akhdar travertines (Oman)			
	Travertine / tufa, described as a “rock waterfall”	Evidence that the landscape once had much more active water flow; helps communicate past wet-dry climate shifts in southeast Arabia	Links human survival with water availability: ancient people used the water for survival, and water is still used for agriculture nearby

- Formatted ... [62]
- Formatted ... [61]
- Formatted ... [64]
- Formatted ... [63]
- Formatted ... [67]
- Formatted ... [65]
- Formatted ... [66]
- Formatted ... [68]
- Formatted ... [69]
- Formatted ... [70]
- Formatted ... [72]
- Formatted ... [71]
- Formatted ... [73]
- Formatted ... [74]
- Formatted ... [75]
- Formatted ... [76]
- Formatted ... [78]
- Formatted ... [77]
- Formatted ... [79]
- Formatted ... [80]
- Formatted ... [81]
- Formatted ... [82]
- Formatted ... [85]
- Formatted ... [83]
- Formatted ... [84]
- Formatted ... [86]
- Formatted ... [88]
- Formatted ... [87]
- Formatted ... [90]
- Formatted ... [89]
- Formatted ... [91]
- Formatted ... [92]
- Formatted ... [93]
- Formatted ... [94]
- Formatted ... [95]
- Formatted ... [96]
- Formatted ... [97]
- Formatted ... [98]
- Formatted ... [99]
- Formatted ... [100]
- Formatted ... [101]
- Formatted ... [102]
- Formatted ... [103]
- Formatted ... [104]
- Formatted ... [105]
- Formatted ... [106]
- Formatted ... [107]

Al Wathba fossilised dunes (UAE)



Fossilised dunes / cemented sandstone landforms

Shows how coastal/dune sediments can become preserved as rock and later shaped into distinctive landforms

Not emphasised

Formatted: Font: (Default) +Headings CS (Times New Roman), 10 pt, Complex Script Font: +Headings CS (Times New Roman), 10 pt

Formatted: Font: (Default) +Headings CS (Times New Roman), 10 pt, Complex Script Font: +Headings CS (Times New Roman), 10 pt

Al Hoota Cave (Oman)



Cave system with stalagmites and stalactites


Speleothems can be used for precise reconstruction of when southeast Arabia was wetter and rainier

Serves as climatic and chronological reference point for the natural environment of the region, used often by archaeological studies

Formatted: Font: (Default) +Headings CS (Times New Roman), 10 pt, Complex Script Font: +Headings CS (Times New Roman), 10 pt

Formatted: Font: (Default) +Headings CS (Times New Roman), 10 pt, Complex Script Font: +Headings CS (Times New Roman), 10 pt

Jebel Faya (UAE)



Desert-margin environment with ancient lakes/springs and archaeological sites (rock shelters)

Evidence for wetter phases, ancient lakes/springs, and possibility as a refuge with water even when other areas were dry

Site includes some of the oldest remains of *Homo sapiens* outside Africa and the Levant, from around 210,000 years ago

Formatted: Font: (Default) +Headings CS (Times New Roman), 10 pt, Complex Script Font: +Headings CS (Times New Roman), 10 pt

Formatted: Font: (Default) +Headings CS (Times New Roman), 10 pt, Complex Script Font: +Headings CS (Times New Roman), 10 pt

Formatted: Font: (Default) +Headings CS (Times New Roman), 10 pt, Complex Script Font: +Headings CS (Times New Roman), 10 pt

Formatted: Font: (Default) +Headings CS (Times New Roman), 10 pt, Complex Script Font: +Headings CS (Times New Roman), 10 pt

4.3 Phase 3: Video experiment

In phase 3, an online experiment was conducted using the videos produced in the second phase. Participants were recruited based on the inclusion criterion of being residents of the UAE or Oman. Recruitment efforts included calls at universities, as well as emails and posts through nature societies, museums, and social media platforms. The experiment consisted of three waves of surveys, including a questionnaire administered before, immediately after, and three months after watching the video. Upon completion of the pre-video questionnaire, participants were randomly divided into two groups: Group A (the treatment group), who watched the geocultural video, and Group B (the control group), who watched the Quaternary science video.

The study received 160 valid responses in Wave 1 (pre-video), 104 in Wave 2 (post-video), and 82 in Wave 3 (3-months-after). Participant characteristics are summarised in Table 5. Although nationals of UAE and Oman were overrepresented relative to national demographics, comparative analyses revealed no statistically significant differences between national and non-national participants. While this study originally aimed to target the general public, the final sample was skewed towards a young, highly educated, and environmentally engaged demographic. This profile aligns with audiences commonly identified as potential geotourism participants in previous studies (Dowling & Allan, 2018; Kim et al., 2008; Štrba, 2019).

Table 5 Breakdown of video study participants. All questions in the survey were optional, leading to some missing responses.

Research Stage	Total	Specialist	Non specialist	Student	Non student	UAE resident	Oman resident	National	Non national
Wave 1	160	73	87	109	51	64	94	128	31
Wave 2	Control	49	26	23	40	9	16	33	10
	Treatment	55	22	33	39	16	24	43	12

Formatted: Font: (Default) +Headings CS (Times New Roman), 10 pt, Italic, Complex Script Font: +Headings CS (Times New Roman), 10 pt, Italic

Formatted: Font: (Default) +Headings CS (Times New Roman), 10 pt, Complex Script Font: +Headings CS (Times New Roman), 10 pt

Formatted: Font: (Default) +Headings CS (Times New Roman), 10 pt, Complex Script Font: +Headings CS (Times New Roman), 10 pt

Formatted: Font: (Default) +Headings CS (Times New Roman), 10 pt, Complex Script Font: +Headings CS (Times New Roman), 10 pt

Formatted: Font: (Default) +Headings CS (Times New Roman), 10 pt, Complex Script Font: +Headings CS (Times New Roman), 10 pt

Deleted: 3

Deleted: a registration process and

Formatted: Left

Formatted: Font: 7.5 pt, Complex Script Font: 7.5 pt

Formatted Table

Formatted: Font: 10 pt, Complex Script Font: 10 pt

Formatted: Font: 10 pt, Complex Script Font: 10 pt

Formatted: Font: 10 pt, Complex Script Font: 10 pt

	Total	104	48	56	79	25	40	64	82	22
	Control	38	22	16	33	5	27	11	31	7
Wave 3	Treatment	44	19	25	33	11	18	26	33	11
	Total	82	41	41	66	16	45	37	64	18

Formatted: Font: 10 pt, Complex Script Font: 10 pt

Formatted: Font: 10 pt, Complex Script Font: 10 pt

Formatted: Font: 10 pt, Complex Script Font: 10 pt

Formatted: Font: 10 pt, Complex Script Font: 10 pt

Formatted: Font: 10 pt, Complex Script Font: 10 pt

Drop-out rates were within or better than the expected range of 30–40% for longitudinal studies (Grønmo, 2019), with a particularly low drop-out rate of 21% between Waves 2 and 3. Given the total population of southeast Arabia at 14.1 million, according to Yamane’s formula for sample size (Yamane, 1967), 104 participants who completed until Wave 2 represent the population of this region at a margin of error at ±9.8%, while 82 participants who completed all three waves have a ±10.9% margin. While smaller than the sample required for a ±5% margin, this size was considered adequate for exploratory analysis, especially given the strong caveat that the study focused on a specific population of university students and adults with pro-nature views.

The majority of participants were university students (n = 78), including 47 studying geosciences and 31 studying other disciplines. Of the 23 employed participants, only one worked in geology-related field. Participants who are geoscience students or professionals were classified as domain specialists (n=48) and the rest were categorised as non-specialists (n=56). Before watching the video, specialists were significantly more likely to report awareness of geoheritage sites (t-test p < 0.001) or Quaternary geoheritage sites (t-test p = 0.051 in Chi-squared test and p-value = 0.035 in Fisher’s exact test). Yet, many specialists knew some geoheritage sites (95%), but only half of them (50%) could recognise or identify recognition of Quaternary geoheritage sites.

Participants of this study, regardless of their demographics, expressed strong pro-conservation attitudes prior to viewing the videos, with high rating of the importance of protecting natural heritage (mean = 9.2/10, SD=1.4). Support was similarly strong for geoheritage sites (mean=9.0, SD=1.7) and Quaternary geoheritage sites (mean=8.6, SD=2.0), although increasing specificity was associated with greater variability in responses.

All procedures of the experiment were conducted using online questionnaires, with options to answer in Arabic or English. The questionnaire was first prepared in English and then translated into Arabic by one of the authors (H. Al Rawahi), a native Arabic speaker and a geoscientist. The differences of the two language versions were reviewed and considered negligible in analysing the answers.

The questionnaires assessed the participants’ knowledge and interest in geoheritage sites, Quaternary geoheritage sites, archaeological sites, and the relationship between Quaternary geoheritage sites and archaeological sites. The Quaternary geoheritage section included two sets of knowledge test questions: one in which participants were asked to select photos of Quaternary geoheritage sites from a set of photos (see Fig. 3), and another in which they were asked to choose correct statements on relationships between Quaternary geology and archaeology observable in southeast Arabia (see Supplement i for full question wording). Both knowledge test questions were presented as multiple-choice questions with multiple correct and incorrect answers, to which participants were asked to select all correct answers. The score for these questions was calculated as the number of correct answers selected, minus the number of incorrect answers selected. After the questionnaire of Wave 2, participants received a list of additional resources where they could learn more about geoheritage sites and sites that were featured in the video. In Wave 3, additional questions were included to assess participants’ impressions of the video and its impact.

Deleted: As described in Table 2, in total, 211 individuals registered their interest in the study, 160 completed the pre-video questionnaire (Wave 1), 104 completed the post-video questionnaire (Wave 2), and 82 completed the three-months-after questionnaire (Wave 3). For the purposes of the experiment, participants were divided into two groups: Group A (the treatment group), who watched the geocultural video, and Group B (the control group), who watched the Quaternary science video.

Table 2 Participant numbers across survey waves in phase 3 of the study

Deleted: three

Deleted: aimed to assess

Deleted: photos

Formatted: Font: (Default) Times New Roman, (Asian) Times New Roman, 10 pt, Complex Script Font: Times New Roman, 10 pt, Ligatures: None

Deleted: corresponding to geocultural elements at those sites

Formatted: Font: (Default) Times New Roman, (Asian) Times New Roman, 10 pt, Complex Script Font: Times New Roman, 10 pt, Ligatures: None

Deleted: Wave 1 additionally included questions about participants’ level of knowledge and interest in natural heritage sites to gauge their predisposition towards nature and nature conservation.

Deleted: participants answered

Deleted: was sent

Deleted: to them to




Figure 3 Photos used in the knowledge test to identify Quaternary geoheritage sites. The correct answers are (a) [cave features], (b) [sand dunes] and (d) [sabkha]

Each questionnaire was designed to take between 5–10 minutes to complete. Most questions utilised a five-point Likert-like scale, in which higher values reflect higher levels of agreement, interest, or perceived importance, with exceptions including Yes/No questions, text-entry questions (mostly in Wave 3 regarding impressions and impact of videos), multiple-answer questions (including knowledge test questions), and questions on the importance of protecting certain types of sites, which were presented as a 10-point slider-scale. Text-entry questions were included to assess participants' recollection of Quaternary geoheritage sites.

4.4 Data analysis

The data collected from the questionnaires underwent quantitative and qualitative analysis, based on the nature of the questions. Although some discussion continues on the treatment of aggregated Likert-type data as an ordinal scale rather than discrete categories (Bishop & Herron, 2015), this study employed parametric methods to analyse this data in line with other studies such as De Winter and Dodou (2010).

To text-entry questions, a qualitative assessment was conducted. The qualitative analysis involved deductive and inductive content analysis using NVivo to categorise themes related to the research questions and emerging themes from the responses. The predetermined themes used for the deductive content analysis included those related to the key points mentioned in the focus groups, and options indicated in the questionnaire as multiple-choice questions.

Statistical analyses followed methods commonly used in Randomly Controlled Trial (RCT) experiments, where both treatment and control groups are present. Since both groups watched a video on geoheritage which would impact the outcome of the post-treatment (Wave 2) and follow-up (Wave 3) surveys, the study opted to use difference-in-differences (DiD) analysis with fixed effects for the treatment group and the survey wave. DiD analysis is a specific type of fixed effect analysis that is commonly used to evaluate treatment effects in natural experiments (see Abadie (2005) for a detailed discussion). In this study, DiD enables an analysis of changes in

Moved (insertion) [6]

Formatted: Font: (Default) +Headings CS (Times New Roman), Complex Script Font: +Headings CS (Times New Roman)

Formatted: Caption, Line spacing: single, Don't keep with next

Deleted: Figure 4 Photos used in the knowledge test to identify Quaternary geoheritage sites. The correct answers are (a) [cave features], (b) [sand dunes] and (d) [sabkha]

Deleted: ¶

Formatted: Line spacing: Multiple 1.15 li

Deleted: 3

Deleted: The statistical analyses were conducted using paired t-tests and difference in differences analysis.

Deleted: for responses

Deleted: In this study, both groups viewed a video about Quaternary geoheritage sites, with the control group watching a video focused solely on Quaternary science and the treatment group watched a video with geocultural information included. While a third control group watching an unrelated video would have been ideal, practical constraints in respondent recruitment limited this option. However, the absence of a true "baseline" control group did not hinder the effects of the treatment –i.e., the inclusion of geocultural information in the video.

Deleted: the

Deleted: members of

Deleted: the control

Deleted: had also

Deleted: relevant

Deleted: and we would expect it to

Deleted: have an effect on their responses in

Deleted: it was determined that the most appropriate method for analysing this data would be a

Deleted: It allows for the assessment of treatment effects over time, even when there are underlying differences between observed groups and timeframes. In practical terms, t

Deleted: his approach compares

Deleted: how much

participants' responses cover time in the treatment group *vis à vis* the changes in the control group, thereby isolating the effect of including geocultural information in the video.

For Waves 2 and 3, all responses were initially compared to responses in Wave 1 using a t-test to account for statistically significant difference. Subsequently, DiD was conducted to assess the effects of the treatment. DiD analysis was conducted at two levels. First, it was conducted for all 82 participants who completed Wave 3. Then the participants were subdivided into specialist and non-specialist respondents to examine whether the treatment effect varied based on the respondent's level of prior subject knowledge.

When applied to samples of the size used in this study, estimates of treatment effects are accompanied by substantial statistical uncertainty. With 82 complete cases, the study is underpowered to reliably detect small effects, particularly under inference procedures that account for within-respondent dependence over time. We therefore emphasize effect-size estimates and uncertainty intervals by reporting 95% confidence intervals (CIs) for our DiD analyses. Confidence intervals allow interpretation of the range of plausible directions and magnitudes for the true effect sizes, which is more informative for these data than significance-level reporting alone. For example, in cases where confidence intervals are narrow and centred near zero, we can rule out the presence of large treatment effects even when results are not statistically significant in the conventional sense. Across outcomes, many estimates remain imprecise, and we interpret findings in light of this uncertainty as reflected in the reported confidence intervals.

5 Results

5.1 Impressions of the video after 3 months

Survey responses indicated positive and sustained impressions of both videos. Approximately half the participants in each group reported watching the video more than twice. Self-reported memory of content was higher in the treatment group (25%) than in the control group (16%).

Most participants (80%) considered the video length appropriate, although 17% felt it was slightly too long. This perception was more common in the control group (24%) than in the treatment group (13%). Regarding impact, 91% of respondents reported increased interest in Quaternary geoheritage, with a slightly higher proportion in the treatment group, though differences were not statistically significant.

Of the 82 Wave 3 respondents, 46 provided open-ended text feedback (20 from treatment group and 26 from control group). These comments frequently cited positive aspects including learning outcomes (13), clarity of presentation (8), and beautiful scenery (8). Participants described the videos as accessible, clear, and engaging, and several highlighted the dialogue with local geologists as particularly effective. In contrast, only a small number of comments explicitly referenced Quaternary geoheritage sites (6), as opposed to general geoheritage sites (19). Suggestions for improvement were provided by 20 respondents, most commonly recommending a shorter duration, predominantly from control group participants (7 out of 8 instances). Conversely, several treatment group participants suggested including additional content to further expand their knowledge. Other recommendations focused on points to improve the production quality, such as including short animations (2), improving the narration (2), and improving the overall quality (3) as well as the delivery of the content, such as reducing complexity (3), and making the content more interesting (5).

5.2 Statistical Analysis

Statistical analysis of the questionnaire answers focused on the questions pertinent to Quaternary geoheritage sites and the geocultural context. The results of the seven target questions are shown in Fig. 4 and Table 6 and analysed further in the following sections. The detailed statistical figures for the DiD analysis can be found in Supplement iii.

Deleted: hanged ...ver time in the treatment group with ... [109]

Deleted: how much they ...hangeds ... [110]

Formatted: Font: Italic, Complex Script Font: Italic

Deleted: each survey question...aves 2 and 3, all responses in each wave of the survey ...ere initially compared to responses inthe...Wave 1 responses ...sing a t-test to determine if...ccount for there was a ...tatistically significant differences between waves... Subsequently, DiD was conducted to assess the effects of the treatment, using only the data set of participants who completed all three waves of questionnaire (n=82), to assess the effects of the treatment... DiD analysis was conducted at two levels. First, it was conducted for all 82 participants who completed Wave 3. Then the participants were subdivided into specialist and non-specialist respondents to examine whether the treatment effect varied based on the respondent's level of prior subject knowledge. It is important to note that even in cases where the t-test for the overall dataset showed no statistical significance, the DiD analysis could reveal a significant difference between treatment and control groups. This is because the treatment group may have a positive effect while the control group has a negative effect, potentially cancelling each other out in the overall population analysis. [111]

Deleted: ¶ [112]

Deleted: Finally, the data were subdivided into specialist and non-respondents. The specialist group comprised of respondents who were either geology students or professionals in a geology-related field, while the non-specialist group comprised all other respondents. This division aimed to examine whether the treatment effect varied based on the respondent's level of expertise or prior subject knowledge. The DiD analysis was then re-run for both groups, and the results were used to conduct direct comparisons of the treatment effect between specialist and non-specialist respondents. ¶ [113]

Deleted: 4...Results and Discussion ¶ [114]

4.1 Phase 1 ¶ [115]

Formatted: Heading 1

Deleted: Focus group meetings were conducted in November 2022 at Buhais Geology Park (UAE), and in December 2022 at the Oman National Museum. As shown in Table 3, participants in the UAE included an archaeologist, two staff members from a geology museum, and two staff from an archaeology museum. The ¶ [116]

Deleted: 4.2 Phase 2 ¶ [117]

Moved up [1]: Basic descriptive statistics and t-tests of Wave 2 reported below are based on 104 participants who completed surveys up to that point.

Moved (insertion) [1]

Deleted: After excluding blank responses and those not meeting the inclusion criteria, the study recorded 160 valid responses in... [118]

Deleted: Wave 3 ...urvey responses indicated positive and sustained impressions of both videos. Approximately half th... [119]

Deleted: An unexpected finding concerned the aspects that left the strongest impression. Treatment participants most frequently pointed to the importance of protecting geoheritage, whereas contro... [120]

Deleted: ¶ [121]

Deleted: The responses consisted of 20 answers from the treatment group and 26 from the control group. ...F...requently cited positive aspects including...learning outcomes (13), clarity of pre... [122]

Deleted: Overall, qualitative findings reinforce the quantitative results, indicating stronger engagement and tolerance for vi... [123]

Deleted: 4.3.4

Deleted: 3

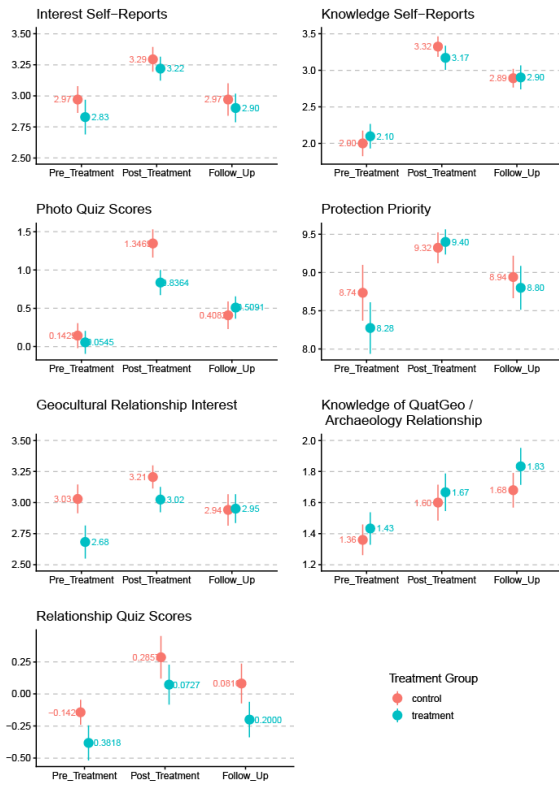


Figure 4 Changes in questionnaire scores between three waves of questionnaires, including before treatment, post treatment, and follow up (3 months after the treatment), disaggregated by treatment group. The y-values indicate the score from either the knowledge test or the Likert-like scale.

Deleted: 3

Table 6 Summary of DiD results. Blue highlight indicates prominent outcomes where the treatment group showed better positive change relative to the control group and orange highlight indicates prominent outcomes where the control video fared better than the treatment video.

Category	Scale	DiD Coefficient					
		Post-video [95% confidence interval]			3-month follow-up [95% confidence interval]		
		All participants	specialists	non-specialists	All participants	specialists	non-specialists
Interest in learning about Quaternary geoh heritage	Five-point scale (0-4)	0.067 [-0.302, 0.436]	0.056 [-0.519, 0.630]	0.003 [-0.441, 0.447]	0.073 [-0.282, 0.429]	-0.056 [-0.611, 0.500]	0.155 [-0.310, 0.620]

Formatted Table

Self-reported knowledge: Quaternary geoheritage	Five-point scale (1–5)	-0.251 [-0.738, 0.235]	-0.302 [-1.115, 0.512]	-0.106 [-0.689, 0.477]	-0.087 [-0.637, 0.463]	-0.222 [-1.029, 0.585]	-0.101 [-0.848, 0.647]
Photo knowledge test (identifying Quaternary sites)	Score (correct-incorrect)	-0.197 [-0.740, 0.347]	-0.467 [-1.324, 0.391]	0.019 [-0.764, 0.901]	0.016 [-0.518, 0.551]	-0.006 [-0.852, 0.841]	-0.075 [-0.763, 0.801]
Interest in Quaternary geology-archaeology relationship	Ten-point scale (0–4)	0.165 [-0.191, 0.520]	0.067 [-0.479, 0.612]	0.193 [-0.279, 0.664]	0.357 [0.004, 0.709]	0.167 [-0.277, 0.610]	0.562 [-0.046, 1.170]
Self-reported knowledge: geocultural relationship	Five-point scale (1–5)	-0.007 [-0.318, 0.305]	-0.091 [-0.533, 0.352]	0.011 [-0.410, 0.432]	0.08 [-0.254, 0.414]	0 [-0.665, 0.665]	0.135 [-0.248, 0.519]
Geocultural knowledge test (relationship examples)	Score (correct-incorrect)	0.037 [-0.635, 0.708]	-0.150 [-1.265, 0.965]	0.280 [-0.625, 1.184]	-0.157 [-0.791, 0.477]	-0.294 [-1.281, 0.692]	0.038 [-0.869, 0.956]
Protection priority for Quaternary geoheritage sites	Ten-point scale (1–10)	0.537 [-0.375, 1.448]	0.227 [-0.995, 1.449]	0.517 [-0.785, 1.818]	0.319 [-0.613, 1.251]	0.197 [-1.111, 1.505]	0.308 [-1.043, 1.660]

5.3 Interest and Knowledge on Quaternary Geoheritage Sites

Interest in Quaternary geoheritage increased significantly immediately after viewing (t -test, $p = 0.001$), but this uplift was not evident at the three-month follow-up when comparing pre-video and follow-up distributions ($p = 0.55$). Perceived knowledge, by contrast, increased strongly in the post-treatment survey ($p < 0.001$) and remained significantly higher than baseline at follow-up ($p < 0.001$), despite some degree of regression towards the mean.

Comparative analysis between the control and treatment group shows that for interest, DiD coefficients were small with confidence intervals around zero, effectively ruling out large effects. The only exception was a possible small positive effect among non-specialists at the follow-up survey, albeit with substantial uncertainty. For perceived knowledge, however, DiD analysis suggested a negative effect associated with assignment to the treatment group after Wave 2 for both specialists and non-specialists, although this effect dissipates by Wave 3. When comparing specialists and non-specialists in terms of perceived knowledge in Wave 2, specialists reported a greater increase than non-specialists.

The analysis of the knowledge test question on Quaternary geoheritage identification revealed a highly significant improvement in the scores immediately after video viewing ($p < 0.001$). While a substantial degree of mean reversion was observed by the time of the follow-up survey, scores remained significantly higher than the pre-video scores ($p = 0.013$). The DiD analysis provided a clearer picture behind these trends. Immediately after viewing the videos, the treatment group showed smaller improvements than the control group. This initial better performance by the control group was driven entirely by specialist respondents. However, by the follow-up survey, the two groups performed almost the same, with the treatment group scoring slightly higher, despite the lower score in Wave 1.

5.4 Interest and knowledge on the relationship between Quaternary Geology and Archaeology

- Deleted: 0.319 [127]
- Deleted: Protection priority for Quaternary geoheritage sites
- Deleted: Ten-point scale [123]
- Deleted: 0.537 [124]
- Deleted: 0.227 [125]
- Deleted: 0.517 [126]
- Deleted: 0.197 [128]
- Deleted: 0.308 [129]
- Deleted: Ten-point scale [130]
- Deleted: 0.165 [131]
- Deleted: 0.067 [132]
- Deleted: 0.193 [133]
- Deleted: 0.357 [134]
- Deleted: 0.167 [135]
- Deleted: 0.562 [136]
- Deleted: Interest in Quaternary geology-archaeology relationship
- Deleted: Five-point scale [137]
- Deleted: -0.007 [138]
- Deleted: -0.091 [139]
- Deleted: 0.011 [140]
- Deleted: 0.08 [141]
- Deleted: 0 [142]
- Deleted: 0.135 [143]
- Deleted: Self-reported knowledge: geocultural relationship
- Deleted: Geocultural knowledge test (relationship examples)
- Deleted: Score (correct-incorrect)
- Deleted: 0.037 [144]
- Deleted: -0.150 [145]
- Deleted: 0.280 [146]
- Deleted: -0.157 [147]
- Deleted: -0.294 [148]
- Deleted: 0.038 [149]
- Deleted: [150]
- Formatted [151]
- Deleted: Building on the overall patterns shown in Fig. 3 [152]
- Deleted: adds nuance to these patterns. For ...interest, DiD [154]
- Formatted [153]
- Deleted: comparing treatment and control groups ...ugge [156]
- Formatted [155]
- Deleted: [157]
- Deleted: Participants were asked to complete a photo-bas [158]
- Deleted: score for this question was calculated by subtra [160]
- Formatted [159]



(a)



(b)



(c)

- Moved up [6]:
- Deleted: a/ [161]
- Deleted: [161]

1715 Interest in the relationship between Quaternary Geology and Archaeology showed a small but statistically significant increase immediately after viewing ($p = 0.028$) at the level of all participants, but was statistically indistinguishable from baseline three months after watching the video. On the other hand, self-reported knowledge increased significantly immediately after viewing ($p < 0.001$) and remained significantly higher than baseline at follow-up ($p < 0.001$), indicating that participants' perceived understanding of the geocultural relationship continued to develop over time.

1720 DiD analysis suggests that the treatment-control contrast was clearer for interest than for perceived knowledge. For interest, the treatment group, especially the non-specialists, showed a notably greater increase than the control group both immediately after viewing the video and three-months after, with the follow-up effect particularly strong (CI lower-end value above 0), indicating a conventionally statistically significant finding, despite the small sample size.

1725 Overall scores on the knowledge test score for the relationship between Quaternary Geology and Archaeology question were extremely low across all survey waves, with mean values hovering around zero. Nevertheless, a statistically significant improvement was observed immediately after viewing the videos ($p = 0.0014$). Scores in the follow-up survey were higher than baseline but not significantly so at the 95% confidence level ($p = 0.109$). The DiD analysis suggests that, overall, there was little to no difference between the treatment and control group.

5.5 Attitude towards the protection of Quaternary Geoheritage

1735 A statistically significant increase in the view towards the protection of Quaternary sites was observed immediately after viewing the videos ($p < 0.001$). Although scores exhibited a high degree of regression towards the mean by the follow-up survey, they remained slightly higher than pre-video levels. However, this difference was not statistically significant ($p = 0.142$). It is notable that baseline scores were already high (mean ~ 8.5 , with the highest possible rating being 10), and very few respondents rated these sites as a low priority for protection.

1740 DiD analysis suggests that the positive gains in this question were consistently stronger for the treatment group, with greater increases in protection priority than those in the control group overall. This effect was evident both immediately after and three-months after viewing the video. The positive effect was particularly strong for non-specialist respondents with the treatment group in particular. Specialists entered the study with higher baseline scores (a mean value of 9.13 versus 8.23 for non-specialists), which could have constrained the magnitude of observable change due to ceiling effects.

6 Discussion

1750 Taken together, these results indicate that the inclusion of geocultural context changed how participants responded to the video that introduced the region's Quaternary geoheritage. The geocultural video did not produce stronger immediate knowledge outcomes than the Quaternary science-focused video, but it appears to have had advantages in sustaining engagement with the geocultural relationship and strengthening attitudes towards conservation. This distinction is central to interpreting the effectiveness of the geocultural approach: its main value lies less in delivering immediate factual knowledge, and more in making Quaternary geoheritage feel relevant, memorable, and worth protecting.

1760 Comparative analysis of the two videos highlights a trade-off between short-term knowledge acquisition and longer-term memory retention and changes in opinions/attitudes. The control video, with its more singular and technical focus, likely functioned more effectively as an immediate educational resource, producing stronger post-video knowledge outcomes. The treatment video introduced a broader range of themes, potentially leading viewers to feel less confident about their specific knowledge of Quaternary geoheritage, whereas the more narrowly focused control video provided detailed scientific explanations that may have enhanced participants' perceptions of subject-specific expertise. However, after three months, this comparative advantage was largely lost, and both groups reported broadly similar levels of knowledge gain. These findings suggest that embedding scientific information within a geocultural narrative may not provide a clear advantage for short-term learning, but it also does not appear to hinder or dilute the learning experience in the medium term.

Deleted: ¶ ... [164]

Deleted: suggests

Deleted: . The treatment group sustained elevated interest over time while interest among the control group declined to pre-treatment levels, and this effect was more strongly indicated among non-specialists than specialists.

Deleted: This result supports the argument that geocultural framing works well to make Quaternary geoheritage more engaging and digestible for audiences without specialist training. For perceived knowledge, however, DiD analysis revealed very small differences between groups; the only difference that could reasonably be claimed was a small positive impact of the treatment video among non-specialists in the medium term. This may indicate that the geocultural context made a slightly stronger impression among non-specialists, for whom it was both comprehensible and memorable. For specialists, they may have inferred geocultural connections even from the control video, producing only small differences. The overall gain in knowledge reported by the control group, in combination with the qualitative inputs indicating the strong impression of the geocultural element is both interesting and surprising, and may pose a worthy research question for future studies to better understand how this self-reported knowledge gain was achieved.

Deleted: Taken together, these results indicate that the inclusion of geocultural context was more effective in sustaining interest in the Quaternary geology-archaeology relationship than in producing measurable gains in perceived knowledge. This effect is most clearly expressed among non-specialists, suggesting that geocultural framing may function primarily as an engagement mechanism rather than as a direct instructional tool. While the observed knowledge gains remain modest, the sustained interest among treatment participants highlights the potential of geocultural connections to support longer-term engagement with Quaternary geoheritage topics. ¶ ... [165]

Deleted: Objective understanding of geocultural connections was assessed through a multiple-choice knowledge test in which ... [166]

Deleted: is

Deleted: This suggests that the question may have been particularly challenging or that many respondents struggled to grasp thi ... [167]

Deleted: t-test,

Deleted: (t-test,

Deleted: ¶

Deleted: s

Deleted: A slightly better performance by the non-specialists in the post-video survey could be inferred from the results, but ot¶ ... [168]

Formatted: Font: 10 pt, Bold, Complex Script Font: 10 pt, Bold

Formatted: Font: Bold, Complex Script Font: Bold

Formatted: Font: 10 pt, Bold, Complex Script Font: 10 pt, Bold

Formatted: Font: Bold, Complex Script Font: Bold

Formatted: Font: Times New Roman, Not Bold, Italic, Complex Script Font: Not Bold, Italic

Formatted: Normal

Deleted: ¶

Formatted: Font: Bold, Complex Script Font: Bold

Formatted: Font: Bold, Complex Script Font: Bold

Formatted: Font: (Asian) Times New Roman, 10 pt, Not Bold, Complex Script Font: 10 pt, Not Bold, Ligatures: None

Formatted: Font: (Asian) Times New Roman, 10 pt, Not Bold, Complex Script Font: 10 pt, Not Bold, Ligatures: None

1900 The results above are, in some ways, similar to those of Mani et al. (2016), who found that teaching volcanic hazards in St. Vincent (an island in the Caribbean region) through video games was slightly less effective as an educational tool than a traditional pedagogical presentation, but more effective for engagement in the learning process. In both studies, the treatment condition (the geocultural context in this study and the video-game setting in Mani et al. (2016)) added content or framing to the core geoscientific material, which may have diluted the focus of the scientific content. A more direct delivery of the core content therefore appears to lead to better short-term knowledge outcomes. However, the findings from southeast Arabia demonstrate an additional dimension to this research area by showing that, three months after the intervention, the difference between the two groups dissipated, with some indication of a slight reversal.

Formatted: Font: (Asian) Times New Roman, 10 pt, Not Bold, Complex Script Font: 10 pt, Not Bold, Ligatures: None

Formatted: Font: (Asian) Times New Roman, 10 pt, Not Bold, Complex Script Font: 10 pt, Not Bold, Ligatures: None

Formatted: Font: (Asian) Times New Roman, 10 pt, Not Bold, Complex Script Font: 10 pt, Not Bold, Ligatures: None

1905
1910 In fact, the clearest advantage of the geocultural context appears to lie in maintaining interest and engagement over time, particularly among non-specialists. The treatment group sustained elevated interest in the relationship between Quaternary geology and archaeology, and to a lesser extent in learning about Quaternary geoh heritage, although interest within the control group showed larger declines for both cases in Wave 3. This result supports the argument that geocultural framing works well to make Quaternary geoh heritage more engaging and digestible for audiences without specialist training. This pattern aligns with established findings in geoscience education and communication literature, which suggest that individuals without prior training often find geological concepts, particularly those related to deep time, challenging to engage with (Trend, 1998, 2001), resulting in high barriers to initial learning (Rogers et al., 2024). By connecting Quaternary landforms to archaeology, religious narratives, local landscapes, and cultural memory, the treatment video provided more familiar points of entry into a topic that can otherwise feel abstract or technical.

Formatted: Font: (Asian) Times New Roman, 10 pt, Not Bold, Complex Script Font: 10 pt, Not Bold, Ligatures: None

1915
1920 On the other hand, specialists responded differently to the geocultural framing. For participants with prior geoscience training, the cultural connections may have been interesting, but they did not provide the same additional entry point as they did for non-specialists. Specialists may already have had sufficient background knowledge to understand the Quaternary significance of the sites and may therefore have benefited more from the more detailed scientific explanations included in the control video. This could explain why the control video produced stronger immediate knowledge outcomes among specialists, while the treatment video showed clearer advantages in engagement rather than factual learning. This suggests that geocultural context is most effective when it bridges the gap between scientific content and audience familiarity, rather than when communicating with audiences who already possess relevant technical knowledge.

1925
1930 However, the increased engagement associated with geocultural framing did not translate into gains in factual knowledge of the geocultural relationship. Although participants reported increased perceived knowledge after viewing the videos, performance on the objective knowledge test remained limited. This may reflect the inherent complexity of the topic, the difficulty of the assessment, or constraints associated with using a single question to capture learning outcomes.

1935
1940 The qualitative findings reinforce the efficacy of the geocultural context as an engagement mechanism, as opposed to a tool for knowledge gain. Feedback indicated stronger engagement and greater tolerance for video length in the treatment group, with only 1 participant finding it too long. On the other hand, all participants suggesting the inclusion of more content was from the treatment group, who may have wanted more scientific content to deepen their knowledge on Quaternary sites.

1945 The strongest practical implication of the study could be the effectiveness of the geocultural context in communicating the importance of protecting Quaternary geoh heritage. The treatment video was more effective in strengthening and sustaining positive opinions about the importance of protecting Quaternary geoh heritage sites. This result is consistent with the qualitative finding that geoh heritage protection was the most frequently cited takeaway among treatment-group participants. Although the statistical results remain tempered by uncertainty, the overall pattern suggests that geocultural framing can foster a stronger and more durable sense of the importance of conserving Quaternary geoh heritage, especially among people with less prior knowledge of such sites.

Formatted: Font: (Asian) Times New Roman, 10 pt, Not Bold, Complex Script Font: 10 pt, Not Bold, Ligatures: None

Formatted: Font: (Asian) Times New Roman, 10 pt, Not Bold, Complex Script Font: 10 pt, Not Bold, Ligatures: None

1950
1955 Overall, the effectiveness of geocultural context should be understood in relation to the communication outcome being prioritised. If the primary aim is immediate factual learning, a more focused geoscientific framing may be more effective. If the aim is to sustain interest, broaden accessibility, and strengthen conservation-oriented attitudes, the results suggest that geocultural framing offers clear advantages. From an outreach perspective, this supports the use of geocultural context as a complementary strategy for introducing Quaternary geoh heritage to wider audiences, while also indicating that additional or more targeted educational strategies may be needed when the goal is deeper factual understanding.

Formatted: Font: 10 pt, Not Bold, Complex Script Font: +Headings CS (Times New Roman), 10 pt, Not Bold

Formatted: Normal

Deleted: 4.3.4.4 Overall implications: Quaternary Geoheritage

Formatted: Font: 10 pt, Not Bold, Italic, Complex Script Font: +Headings CS (Times New Roman), 10 pt, Not Bold, Italic

1960 ↓
7. Limitations and future directions for research

1965 Several limitations should be acknowledged in this study. First, the sample size was relatively small, particularly for the difference-in-differences analyses, which could only use 82 participants who completed all three survey waves. This limited statistical power and resulted in confidence intervals that were often wide, meaning that some of the results should be interpreted as indicative rather than conclusive. Second, the profile of the participants was skewed towards highly educated, younger participants with pre-existing interest in nature conservation and geoscience. Many respondents were university students or specialists, which likely contributed to high baseline levels of awareness and support for geoheritage protection, potentially amplifying some of the observed effects. Consequently, the findings cannot be directly generalised to the wider population of southeast Arabia or to other sociocultural contexts.

1970
1975 Future research involving more diverse demographic groups, lower baseline interest levels, and different regional settings is necessary to test the broader applicability of these results. In doing so, studies could involve videos of different length, which could help identify the best balance between depth and brevity in science communication efforts on Quaternary geoheritage and its cultural connections. Further work should also explore how geocultural framing can be combined with complementary educational strategies to support deeper factual learning alongside engagement. Future studies could also examine which elements of the geocultural narrative (e.g., identity-based framing, archaeology, religious narratives) drive interest and positive changes toward opinions on protection.

1980
8. Ethical Statement

1985 To enable longitudinal follow-up across the three survey waves, participants were asked as optional questions to provide their name, email address, WhatsApp contact, and institutional affiliation. These personal data were stored separately from the survey responses and were used only to contact participants about subsequent questionnaires. For analysis, each participant was assigned an anonymised code, and no personally identifiable information was included in the analytical dataset. The procedures obtained ethical approval by the Central University Research Ethics Committee (CUREC) at the University of Oxford to have followed the research protocols set out by the committee with the approval references: SOGE C1A 22 252 and SOGE C1A 23 15.

1995
9. Conclusions

2000 This study set out to evaluate the effectiveness of the geocultural context in communicating the significance of Quaternary geoheritage sites in southeast Arabia. Using a three-phase research design, comprising focus groups to inform video content, video production, and a longitudinal online experiment, the study compared the impacts of two videos: one highlighting the geocultural context and the other focusing solely on Quaternary science. The analysis assessed changes in participants' knowledge, interest, and perceptions related to Quaternary geoheritage sites and their relationship with archaeology and human culture.

2005 The experiment revealed that both videos were effective in increasing participants' awareness of Quaternary geoheritage and strengthening attitudes towards its protection. However, differences were observed in how audiences responded over time. The geocultural video outperformed the science-focused video in sustaining longer-term interest and fostering a stronger sense of the need for conservation, particularly among non-specialist participants. The control video functioned more effectively as an immediate educational tool, producing higher short-term knowledge gains, but the geocultural video demonstrated superior longer-term outcomes in terms of engagement and attitudinal change. These outcomes were supported both qualitatively and quantitatively. Methodologically, these findings highlight the importance of incorporating follow-up measurements in geoscience communication studies, as short-term learning outcomes alone may obscure more durable effects.

Moved (insertion) [5]

Deleted: ¶

[169]

Formatted: Font: Bold, Complex Script Font: Bold

Moved (insertion) [7]

Deleted: .

Deleted: The sample size of this study was small and

Formatted: Font: Bold, Complex Script Font: Bold

Deleted: 5

Deleted: of videos, and in particular the role of

Deleted: ,

Deleted: ¶

[170]

Deleted: al comparison

Deleted: clear

Deleted: emerged

Deleted: video incorporating geocultural context

Deleted: While t

Deleted: in both

Deleted: analyses

2040 The results suggest two potential advantages of integrating geocultural context into communication strategies for Quaternary geoheritage. First, geocultural framing enhances engagement and accessibility, especially for non-specialists who may otherwise find Quaternary science abstract or difficult to approach. Second, although less effective as a teaching resource, the geocultural approach appears to strengthen pro-conservation attitudes towards Quaternary sites, suggesting its particular value in awareness raising and public engagement contexts rather than formal education alone.

Deleted: key

Deleted: emerge from this study

2045 In conclusion, despite the limitations from the small number and the lack of diversity in participant profiles, this study helps advance the understanding of how integrating geocultural connections can enhance science communication efforts aimed at promoting awareness and conservation of Quaternary geoheritage. By leveraging the cultural relevance of these sites in communication strategies, Quaternary scientists and geoheritage practitioners can potentially enhance audience engagement, support sustained interest and inspire longer-term changes in the attitude towards the protection of Quaternary geoheritage sites. Although further research is required to corroborate the findings, this study offers valuable insights for refining communication strategies for complex scientific concepts and fostering public engagement with Quaternary science initiatives.

Deleted: ¶

Moved up [7]: Several limitations should be acknowledged. The sample size of this study was small and skewed towards highly educated, younger participants with pre-existing interest in nature conservation and geoscience. Many respondents were university students or specialists, which likely contributed to high baseline levels of awareness and support for geoheritage protection, potentially amplifying some of the observed effects. Consequently, the findings cannot be directly generalised to the wider population of southeast Arabia or to other sociocultural contexts. Future research involving more diverse demographic groups, lower baseline interest levels, and different regional settings is necessary to test the broader applicability of these results. Further work should also explore how geocultural framing can be combined with complementary educational strategies to support deeper factual learning alongside engagement. Future studies could also examine which elements of the geocultural narrative (e.g., identity-based framing, archaeology, religious narratives) drive interest and opinions on protection.⁴

2055 Author contributions

Conceptualisation, K.S., H.V.; Data curation, K.S. H.A.R., R.A.F.; Formal analysis, K.S., R.A.F.; Funding acquisition, K.S.; Investigation, K.S., H.A.R., R.A.F.; Methodology, K.S., R.A.F., H.V., A.G.P.; Project administration, K.S., H.A.R.; Software, R.A.F, K.S.; Supervision, H.V., A.G.P.; Validation, K.S., R.A.F.; Visualisation, K.S., R.A.F.; Writing—original draft, K.S.; Writing—review and editing, K.S., R.A.F., H.V., A.G.P. All authors have read and agreed to the published version of the manuscript.

Deleted: s

Deleted: can

Deleted: T

Deleted: ese

Deleted: insights offer valuable guidance

Deleted: ¶

Acknowledgments

2060 We would first like to thank Mr Khalid Mohammed for his contribution to the video study and Dr Joshua Ettinger for his support in developing the methodology of the overall study. Also, we thank collaborators who provided visuals for the videos. We would also like to extend our gratitude towards all the participants of the focus group for their valuable input. Finally, we thank the study participants for their valuable input.

Ethics statement

2070 This study was approved by the Central University Research Ethics Committee (CUREC) at the University of Oxford to have followed the research protocols set out by the committee with the approval references: SOGE C1A 22 252 and SOGE C1A 23 15.

Conflicts of Interest

2075 The authors declare no conflict of interest regarding this research project.

Funding source

This project was funded by a Royal Geographical Society Postgraduate Research Grant (PRA 29.22) and a British Society of Geomorphology Postgraduate Research Grant (BSG-2022-08).

References

- 2080 Abadie, A. (2005). Semiparametric Difference-in-Differences Estimators. *The Review of Economic Studies*, 72(1), 1-19. <https://doi.org/10.1111/0034-6527.00321>
- Al Ghfeli, M. (2016). United Arab Emirates. In I. V. S. Mullis, M. O. Martin, S. Goh, & K. Cotter (Eds.), *TIMSS 2015 Encyclopedia: Education Policy and Curriculum in Mathematics and Science*. Boston: Boston College, TIMSS & PIRLS International Study Center
- 2085 Ambusaidi, A., & Al-Balushi, S. (2015). Science Education in the Sultanate of Oman. In N. Mansour & S. Al-Shamrani (Eds.), *Science Education in the Arab Gulf States: Visions, Sociocultural Contexts and Challenges* (pp. 189-203). SensePublishers. https://doi.org/10.1007/978-94-6300-049-9_10

- Atkinson, O. A., Thomas, D. S., Goudie, A. S., & Bailey, R. M. (2011). Late Quaternary chronology of major dune ridge development in the northeast Rub'al-Khali, United Arab Emirates. *Quaternary research*, 76(1), 93-105.
- 2120 Atkinson, O. A. C., Thomas, D. S. G., Parker, A. G., & Goudie, A. S. (2013). Late Quaternary humidity and aridity dynamics in the northeast Rub' al-Khali, United Arab Emirates: Implications for early human dispersal and occupation of eastern Arabia. *Quaternary International*, 300, 292-301.
<https://doi.org/https://doi.org/10.1016/j.quaint.2012.12.014>
- 2125 Bengtsson, M. (2016). How to plan and perform a qualitative study using content analysis. *NursingPlus Open*, 2, 8-14.
<https://doi.org/https://doi.org/10.1016/j.npls.2016.01.001>
- Bishop, P. A., & Herron, R. L. (2015). Use and Misuse of the Likert Item Responses and Other Ordinal Measures. *Int J Exerc Sci*, 8(3), 297-302.
- 2130 Blechschmidt, I., Matter, A., Preusser, F., & Rieke-Zapp, D. (2009). Monsoon triggered formation of Quaternary alluvial megafans in the interior of Oman. *Geomorphology*, 110(3), 128-139. <https://doi.org/https://doi.org/10.1016/j.geomorph.2009.04.002>
- Boukhchim, N., Fraj, T. B., & Reynard, E. (2018). Lateral and "Vertico-Lateral" Cave Dwellings in Haddej and Guermessa: Characteristic Geocultural Heritage of Southeast Tunisia. *Geoheritage*, 10(4), 575-590. <https://doi.org/10.1007/s12371-017-0251-2>
- 2135 Bowring, S. A. (2014). Perceptions of Time Matter: The Importance of Geoscience Outreach. In V. C. H. Tong (Ed.), *Geoscience Research and Outreach: Schools and Public Engagement* (pp. 11-15). Springer Netherlands. https://doi.org/10.1007/978-94-007-6943-4_2
- 2140 Boylan, P. J. (2008). Geological site designation under the 1972 UNESCO World Heritage Convention. *Geological Society, London, Special Publications*, 300(1), 279-304.
<https://doi.org/10.1144/sp300.22>
- Brilha, J. (2018). Geoheritage and Geoparks. In E. Reynard & J. Brilha (Eds.), *Geoheritage: Assessment, Protection, and Management* (pp. 323-335). Elsevier.
<https://doi.org/https://doi.org/10.1016/B978-0-12-809531-7.00018-6>
- 2145 Bruno, B. C., & Wallace, A. (2019). Interpretive Panels for Geoheritage Sites: Guidelines for Design and Evaluation. *Geoheritage*, 11(4), 1315-1323.
<https://doi.org/10.1007/s12371-019-00375-0>
- Cayla, N. (2014). An Overview of New Technologies Applied to the Management of Geoheritage. *Geoheritage*, 6(2), 91-102. <https://doi.org/10.1007/s12371-014-0113-0>
- 2150 Chakraborty, A., & Jones, T. E. (2018). Mount Fuji: The Volcano, the Heritage, and the Mountain. In A. Chakraborty, K. Mokudai, M. Cooper, M. Watanabe, & S. Chakraborty (Eds.), *Natural Heritage of Japan: Geological, Geomorphological, and Ecological Aspects* (pp. 167-175). Springer International Publishing.
https://doi.org/10.1007/978-3-319-61896-8_16
- 2155 Churchward, C., Palmer, J., Nassauer, J., & Swanwick, C. (2013). *Evaluation of Methodologies for Visual Impact Assessments*. Transportation Research Board, National Academy of Sciences.
- Chylińska, D. (2019). The Role of the Picturesque in Geotourism and Iconic Geotourist Landscapes. *Geoheritage*, 11(2), 531-543. <https://doi.org/10.1007/s12371-018-0308-x>
- 2160 Connor, S., & Maculuvé, R. (2025). The Importance of Listening to Mud. *Kronos*, 51(1), 1-8.

- Coratza, P., Gauci, R., Schembri, J., Soldati, M., & Tonelli, C. (2016). Bridging Natural and Cultural Values of Sites with Outstanding Scenery: Evidence from Gozo, Maltese Islands. *Geoheritage*, 8(1), 91-103. <https://doi.org/10.1007/s12371-015-0167-7>
- 2165 Coratza, P., & Hobléa, F. (2018). The Specificities of Geomorphological Heritage. In E. Reynard & J. Brilha (Eds.), : *Assessment, Protection, and Management* (pp. 87-106). Elsevier. <https://doi.org/https://doi.org/10.1016/B978-0-12-809531-7.00005-8>
- Dahlstrom, M. F., & Scheufele, D. A. (2018). (Escaping) the paradox of scientific storytelling. *PLOS Biology*, 16(10), e2006720. <https://doi.org/10.1371/journal.pbio.2006720>
- 2170 De Winter, J. C., & Dodou, D. (2010). Five-point Likert items: t test versus Mann-Whitney-Wilcoxon. *Practical assessment, research & evaluation*, 15(11), 1-12.
- Dolphin, G., Dutchak, A., Karchewski, B., & Cooper, J. (2019). Virtual field experiences in introductory geology: Addressing a capacity problem, but finding a pedagogical one. *Journal of Geoscience Education*, 67(2), 114-130. <https://doi.org/10.1080/10899995.2018.1547034>
- 2175 Dudley, M. Z., Squires, G. K., Petroske, T. M., Dawson, S., & Brewer, J. (2023). The Use of Narrative in Science and Health Communication: A Scoping Review. *Patient Education and Counseling*, 112, 107752. <https://doi.org/https://doi.org/10.1016/j.pec.2023.107752>
- 2180 Dunn, M. E., Mills, M., & Veríssimo, D. (2020). Evaluating the impact of the documentary series Blue Planet II on viewers' plastic consumption behaviors. *Conservation Science and Practice*, 2(10), e280. <https://doi.org/https://doi.org/10.1111/csp2.280>
- Elias, S. A. (2007). Societal Relevance of Quaternary Research. In S. A. Elias (Ed.), *Encyclopedia of Quaternary Science* (pp. 1-10). Amsterdam: Elsevir.
- 2185 Erhartič, B. (2010). Geomorphosite assessment. *Acta geographica Slovenica*, 50(2), 295-319. <https://doi.org/10.3986/AGS50206>
- Ettinger, J., Walton, P., Painter, J., & DiBlasi, T. (2021). Climate of hope or doom and gloom? Testing the climate change hope vs. fear communications debate through online videos. *Climatic change*, 164(1), 19. <https://doi.org/10.1007/s10584-021-02975-8>
- 2190 Fairchild, I., & McMillan, E. (2007). Speleothems as indicators of wet and dry periods. *International Journal of Speleology*, 36. <https://doi.org/10.5038/1827-806X.36.2.2>
- Farrant, A. R., Duller, G. A. T., Parker, A. G., Roberts, H. M., Parton, A., Knox, R. W. O., & Bide, T. (2015). Developing a framework of Quaternary dune accumulation in the northern Rub' al-Khali, Arabia. *Quaternary International*, 382, 132-144. <https://doi.org/https://doi.org/10.1016/j.quaint.2015.02.022>
- 2195 Fepuleai, A., Weber, E., Németh, K., Muliaina, T., & Iese, V. (2017). Eruption Styles of Samoan Volcanoes Represented in Tattooing, Language and Cultural Activities of the Indigenous People. *Geoheritage*, 9(3), 395-411. <https://doi.org/10.1007/s12371-016-0204-1>
- 2200 Fleitmann, D., Burns, S., Mudelsee, M., U., N., J., K., Mangini, A., & Matter, A. (2003). Holocene Forcing of the Indian Monsoon Recorded in a Stalagmite from Southern Oman. *Science*, 300(5626), 1737-1739. <https://doi.org/10.1126/science.1083130>
- Fontanella Pisa, P. (2024). Understanding memory transmission in disaster risk reduction practices: A case study from Japan. *International Journal of Disaster Risk Reduction*, 100, 104112. <https://doi.org/https://doi.org/10.1016/j.ijdrr.2023.104112>
- 2205 Gordon, J. E., Crofts, R., & Díaz-Martínez, E. (2018). Geoheritage Conservation and Environmental Policies: Retrospect and Prospect. In E. Reynard & J. Brilha (Eds.),

- Geoheritage: Assessment, Protection, and Management* (pp. 213-235). Elsevier.
<https://doi.org/https://doi.org/10.1016/B978-0-12-809531-7.00012-5>
- 2210 Goudie, A. S., Colls, A., Stokes, S., Parker, A., White, K., & Al-Farraj, A. (2000). Latest Pleistocene and Holocene dune construction at the north-eastern edge of the Rub Al Khali, United Arab Emirates. *Sedimentology*, 47(5), 1011-1021.
- Guo, P. J., Kim, J., & Rubin, R. (2014). How video production affects student engagement: An empirical study of MOOC videos. Proceedings of the first ACM conference on Learning@ scale conference,
- 2215 Hamacher, D. W., & Goldsmith, J. (2013). Aboriginal Oral Traditions of Australian Impact Craters. *Journal of Astronomical History and Heritage*, 16(3), 295-311.
<https://doi.org/https://doi.org/10.3724/SPJ.1440-2807.2013.03.06>
- 2220 Hoblea, F., Delannoy, J.-J., Jaillet, S., Ployon, E., & Sadier, B. (2014). Digital Tools for Managing and Promoting Karst Geosites in Southeast France. *Geoheritage*, 6(2), 113-127.
<https://doi.org/10.1007/s12371-014-0112-1>
- Illingworth, S. (2023). A spectrum of geoscience communication: from dissemination to participation. *Geosci. Commun.*, 6(4), 131-139. <https://doi.org/10.5194/gc-6-131-2023>
- 2225 Illingworth, S., Stewart, I., Tennant, J., & von Elverfeldt, K. (2018). Editorial: Geoscience Communication – Building bridges, not walls. *Geosci. Commun.*, 1(1), 1-7.
<https://doi.org/10.5194/gc-1-1-2018>
- Immenhauser, A., Dublyansky, Y. V., Verwer, K., Fleitman, D., & Pashenko, S. E. (2007). Textural, Elemental, and Isotopic Characteristics of Pleistocene Phreatic Cave Deposits (Jabal Madar, Oman). *Journal of Sedimentary Research*, 77(2), 68-88.
<https://doi.org/10.2110/jsr.2007.012>
- 2230 Isoda, Y., Muranaka, A., Tanibata, G., Hanaoka, K., Ohmura, J., & Tsukamoto, A. (2019). Strengths of Exaggerated Tsunami-Originated Placenames: Disaster Subculture in Sanriku Coast, Japan. *ISPRS International Journal of Geo-Information*, 8(10), 429.
<https://www.mdpi.com/2220-9964/8/10/429>
- 2235 Kaim, A., Jaffe, E., Siman-Tov, M., Khairish, E., & Adini, B. (2020). Impact of a Brief Educational Intervention on Knowledge, Perceived Knowledge, Perceived Safety, and Resilience of the Public During COVID-19 Crisis. *International Journal of Environmental Research and Public Health*, 17(16), 5971.
<https://www.mdpi.com/1660-4601/17/16/5971>
- 2240 Kiernan, K. (2015). Landforms as Sacred Places: Implications for Geodiversity and Geoheritage. *Geoheritage*, 7(2), 177-193. <https://doi.org/10.1007/s12371-014-0128-6>
- 2245 King, D. N., & Goff, J. R. (2010). Benefitting from differences in knowledge, practice and belief: Māori oral traditions and natural hazards science. *Nat. Hazards Earth Syst. Sci.*, 10(9), 1927-1940. <https://doi.org/10.5194/nhess-10-1927-2010>
- Kirkham, A., & Evans, G. (2019). Aspects of the Abu Dhabi Sabkha. In B. Gul, B. Böer, M. A. Khan, M. Clüsener-Godt, & A. Hameed (Eds.), *Sabkha Ecosystems: Volume VI: Asia/Pacific* (pp. 15-40). Springer International Publishing.
https://doi.org/10.1007/978-3-030-04417-6_3
- 2250 Kortz, K. M., Grenga, A. M., & Smay, J. J. (2017). Establishing and Applying Literature-Based Criteria for Effective Communication of Science to Novices Via Introductory Geology Textbooks. *Journal of Geoscience Education*, 65(1), 48-59.
<https://doi.org/10.5408/16-205.1>

- 2255 Kubalíková, L., Kirchner, K., Kuda, F., & Bajer, A. (2020). Assessment of Urban Geotourism Resources: An Example of Two Geocultural Sites in Brno, Czech Republic. *Geoheritage*, 12(1). <https://doi.org/10.1007/s12371-020-00434-x>
- Lansigu, C., Bosse-Lansigu, V., & Le Hebel, F. (2014). Tools and Methods Used to Represent Geological Processes and Geosites: Graphic and Animated Media as a Means to Popularize the Scientific Content and Value of Geoheritage. *Geoheritage*, 6(2), 159-168. <https://doi.org/10.1007/s12371-014-0101-4>
- 2260 Leighton, C. L., Bailey, R. M., & Thomas, D. S. G. (2014). Interpreting and modelling late Quaternary dune accumulation in the southern Arabian Peninsula. *Quaternary Science Reviews*, 102, 1-13. <https://doi.org/https://doi.org/10.1016/j.quascirev.2014.08.002>
- 2265 León, B., & Bourk, M. (2018). *Communicating Science and Technology Through Online Video: Researching a New Media Phenomenon*. Taylor & Francis. <https://books.google.co.uk/books?id=GxdSDwAAQBAJ>
- Lokier, S. W. (2013). Coastal Sabkha Preservation in the Arabian Gulf. *Geoheritage*, 5(1), 11-22. <https://doi.org/10.1007/s12371-012-0069-x>
- 2270 Ludwin, R. S., Smits, G. J., Carver, D., James, K., Jonientz-Trisler, C., McMillan, A., Losey, R., Dennis, R., Rasmussen, J., & De Los Angeles, A. (2007). Folklore and earthquakes: Native American oral traditions from Cascadia compared with written traditions from Japan. *Geological Society, London, Special Publications*, 273(1), 67-94.
- 2275 Manasrah, A., Masoud, M., & Jaradat, Y. (2021). Short Videos, or Long Videos? A Study on the Ideal Video Length in Online Learning. 2021 International Conference on Information Technology (ICIT), Amman, Jordan.
- Mani, L., Cole, P. D., & Stewart, I. (2016). Using video games for volcanic hazard education and communication: an assessment of the method and preliminary results. *Nat. Hazards Earth Syst. Sci.*, 16(7), 1673-1689. <https://doi.org/10.5194/nhess-16-1673-2016>
- 2280 Matias, A., Carrasco, A. R., Ramos, A. A., & Borges, R. (2020). Engaging children in geosciences through storytelling and creative dance. *Geosci. Commun.*, 3(2), 167-177. <https://doi.org/10.5194/gc-3-167-2020>
- 2285 Melelli, L., Bizzarri, R., Baldanza, A., & Gregori, L. (2016). The Etruscan “Volumni Hypogeum” Archeo-Geosite: New Sedimentological and Geomorphological Insights on the Tombal Complex. *Geoheritage*, 8(4), 301-314. <https://doi.org/10.1007/s12371-015-0162-z>
- Melendez, G., Fermeli, G., & Koutsouveli, A. (2007). Analyzing geology textbooks for secondary school curricula in Greece and Spain: educational use of geological heritage. *Bulletin of the Geological Society of Greece*, 40(4), 1819–1832. <https://doi.org/10.12681/bgsg.17143>
- 2290 Migoń, P., & Pijet-Migoń, E. (2017). Interpreting Geoheritage at New Zealand’s Geothermal Tourist Sites—Systematic Explanation Versus Storytelling. *Geoheritage*, 9(1), 83-95. <https://doi.org/10.1007/s12371-016-0185-0>
- 2295 Ministry of Education, U. A. E. (2023, 04/06/2023). *Electives Model*. Ministry of Education, United Arab Emirates. Retrieved 20/02 from <https://www.moe.gov.ae/En/MediaCenter/Announcements/Electives/Pages/default.aspx>
- 2300 Mitchell, N. (2013). *Study on the Application of Criterion (vii): Considering superlative natural phenomena and exceptional natural beauty within the World Heritage Convention*.

- 2305 Moradi, A., Maghsoudi, M., Moghimi, E., Yamani, M., & Rezaei, N. (2021). A Comprehensive Assessment of Geomorphodiversity and Geomorphological Heritage for Damavand Volcano Management, Iran. *Geoheritage*, 13(2), 39. <https://doi.org/10.1007/s12371-021-00551-1>
- Moreno, R., & Mayer, R. E. (1999). Cognitive Principles of Multimedia Learning: The Role of Modality and Contiguity. *Journal of educational psychology*, 91(2), 358-368. <https://doi.org/10.1037/0022-0663.91.2.358>
- 2310 Mucivuna, V. C., Motta Garcia, M. D. G., & Reynard, E. (2022). Comparing quantitative methods on the evaluation of scientific value in geosites: analysis from the Itatiaia National Park, Brazil. *Geomorphology*, 396, 107988. <https://doi.org/10.1016/j.geomorph.2021.107988>
- 2315 Nicholson, S. L., Pike, A. W. G., Hosfield, R., Roberts, N., Sahy, D., Woodhead, J., Cheng, H., Edwards, R. L., Affolter, S., Leuenberger, M., Burns, S. J., Matter, A., & Fleitmann, D. (2020). Pluvial periods in Southern Arabia over the last 1.1 million-years. *Quaternary Science Reviews*, 229, 106112. <https://doi.org/10.1016/j.quascirev.2019.106112>
- Oguchi, T., & Oguchi, C. T. (2010). Mt. Fuji: The Beauty of a Symmetric Stratovolcano. In P. Migoñ (Ed.), *Geomorphological Landscapes of the World* (pp. 303-309). Springer Netherlands.
- 2320 Panizza, M., & Piacente, S. (2009). Cultural geomorphology and geodiversity. *Geomorphosites*. Pfeil Verlag, Munich, 35-48.
- Parker, A. (2009). Pleistocene Climate Change in Arabia: Developing a Framework for Hominin Dispersal over the Last 350 ka. In M. Petraglia & J. I. Rose (Eds.), *Evolution of Human Populations in Arabia: Paleoenvironments, Prehistory and Genetics* (pp. 39-49). Springer. https://doi.org/10.1007/978-90-481-2719-1_3
- 2325 Parker, A., Eckersley, L., Smith, M., Goudie, A., Stokes, S., Ward, S., White, K., & Hodson, M. (2004). Holocene vegetation dynamics in the northeastern Rub'al-Khali desert, Arabian Peninsula: a phytolith, pollen and carbon isotope study. *Journal of Quaternary Science*, 19(7), 665-676.
- 2330 Parton, A., Farrant, A., Leng, M., Telfer, M., Groucutt, H., Petraglia, M., & Parker, A. (2015). Alluvial fan records from southeast Arabia reveal multiple windows for human dispersal. *Geology*, 43, 295-298. <https://doi.org/10.1130/G36401.1>
- 2335 Parton, A., White, T. S., Parker, A. G., Breeze, P. S., Jennings, R., Groucutt, H. S., & Petraglia, M. D. (2015). Orbital-scale climate variability in Arabia as a potential motor for human dispersals. *Quaternary International*, 382, 82-97. <https://doi.org/https://doi.org/10.1016/j.quaint.2015.01.005>
- Pasquaré Mariotto, F., & Venturini, C. (2017). Strategies and Tools for Improving Earth Science Education and Popularization in Museums. *Geoheritage*, 9(2), 187-194. <https://doi.org/10.1007/s12371-016-0194-z>
- 2340 Pereira, P., & Pereira, D. (2010). Methodological guidelines for geomorphosite assessment. (2/2010), 215-222. <https://doi.org/10.4000/geomorphologie.7942>
- Pereira, P., Pereira, D., & Caetano Alves, M. I. (2007). Geomorphosite assessment in Montesinho Natural Park (Portugal). *Swiss Journal of Geography*, 62(3), 159. <https://doi.org/10.5194/gh-62-159-2007>
- 2345 Pica, A., Reynard, E., Grangier, L., Kaiser, C., Ghiraldi, L., Perotti, L., & Del Monte, M. (2018). GeoGuides, Urban Geotourism Offer Powered by Mobile Application Technology. *Geoheritage*, 10(2), 311-326. <https://doi.org/10.1007/s12371-017-0237-0>

- 2350 Pirlea, A. F. (2023a). *Country Profile - Oman*
https://databank.worldbank.org/views/reports/reportwidget.aspx?Report_Name=CountryProfile&id=b450fd57&country=OMN
- Pirlea, A. F. (2023b). *Country Profile - United Arab Emirates*
https://databank.worldbank.org/views/reports/reportwidget.aspx?Report_Name=CountryProfile&id=b450fd57&country=UAE
- 2355 Planas-Batlle, X., Tort-Donada, J., & Corominas, J. (2023). Reconocimiento de zonas afectadas por fenómenos geológicos peligrosos a través de la toponimia. El alto Pirineo catalán, andorrano y áreas circundantes como caso de estudio. *Revista de la Sociedad Geológica de España*, 36(2), 3-15.
- Pollastro, R. M., Karshbaum, A. S., & Viger, R. J. (1999). *Maps showing geology, oil and gas fields and geologic provinces of the Arabian Peninsula* [Report](97-470B). (Open-File Report, Issue. U. S. G. Survey. <http://pubs.er.usgs.gov/publication/ofr97470B>
- 2360 Preston, G. W., Thomas, D. S. G., Goudie, A. S., Atkinson, O. A. C., Leng, M. J., Hodson, M. J., Walkington, H., Charpentier, V., Méry, S., Borgi, F., & Parker, A. G. (2015). A multi-proxy analysis of the Holocene humid phase from the United Arab Emirates and its implications for southeast Arabia's Neolithic populations. *Quaternary International*, 382, 277-292. <https://doi.org/https://doi.org/10.1016/j.quaint.2015.01.054>
- 2365 Radies, D., Hasiotis, S., Preusser, F., Neubert, E., & Matter, A. (2005). Paleoclimatic significance of Early Holocene faunal assemblages in wet interdune deposits of the Wahiba Sand Sea, Sultanate of Oman. *Journal of Arid Environments*, 62(1), 109-125.
- 2370 Reis, J., Póvoas, L., Barriga, F. J. A. S., Lopes, C., Santos, V. F., Ribeiro, B., Cascalho, J., & Pinto, A. (2014). Science Education in a Museum: Enhancing Earth Sciences Literacy as a Way to Enhance Public Awareness of Geological Heritage. *Geoheritage*, 6(3), 217-223. <https://doi.org/10.1007/s12371-014-0105-0>
- Ren, F., Simonson, L., & Pan, Z. (2013). Interpretation of Geoheritage for Geotourism – a Comparison of Chinese geoparks and National Parks in the United States. *Czech Journal of Tourism*, 2(2), 105-125. <https://doi.org/doi:10.2478/cjot-2013-0006>
- 2375 Reynard, E. (2009). The assessment of geomorphosites. In E. Reynard, P. Coratza, & G. Regolini-Bissig (Eds.), *Geomorphosites* (pp. 63-71). Verlag Dr. Friedrich Pfeil.
- Reynard, E., Coratza, P., & Regolini-Bissig, G. (2009). *Geomorphosites*. Verlag Dr. Friedrich Pfeil Munich, Germany.
- 2380 Reynard, E., & Giusti, C. (2018). The Landscape and the Cultural Value of Geoheritage. In E. Reynard & J. Brilha (Eds.), *Geoheritage: Assessment, Protection, and Management* (pp. 147-166). Elsevier. <https://doi.org/https://doi.org/10.1016/B978-0-12-809531-7.00008-3>
- 2385 Rodrigues, J., Castro, C., Costa e Silva, E., & Pereira, D. I. (2023). Geoscientists' views about science communication: predicting willingness to communicate geoscience. *Geosci. Commun.*, 6(1), 15-25. <https://doi.org/10.5194/gc-6-15-2023>
- 2390 Rosenberg, T. M., Preusser, F., Blechschmidt, I., Fleitmann, D., Jagher, R., & Matter, A. (2012). Late Pleistocene palaeolake in the interior of Oman: a potential key area for the dispersal of anatomically modern humans out-of-Africa? *Journal of Quaternary Science*, 27(1), 13-16.
- Ruzi, S. A., Lee, N. M., & Smith, A. A. (2021). Testing how different narrative perspectives achieve communication objectives and goals in online natural science videos. *PLoS ONE*, 16(10), e0257866. <https://doi.org/10.1371/journal.pone.0257866>

- 2395 Santos, D. S., Mansur, K. L., Seoane, J. C. S., Mucivuna, V. C., & Reynard, E. (2020). Methodological Proposal for the Inventory and Assessment of Geomorphosites: An Integrated Approach focused on Territorial Management and Geoconservation. *Environmental Management*, 66(3), 476-497. <https://doi.org/10.1007/s00267-020-01324-2>
- 2400 Sayama, K. (2024). Promoting diversity in geoheritage evaluation: creating an evaluation method for the scientific value of Quaternary sites in arid environments. *Philosophical Transactions of the Royal Society A: Mathematical, Physical and Engineering Sciences*, 382(2269), 20230138. <https://doi.org/doi:10.1098/rsta.2023.0138>
- 2405 Sayama, K., Parker, A. G., Parton, A., & Viles, H. (2022). Developing a Geocultural Database of Quaternary Palaeoenvironmental Sites and Archaeological Sites in Southeast Arabia: Inventory, Endangerment Assessment, and a Roadmap for Conservation. *Sustainability*, 14(21), 14096.
- 2410 Sousa, A., García-Murillo, P., Sahin, S., Morales, J., & García-Barrón, L. (2010). Wetland place names as indicators of manifestations of recent climate change in SW Spain (Doñana Natural Park). *Climatic change*, 100(3), 525-557. <https://doi.org/10.1007/s10584-009-9794-9>
- Stewart, I. S., & Nield, T. (2013). Earth stories: context and narrative in the communication of popular geoscience. *Proceedings of the Geologists' Association*, 124(4), 699-712. <https://doi.org/https://doi.org/10.1016/j.pgeola.2012.08.008>
- 2415 Štrba, Ľ. (2019). Analysis of Criteria Affecting Geosite Visits by General Public: a Case of Slovak (Geo)Tourists. *Geoheritage*, 11(2), 291-300. <https://doi.org/10.1007/s12371-018-0283-2>
- 2420 Subedi, S., Hetényi, G., & Shackleton, R. (2020). Impact of an educational program on earthquake awareness and preparedness in Nepal. *Geosci. Commun.*, 3(2), 279-290. <https://doi.org/10.5194/gc-3-279-2020>
- Trend, R. (2001). An Investigation into the Understanding of Geological Time among 17-year-old Students, with Implications for the Subject Matter Knowledge of Future Teachers. *International Research in Geographical and Environmental Education*, 10(3), 298-321. <https://doi.org/10.1080/10382040108667447>
- 2425 United Nations Population Division. (2024). *International migrant stock* World Bank.
- Van Loon, A. F., Lester-Moseley, I., Rohse, M., Jones, P., & Day, R. (2020). Creative practice as a tool to build resilience to natural hazards in the Global South. *Geosci. Commun.*, 3(2), 453-474. <https://doi.org/10.5194/gc-3-453-2020>
- 2430 Warmold, D. (2017). Deep Time: A public engagement literature review. In *Learning and Audience Research Department, Natural History Museum, London*.
- World Bank. (2023). *Educational attainment, at least Bachelor's or equivalent, population 25+, total (%) (cumulative)*
- 2435 Yadav, A., Phillips, M. M., Lundeberg, M. A., Koehler, M. J., Hilden, K., & Dirkin, K. H. (2011). If a picture is worth a thousand words is video worth a million? Differences in affective and cognitive processing of video and text cases. *Journal of Computing in Higher Education*, 23(1), 15-37. <https://doi.org/10.1007/s12528-011-9042-y>
- Zawacki, E. E., Bohon, W., Johnson, S., & Charlevoix, D. J. (2022). Exploring TikTok as a promising platform for geoscience communication. *Geosci. Commun.*, 5(4), 363-380. <https://doi.org/10.5194/gc-5-363-2022>

2440 Zerboni, A., Perego, A., Mariani, G. S., Brandolini, F., Al Kindi, M., Regattieri, E., Zanchetta, G., Borgi, F., Charpentier, V., & Cremaschi, M. (2020). Geomorphology of the Jebel Qara and coastal plain of Salalah (Dhofar, southern Sultanate of Oman). *Journal of Maps*, 16(2), 187-198. <https://doi.org/10.1080/17445647.2019.1708488>

Page 3: [1] Deleted	Kenta Sayama	17/04/2026 06:53:00
Page 3: [2] Deleted	Kenta Sayama	25/04/2026 15:29:00
Page 3: [3] Deleted	Kenta Sayama	25/04/2026 15:30:00
Page 3: [4] Deleted	Kenta Sayama	24/04/2026 06:57:00
Page 3: [5] Deleted	Kenta Sayama	24/04/2026 07:00:00
Page 3: [6] Deleted	Kenta Sayama	12/04/2026 21:26:00
Page 4: [7] Deleted	Kenta Sayama	17/04/2026 07:15:00
Page 4: [8] Deleted	Kenta Sayama	12/04/2026 21:24:00
Page 4: [9] Deleted	Kenta Sayama	12/04/2026 21:17:00
Page 4: [10] Deleted	Kenta Sayama	17/04/2026 07:10:00
Page 4: [11] Deleted	Kenta Sayama	17/04/2026 07:09:00
Page 4: [12] Deleted	Kenta Sayama	17/04/2026 07:12:00
Page 6: [13] Deleted	Kenta Sayama	24/04/2026 07:27:00
Page 7: [14] Deleted	Kenta Sayama	27/04/2026 23:30:00
Page 8: [15] Formatted	Kenta Sayama	17/04/2026 07:36:00
Font: +Headings CS (Times New Roman), 10 pt, Complex Script Font: 10 pt		
Page 8: [16] Formatted	Kenta Sayama	17/04/2026 07:36:00
Normal, No bullets or numbering		
Page 8: [17] Formatted	Kenta Sayama	17/04/2026 07:36:00
Font: (Default) +Headings CS (Times New Roman), 10 pt, Complex Script Font: +Headings CS (Times New Roman), 10 pt		
Page 8: [18] Formatted	Kenta Sayama	25/04/2026 13:41:00
Font: (Default) Times New Roman, Font colour: Auto, Complex Script Font: Times New Roman		
Page 8: [19] Formatted	Kenta Sayama	25/04/2026 13:41:00
Font: (Default) Times New Roman, (Asian) Times New Roman, Not Italic, Font colour: Auto, Complex Script Font: Times New Roman, Not Italic, Ligatures: None		
Page 8: [20] Formatted	Kenta Sayama	25/04/2026 13:41:00
Font: (Default) Times New Roman, (Asian) Times New Roman, Not Italic, Font colour: Auto, Complex Script Font: Times New Roman, Not Italic, Ligatures: None		

Page 8: [20] Formatted Kenta Sayama 25/04/2026 13:41:00

Font: (Default) Times New Roman, (Asian) Times New Roman, Not Italic, Font colour: Auto, Complex Script Font: Times New Roman, Not Italic, Ligatures: None

Page 8: [20] Formatted Kenta Sayama 25/04/2026 13:41:00

Font: (Default) Times New Roman, (Asian) Times New Roman, Not Italic, Font colour: Auto, Complex Script Font: Times New Roman, Not Italic, Ligatures: None

Page 8: [21] Deleted Kenta Sayama 25/04/2026 13:41:00

Page 8: [22] Formatted Kenta Sayama 28/04/2026 22:13:00

Font: Italic, Complex Script Font: Italic

Page 8: [23] Formatted Kenta Sayama 27/04/2026 23:23:00

Font: (Default) +Headings CS (Times New Roman), Complex Script Font: +Headings CS (Times New Roman)

Page 8: [24] Formatted Kenta Sayama 27/04/2026 23:21:00

Caption, Centred, Keep with next

Page 8: [25] Formatted Table Kenta Sayama 25/04/2026 17:06:00

Formatted Table

Page 8: [26] Formatted Kenta Sayama 25/04/2026 16:43:00

Font: 8 pt, Complex Script Font: 8 pt

Page 8: [27] Formatted Kenta Sayama 25/04/2026 16:43:00

Font: 8 pt, Complex Script Font: 8 pt

Page 8: [27] Formatted Kenta Sayama 25/04/2026 16:43:00

Font: 8 pt, Complex Script Font: 8 pt

Page 8: [28] Formatted Kenta Sayama 25/04/2026 16:43:00

Font: 8 pt, Complex Script Font: 8 pt

Page 8: [28] Formatted Kenta Sayama 25/04/2026 16:43:00

Font: 8 pt, Complex Script Font: 8 pt

Page 8: [29] Formatted Kenta Sayama 25/04/2026 16:43:00

Font: 8 pt, Complex Script Font: 8 pt

Page 8: [30] Formatted Kenta Sayama 25/04/2026 16:43:00

Font: 8 pt, Complex Script Font: 8 pt

Page 8: [30] Formatted Kenta Sayama 25/04/2026 16:43:00

Font: 8 pt, Complex Script Font: 8 pt

Page 8: [31] Formatted Kenta Sayama 25/04/2026 16:43:00

Font: 8 pt, Complex Script Font: 8 pt

Page 8: [31] Formatted Kenta Sayama 25/04/2026 16:43:00

Font: 8 pt, Complex Script Font: 8 pt

Page 8: [32] Formatted Kenta Sayama 25/04/2026 16:43:00

Font: 8 pt, Complex Script Font: 8 pt

Page 8: [33] Formatted Kenta Sayama 25/04/2026 16:43:00

Font: 8 pt, Complex Script Font: 8 pt

Page 8: [33] Formatted Kenta Sayama 25/04/2026 16:43:00

Page 8: [46] Formatted	Kenta Sayama	25/04/2026 16:43:00
Font: 8 pt, Complex Script Font: 8 pt		
Page 8: [46] Formatted	Kenta Sayama	25/04/2026 16:43:00
Font: 8 pt, Complex Script Font: 8 pt		
Page 8: [47] Formatted	Kenta Sayama	25/04/2026 16:43:00
Font: 8 pt, Complex Script Font: 8 pt		
Page 8: [48] Formatted	Kenta Sayama	25/04/2026 16:43:00
Font: 8 pt, Complex Script Font: 8 pt		
Page 8: [48] Formatted	Kenta Sayama	25/04/2026 16:43:00
Font: 8 pt, Complex Script Font: 8 pt		
Page 8: [49] Formatted	Kenta Sayama	25/04/2026 16:43:00
Font: 8 pt, Complex Script Font: 8 pt		
Page 8: [49] Formatted	Kenta Sayama	25/04/2026 16:43:00
Font: 8 pt, Complex Script Font: 8 pt		
Page 8: [50] Formatted	Kenta Sayama	25/04/2026 16:43:00
Font: 8 pt, Complex Script Font: 8 pt		
Page 8: [51] Formatted	Kenta Sayama	25/04/2026 16:43:00
Font: 8 pt, Complex Script Font: 8 pt		
Page 8: [51] Formatted	Kenta Sayama	25/04/2026 16:43:00
Font: 8 pt, Complex Script Font: 8 pt		
Page 8: [52] Formatted	Kenta Sayama	25/04/2026 16:43:00
Font: 8 pt, Complex Script Font: 8 pt		
Page 8: [52] Formatted	Kenta Sayama	25/04/2026 16:43:00
Font: 8 pt, Complex Script Font: 8 pt		
Page 8: [53] Formatted	Kenta Sayama	25/04/2026 16:43:00
Font: 8 pt, Complex Script Font: 8 pt		
Page 8: [54] Formatted	Kenta Sayama	25/04/2026 16:43:00
Font: 8 pt, Complex Script Font: 8 pt		
Page 8: [54] Formatted	Kenta Sayama	25/04/2026 16:43:00
Font: 8 pt, Complex Script Font: 8 pt		
Page 8: [55] Formatted	Kenta Sayama	25/04/2026 16:45:00
Left		
Page 8: [56] Formatted	Kenta Sayama	25/04/2026 16:43:00
Font: 8 pt, Complex Script Font: 8 pt		
Page 8: [56] Formatted	Kenta Sayama	25/04/2026 16:43:00
Font: 8 pt, Complex Script Font: 8 pt		
Page 8: [57] Formatted	Kenta Sayama	25/04/2026 16:43:00
Font: 8 pt, Complex Script Font: 8 pt		
Page 8: [58] Formatted	Kenta Sayama	25/04/2026 16:45:00
Left		
Page 8: [59] Formatted	Kenta Sayama	25/04/2026 16:43:00

Font: 8 pt, Complex Script Font: 8 pt

▲ **Page 8: [59] Formatted** Kenta Sayama 25/04/2026 16:43:00

Font: 8 pt, Complex Script Font: 8 pt

▲ **Page 8: [60] Formatted** Kenta Sayama 25/04/2026 16:43:00

Font: 8 pt, Complex Script Font: 8 pt

▲ **Page 8: [60] Formatted** Kenta Sayama 25/04/2026 16:43:00

Font: 8 pt, Complex Script Font: 8 pt

▲ **Page 9: [61] Formatted** Kenta Sayama 25/04/2026 16:43:00

Font: 8 pt, Complex Script Font: 8 pt

▲ **Page 9: [62] Formatted** Kenta Sayama 25/04/2026 16:49:00

Left

▲ **Page 9: [63] Formatted** Kenta Sayama 25/04/2026 16:43:00

Font: 8 pt, Complex Script Font: 8 pt

▲ **Page 9: [63] Formatted** Kenta Sayama 25/04/2026 16:43:00

Font: 8 pt, Complex Script Font: 8 pt

▲ **Page 9: [64] Formatted** Kenta Sayama 25/04/2026 16:43:00

Font: 8 pt, Complex Script Font: 8 pt

▲ **Page 9: [64] Formatted** Kenta Sayama 25/04/2026 16:43:00

Font: 8 pt, Complex Script Font: 8 pt

▲ **Page 9: [65] Formatted** Kenta Sayama 25/04/2026 16:43:00

Font: 8 pt, Complex Script Font: 8 pt

▲ **Page 9: [66] Formatted** Kenta Sayama 25/04/2026 16:43:00

Font: 8 pt, Complex Script Font: 8 pt

▲ **Page 9: [66] Formatted** Kenta Sayama 25/04/2026 16:43:00

Font: 8 pt, Complex Script Font: 8 pt

▲ **Page 9: [67] Formatted** Kenta Sayama 25/04/2026 17:04:00

Left

▲ **Page 9: [68] Formatted** Kenta Sayama 25/04/2026 16:43:00

Font: 8 pt, Complex Script Font: 8 pt

▲ **Page 9: [68] Formatted** Kenta Sayama 25/04/2026 16:43:00

Font: 8 pt, Complex Script Font: 8 pt

▲ **Page 9: [69] Formatted** Kenta Sayama 25/04/2026 16:43:00

Font: 8 pt, Complex Script Font: 8 pt

▲ **Page 9: [70] Formatted** Kenta Sayama 25/04/2026 17:08:00

Left

▲ **Page 9: [71] Formatted** Kenta Sayama 25/04/2026 16:43:00

Font: 8 pt, Complex Script Font: 8 pt

▲ **Page 9: [71] Formatted** Kenta Sayama 25/04/2026 16:43:00

Font: 8 pt, Complex Script Font: 8 pt

▲ **Page 9: [72] Formatted** Kenta Sayama 25/04/2026 16:43:00

Font: 8 pt, Complex Script Font: 8 pt

▲

Page 9: [72] Formatted	Kenta Sayama	25/04/2026 16:43:00
Font: 8 pt, Complex Script Font: 8 pt		
Page 9: [73] Formatted	Kenta Sayama	25/04/2026 16:43:00
Font: 8 pt, Complex Script Font: 8 pt		
Page 9: [74] Formatted	Kenta Sayama	25/04/2026 16:43:00
Font: 8 pt, Complex Script Font: 8 pt		
Page 9: [74] Formatted	Kenta Sayama	25/04/2026 16:43:00
Font: 8 pt, Complex Script Font: 8 pt		
Page 9: [75] Formatted	Kenta Sayama	25/04/2026 16:43:00
Font: 8 pt, Complex Script Font: 8 pt		
Page 9: [75] Formatted	Kenta Sayama	25/04/2026 16:43:00
Font: 8 pt, Complex Script Font: 8 pt		
Page 9: [76] Formatted	Kenta Sayama	25/04/2026 16:43:00
Font: 8 pt, Complex Script Font: 8 pt		
Page 9: [76] Formatted	Kenta Sayama	25/04/2026 16:43:00
Font: 8 pt, Complex Script Font: 8 pt		
Page 9: [77] Formatted	Kenta Sayama	25/04/2026 16:43:00
Font: 8 pt, Complex Script Font: 8 pt		
Page 9: [77] Formatted	Kenta Sayama	25/04/2026 16:43:00
Font: 8 pt, Complex Script Font: 8 pt		
Page 9: [78] Formatted	Kenta Sayama	25/04/2026 17:29:00
Left		
Page 9: [79] Formatted	Kenta Sayama	25/04/2026 16:43:00
Font: 8 pt, Complex Script Font: 8 pt		
Page 9: [79] Formatted	Kenta Sayama	25/04/2026 16:43:00
Font: 8 pt, Complex Script Font: 8 pt		
Page 9: [80] Formatted	Kenta Sayama	25/04/2026 16:43:00
Font: 8 pt, Complex Script Font: 8 pt		
Page 9: [81] Formatted	Kenta Sayama	25/04/2026 16:43:00
Font: 8 pt, Complex Script Font: 8 pt		
Page 9: [81] Formatted	Kenta Sayama	25/04/2026 16:43:00
Font: 8 pt, Complex Script Font: 8 pt		
Page 9: [82] Formatted	Kenta Sayama	25/04/2026 16:43:00
Font: 8 pt, Complex Script Font: 8 pt		
Page 9: [82] Formatted	Kenta Sayama	25/04/2026 16:43:00
Font: 8 pt, Complex Script Font: 8 pt		
Page 9: [83] Formatted	Kenta Sayama	25/04/2026 16:43:00
Font: 8 pt, Complex Script Font: 8 pt		
Page 9: [84] Formatted	Kenta Sayama	25/04/2026 16:43:00
Font: 8 pt, Complex Script Font: 8 pt		
Page 9: [84] Formatted	Kenta Sayama	25/04/2026 16:43:00

Font: 8 pt, Complex Script Font: 8 pt

▲ **Page 9: [85] Formatted** Kenta Sayama 25/04/2026 16:54:00

Left

▲ **Page 9: [86] Formatted** Kenta Sayama 25/04/2026 16:43:00

Font: 8 pt, Complex Script Font: 8 pt

▲ **Page 9: [86] Formatted** Kenta Sayama 25/04/2026 16:43:00

Font: 8 pt, Complex Script Font: 8 pt

▲ **Page 9: [87] Formatted** Kenta Sayama 25/04/2026 16:43:00

Font: 8 pt, Complex Script Font: 8 pt

▲ **Page 9: [88] Formatted** Kenta Sayama 25/04/2026 17:31:00

Left

▲ **Page 9: [89] Formatted** Kenta Sayama 25/04/2026 16:43:00

Font: 8 pt, Complex Script Font: 8 pt

▲ **Page 9: [89] Formatted** Kenta Sayama 25/04/2026 16:43:00

Font: 8 pt, Complex Script Font: 8 pt

▲ **Page 9: [90] Formatted** Kenta Sayama 25/04/2026 16:43:00

Font: 8 pt, Complex Script Font: 8 pt

▲ **Page 9: [90] Formatted** Kenta Sayama 25/04/2026 16:43:00

Font: 8 pt, Complex Script Font: 8 pt

▲ **Page 9: [91] Formatted** Kenta Sayama 25/04/2026 16:43:00

Font: 8 pt, Complex Script Font: 8 pt

▲ **Page 9: [92] Formatted** Kenta Sayama 25/04/2026 16:43:00

Font: 8 pt, Complex Script Font: 8 pt

▲ **Page 9: [92] Formatted** Kenta Sayama 25/04/2026 16:43:00

Font: 8 pt, Complex Script Font: 8 pt

▲ **Page 9: [93] Formatted** Kenta Sayama 25/04/2026 16:43:00

Font: 8 pt, Complex Script Font: 8 pt

▲ **Page 9: [93] Formatted** Kenta Sayama 25/04/2026 16:43:00

Font: 8 pt, Complex Script Font: 8 pt

▲ **Page 9: [94] Formatted** Kenta Sayama 25/04/2026 16:43:00

Font: 8 pt, Complex Script Font: 8 pt

▲ **Page 9: [95] Formatted** Kenta Sayama 25/04/2026 16:43:00

Font: 8 pt, Complex Script Font: 8 pt

▲ **Page 9: [95] Formatted** Kenta Sayama 25/04/2026 16:43:00

Font: 8 pt, Complex Script Font: 8 pt

▲ **Page 9: [96] Formatted** Kenta Sayama 25/04/2026 16:43:00

Font: 8 pt, Complex Script Font: 8 pt

▲ **Page 9: [96] Formatted** Kenta Sayama 25/04/2026 16:43:00

Font: 8 pt, Complex Script Font: 8 pt

▲ **Page 9: [97] Formatted** Kenta Sayama 25/04/2026 16:43:00

Font: 8 pt, Complex Script Font: 8 pt

▲

Page 9: [98] Formatted	Kenta Sayama	25/04/2026 16:43:00
Font: 8 pt, Complex Script Font: 8 pt		
Page 9: [98] Formatted	Kenta Sayama	25/04/2026 16:43:00
Font: 8 pt, Complex Script Font: 8 pt		
Page 9: [99] Formatted	Kenta Sayama	25/04/2026 16:43:00
Font: 8 pt, Complex Script Font: 8 pt		
Page 9: [99] Formatted	Kenta Sayama	25/04/2026 16:43:00
Font: 8 pt, Complex Script Font: 8 pt		
Page 9: [100] Formatted	Kenta Sayama	25/04/2026 16:43:00
Font: 8 pt, Complex Script Font: 8 pt		
Page 9: [101] Formatted	Kenta Sayama	25/04/2026 13:51:00
English (US)		
Page 9: [102] Formatted	Kenta Sayama	27/04/2026 23:23:00
Font: (Default) +Headings CS (Times New Roman), Complex Script Font: +Headings CS (Times New Roman)		
Page 9: [103] Formatted	Kenta Sayama	27/04/2026 23:22:00
Caption, Centred, Keep with next		
Page 9: [104] Formatted	Kenta Sayama	25/04/2026 19:00:00
Font: (Default) +Headings CS (Times New Roman), 10 pt, Complex Script Font: +Headings CS (Times New Roman), 10 pt		
Page 9: [105] Formatted	Kenta Sayama	25/04/2026 19:00:00
Font: (Default) +Headings CS (Times New Roman), 10 pt, Complex Script Font: +Headings CS (Times New Roman), 10 pt		
Page 9: [106] Formatted	Kenta Sayama	25/04/2026 19:00:00
Font: (Default) +Headings CS (Times New Roman), 10 pt, Complex Script Font: +Headings CS (Times New Roman), 10 pt		
Page 9: [107] Formatted	Kenta Sayama	25/04/2026 19:00:00
Font: (Default) +Headings CS (Times New Roman), 10 pt, Complex Script Font: +Headings CS (Times New Roman), 10 pt		
Page 11: [108] Deleted	Kenta Sayama	25/04/2026 14:20:00
Page 13: [109] Deleted	Kenta Sayama	25/04/2026 16:08:00
Page 13: [109] Deleted	Kenta Sayama	25/04/2026 16:08:00
Page 13: [110] Deleted	Kenta Sayama	25/04/2026 16:09:00
Page 13: [110] Deleted	Kenta Sayama	25/04/2026 16:09:00
Page 13: [111] Deleted	Kenta Sayama	25/04/2026 14:10:00
Page 13: [111] Deleted	Kenta Sayama	25/04/2026 14:10:00

Page 13: [111] Deleted Kenta Sayama 25/04/2026 14:10:00

Page 13: [111] Deleted Kenta Sayama 25/04/2026 14:10:00

Page 13: [111] Deleted Kenta Sayama 25/04/2026 14:10:00

Page 13: [111] Deleted Kenta Sayama 25/04/2026 14:10:00

Page 13: [111] Deleted Kenta Sayama 25/04/2026 14:10:00

Page 13: [111] Deleted Kenta Sayama 25/04/2026 14:10:00

Page 13: [111] Deleted Kenta Sayama 25/04/2026 14:10:00

Page 13: [112] Deleted Kenta Sayama 17/04/2026 07:25:00

Page 13: [112] Deleted Kenta Sayama 17/04/2026 07:25:00

Page 13: [112] Deleted Kenta Sayama 17/04/2026 07:25:00

Page 13: [113] Deleted Kenta Sayama 26/04/2026 10:37:00

Page 13: [113] Deleted Kenta Sayama 26/04/2026 10:37:00

Page 13: [114] Deleted Kenta Sayama 17/04/2026 07:27:00

Page 13: [115] Deleted Kenta Sayama 25/04/2026 14:19:00

Page 13: [116] Deleted Kenta Sayama 25/04/2026 15:53:00

Page 13: [117] Deleted Kenta Sayama 26/04/2026 10:39:00

Page 13: [117] Deleted Kenta Sayama 26/04/2026 10:39:00

Page 13: [117] Deleted Kenta Sayama 26/04/2026 10:39:00

Page 13: [117] Deleted Kenta Sayama 26/04/2026 10:39:00

Page 13: [117] Deleted Kenta Sayama 26/04/2026 10:39:00

Page 13: [118] Deleted Kenta Sayama 26/04/2026 10:39:00

Page 13: [118] Deleted Kenta Sayama 26/04/2026 10:39:00

Page 15: [127] Deleted	Kenta Sayama	26/04/2026 11:10:00
Page 15: [128] Deleted	Kenta Sayama	26/04/2026 11:10:00
Page 15: [129] Deleted	Kenta Sayama	26/04/2026 11:10:00
Page 15: [130] Deleted	Kenta Sayama	26/04/2026 11:11:00
Page 15: [131] Deleted	Kenta Sayama	26/04/2026 11:11:00
Page 15: [132] Deleted	Kenta Sayama	26/04/2026 11:11:00
Page 15: [133] Deleted	Kenta Sayama	26/04/2026 11:11:00
Page 15: [134] Deleted	Kenta Sayama	26/04/2026 11:11:00
Page 15: [135] Deleted	Kenta Sayama	26/04/2026 11:11:00
Page 15: [136] Deleted	Kenta Sayama	26/04/2026 11:11:00
Page 15: [137] Deleted	Kenta Sayama	26/04/2026 11:11:00
Page 15: [138] Deleted	Kenta Sayama	26/04/2026 11:11:00
Page 15: [139] Deleted	Kenta Sayama	26/04/2026 11:11:00
Page 15: [140] Deleted	Kenta Sayama	26/04/2026 11:11:00
Page 15: [141] Deleted	Kenta Sayama	26/04/2026 11:11:00
Page 15: [142] Deleted	Kenta Sayama	26/04/2026 11:11:00
Page 15: [143] Deleted	Kenta Sayama	26/04/2026 11:11:00
Page 15: [144] Deleted	Kenta Sayama	26/04/2026 11:11:00
Page 15: [145] Deleted	Kenta Sayama	26/04/2026 11:11:00
Page 15: [146] Deleted	Kenta Sayama	26/04/2026 11:11:00
Page 15: [147] Deleted	Kenta Sayama	26/04/2026 11:11:00
Page 15: [148] Deleted	Kenta Sayama	26/04/2026 11:11:00
Page 15: [149] Deleted	Kenta Sayama	26/04/2026 11:11:00
Page 15: [150] Deleted	Kenta Sayama	14/04/2026 19:55:00
Page 15: [151] Formatted	Kenta Sayama	28/04/2026 22:44:00

Font: (Asian) +Headings Asian (Yu Gothic Light), Bold, Complex Script Font: Bold,
Ligatures: Standard + Contextual

Page 15: [152] Deleted Kenta Sayama 14/04/2026 06:35:00

Page 15: [152] Deleted Kenta Sayama 14/04/2026 06:35:00

Page 15: [152] Deleted Kenta Sayama 14/04/2026 06:35:00

Page 15: [152] Deleted Kenta Sayama 14/04/2026 06:35:00

Page 15: [152] Deleted Kenta Sayama 14/04/2026 06:35:00

Page 15: [153] Formatted Kenta Sayama 14/04/2026 06:40:00

Line spacing: single

Page 15: [154] Deleted Kenta Sayama 14/04/2026 06:37:00

Page 15: [154] Deleted Kenta Sayama 14/04/2026 06:37:00

Page 15: [154] Deleted Kenta Sayama 14/04/2026 06:37:00

Page 15: [154] Deleted Kenta Sayama 14/04/2026 06:37:00

Page 15: [154] Deleted Kenta Sayama 14/04/2026 06:37:00

Page 15: [154] Deleted Kenta Sayama 14/04/2026 06:37:00

Page 15: [155] Formatted Kenta Sayama 26/04/2026 11:41:00

Font: Italic, Complex Script Font: Italic

Page 15: [156] Deleted Kenta Sayama 14/04/2026 19:56:00

Page 15: [156] Deleted Kenta Sayama 14/04/2026 19:56:00

Page 15: [156] Deleted Kenta Sayama 14/04/2026 19:56:00

Page 15: [156] Deleted Kenta Sayama 14/04/2026 19:56:00

Page 15: [156] Deleted Kenta Sayama 14/04/2026 19:56:00

Page 15: [157] Deleted Kenta Sayama 14/04/2026 06:48:00

Page 15: [158] Deleted Kenta Sayama 14/04/2026 06:41:00

Page 15: [159] Formatted Kenta Sayama 26/04/2026 11:06:00

Line spacing: single

Page 15: [160] Deleted Kenta Sayama 14/04/2026 06:48:00

Page 15: [160] Deleted Kenta Sayama 14/04/2026 06:48:00

Page 15: [160] Deleted Kenta Sayama 14/04/2026 06:48:00

Page 15: [160] Deleted Kenta Sayama 14/04/2026 06:48:00

Page 15: [160] Deleted Kenta Sayama 14/04/2026 06:48:00

Page 15: [160] Deleted Kenta Sayama 14/04/2026 06:48:00

Page 15: [160] Deleted Kenta Sayama 14/04/2026 06:48:00

Page 15: [161] Deleted Kenta Sayama 26/04/2026 11:06:00

Page 15: [161] Deleted Kenta Sayama 26/04/2026 11:06:00

Page 15: [161] Deleted Kenta Sayama 26/04/2026 11:06:00

Page 15: [161] Deleted Kenta Sayama 26/04/2026 11:06:00

Page 15: [161] Deleted Kenta Sayama 26/04/2026 11:06:00

Page 15: [162] Formatted Kenta Sayama 28/04/2026 22:45:00

Font: (Asian) +Headings Asian (Yu Gothic Light), Bold, Complex Script Font: Bold,
Ligatures: Standard + Contextual

Page 15: [162] Formatted Kenta Sayama 28/04/2026 22:45:00

Font: (Asian) +Headings Asian (Yu Gothic Light), Bold, Complex Script Font: Bold,
Ligatures: Standard + Contextual

Page 15: [163] Deleted Kenta Sayama 26/04/2026 11:10:00

Page 16: [164] Deleted Kenta Sayama 14/04/2026 06:53:00

Page 16: [165] Deleted Kenta Sayama 14/04/2026 07:34:00

Page 16: [166] Deleted Kenta Sayama 14/04/2026 07:35:00

Page 16: [167] Deleted Kenta Sayama 14/04/2026 07:37:00

Page 16: [168] Deleted Kenta Sayama 14/04/2026 07:43:00

Page 18: [169] Deleted Kenta Sayama 27/04/2026 21:20:00

Page 18: [170] Deleted Kenta Sayama 26/04/2026 12:46:00