

Will landscape responses reduce glacier sensitivity to climate change in High Mountain Asia?

Stephan Harrison¹, Adina Racoviteanu², Sarah Shannon³, Darren Jones¹, Karen Anderson⁴, Neil Glasser⁵, Jasper Knight⁶, Anna Ranger¹, Arindan Mandal⁷, Brahma Dutt Vishwakarma⁷, Jeffrey S. Kargel⁸, Dan Shugar⁹, Umesh Haritashya¹⁰, Dongfeng Li¹¹, Aristeidis Koutroulis¹², Klaus Wyser¹³, Sam Inglis¹⁴

Affiliations

1 College of Environment, Science and Economy, Exeter University, Exeter, UK

2 Université Grenoble Alpes, CNRS, IRD, IGE – 38400 Saint Martin d'Hères, France

3 Bristol Glaciology Centre, Department of Geographical Science, University Road, University of Bristol, BS8 1SS, UK

4 Environment and Sustainability Institute, University of Exeter, Penryn Campus, Penryn, Cornwall, TR10 9EZ, UK

5 Centre for Glaciology, Department of Geography and Earth Sciences, Aberystwyth University, Wales SY23 3DB, UK

6 School of Geography, Archaeology & Environmental Studies, University of the Witwatersrand, Johannesburg 2050, South Africa

7 Interdisciplinary Centre for Water Research, Indian Institute of Science, Bangalore 560012, India.

8 Planetary Science Institute, Tucson, AZ 85742 USA

9 Department of Earth, Energy, and Environment, University of Calgary, 2500 University Drive NW

Calgary, AB, T2N 1N4

28 10 Department of Geology and Environmental Geosciences, University of Dayton, Dayton,
29 OH 45458, USA

30 Sustainability Program, University of Dayton, Dayton, OH 45458, USA

31 11 Department of Geography, National University of Singapore, Singapore

32

33 12 School of Chemical and Environmental Engineering, Technical University of Crete, Chania
34 73100, Greece

35

36 13 Rossby Centre, Swedish Meteorological and Hydrological Institute, Norrköping 60176,
37 Sweden

38

39 13 ADM Capital Foundation, Queen's Road Central, Hong Kong

40

41

42 Corresponding author: Stephan Harrison (Stephan.harrison@exeter.ac.uk) College of
43 Environment, Science and Economy, Exeter University, Exeter, UK

44

45

46

Abstract

In High Mountain Asia (HMA) ongoing climate change threatens mountain water resources as glaciers melt, and the resulting changes in runoff and water availability are likely to have considerable negative impacts on ecological and human systems. Numerous assessments of the ways in which these glaciers will respond to climate warming have been published over the past decade. Many of these assessments have used climate model projections to argue that HMA glaciers will melt significantly this century. However, we show that this is only one way in which these glaciers might respond. An alternative pathway is one in which increasing valley-side instability releases large amounts of rock debris onto glacier surfaces. The development of extensive glacier surface debris cover is common in HMA and, if thick enough, this surface debris inhibits glacier melting to the extent that glacier ice becomes preserved under the surface debris cover. In so doing, a transition to glacier-derived rock glaciers and other ice-debris landforms may prolong the lifetime of HMA glacial ice in the landscape. We call this alternative pathway the Paraglacial Transition Model. In this Perspective Article we discuss the scientific basis of this alternative view in order to better understand how HMA glaciers may respond to climate change.

Key Words: High Mountain Asia. Glaciers. Paraglacial. Climate change.

1 Introduction

Understanding the current status, recent changes, and likely future evolution of glaciers in High Mountain Asia (HMA) is important for a number of reasons, including evaluating the status of glacial water resources and how these may evolve under climate change (Immerzeel et al. 2010; Rasul 2006; Lalande et al. 2021), and how glacier related changes affect glacial hazards (e.g. Harrison et al. 2018; Shugar et al. 2021). Given the likely warming by the end of the twenty-first century in large parts of HMA, this understanding becomes a critical issue as cryosphere-derived water supply affects the livelihoods of hundreds of millions of people and the stability of ecosystems downstream. Eight of the 27 low-income and lower-middle-income economies identified by the United Nations Development Programme in Asia are currently affected by climate-driven water supply issues in HMA (Harrison et al. 2021). The Sustainable Development Goals (SDGs), adopted by all United Nations (UN) and Asian governments, aim to substantially increase the water-use efficiency across all sectors, to ensure sustainable withdrawals and supply of freshwater, whilst also reducing the number of people experiencing water scarcity (e.g. Bhaduri et al. 2016) by 2030. There are also concerns about the impact of future glacier ice loss on global sea level change (e.g. Marzeion et al. 2020) and on glacier-related hazards such as glacier lake outburst floods, rock slides and falls and rapid changes in slope and catchment sediment yield (e.g. Li et al. 2022).

As a consequence of these concerns, there has been long-standing scientific and policy focus on modelling changes in glacier mass balance and understanding the implications of climate change for mountain water supplies (e.g. Nie et al. 2021). Numerous modelling studies have projected the impacts of climate change on glacier mass loss in HMA (e.g. Kraaijenbrink et al. 2017; Hock et al. 2019; Hugonnet et al. 2021; Rounce et al. 2020; 2023; (Table 1) and downstream river runoff (e.g. Sorg et al. 2012; Lutz et al. 2014; Huss and Hock 2018). Since 2013, these have tended to use the outputs from the CMIP5 set of model runs; while the latest CMIP6 model runs are now available, few projections from this have so far been employed.

Although existing modelling approaches are useful to assess pathways for future ice loss from the region (Table 1), these generally assume that the different ways in which mountain glaciers will evolve under future climate change has been accurately captured. We argue that this is not necessarily the case (Harrison et al. 2021). The common view is that the expected rise in air temperature over this century is expected to lead to the almost complete melting of glaciers in HMA by 2100 (e.g. Rounce et al. 2023; Chen et al. 2023), thus that there is a simple relationship between temperature forcing and glacier mass balance response. Current modelling studies support substantial but incomplete melting; for example, 60-98% reduction in glacier mass under RCP8.5 by the end of the century according to Shannon et al. (2019). This outcome arises from a combination of reduction in accumulation as more precipitation falls in the form of rain and due to enhanced melting associated with rising temperatures (see Table 1).

Table 1

However, there are regional differences in mass loss projections across HMA which partly reflects model uncertainty at fine spatial scales (Chen et al. 2023). Kraaijenbrink et al. (2017) used a global ensemble of 110 GCM runs from CMIP5 to assess the glacial response driven by emissions under RCP2.6 scenarios and a consequent increase in Global Mean Surface Temperature (GMST) of 1.5°C above pre-industrial conditions. This result suggests a probable warming of $2.1 \pm 0.1^\circ\text{C}$ for HMA by 2100, even at this low emissions scenario. They also assessed likely regional changes and argued that parts of the western Pamir and the Qilian Shan of northern China will lose most of its glacier mass compared to the present day by 2100 with only $32 \pm 14\%$ and $30 \pm 5\%$ ice mass remaining, respectively. In this study, the Karakoram region shows more resilience to climate warming, with a projected $80 \pm 7\%$ of ice volume remaining by 2100. This anomaly is attributed partly to the role of supraglacial debris cover in maintaining ice mass, and the role of winter precipitation in maintaining accumulation.

Whilst such modelling experiments suggest varying glacier volume loss in HMA by 2100, the physical response of glaciers to climate change varies enormously across the Himalaya and the wider HMA region and this is caused by varying exposure to monsoonal and westerly atmospheric flows (e.g. Molg et al. 2014), changes in surface albedo and the variability of local catchment characteristics such as local topography, aspect and geology (e.g. Fugger et al. 2022). Glaciers experiencing accumulation in the summer months also undergo ablation at this time (e.g. Fujita and Ageta 2000). It is also known that the timing and amount of monsoon snowfall can impact on mass balance in different regions of the Himalaya, and for subsequent seasons (Molg et al. 2014; Bonekamp et al. 2019), and these factors are not fully captured in existing climate models.

Supraglacial debris is now recognized as an important factor that may variably amplify or buffer glacier mass balance response to temperature forcing (e.g. Herreid and Pellicciotti 2020; Shrestha et al. 2020; Chen et al. 2023; Pratap et al. 2023). Kraaijenbrink et al. (2017) were among the first to model the impact of debris cover on glacier melt in HMA under different climate projections and they showed that under RCP4.5, RCP6.0 and RCP8.5 glacier mass losses would be $49\pm7\%$, $51\pm6\%$ and $64\pm5\%$, respectively, by 2100 compared with the present day. More recently, Compagno et al. (2022) used the five Shared Socioeconomic Pathways (SSP119, SSP126, SSP245, SSP370, and SSP585) from CMIP6 to assess the future evolution of debris cover and its impact on glacier dynamics for all HMA glaciers. They showed a general increase in glacier debris cover with increasing radiative forcing, as well as local increases in debris thickness on individual glaciers (see also Scherler et al. 2018; Molg et al. 2020). At a smaller scale, Rowan et al. (2015) applied a numerical model to estimate the evolution of the debris-covered Khumbu Glacier and predicted a decrease in glacier volume of 8–10% by 2100.

Despite this body of research, we argue that more work needs to focus on likely geomorphic responses to glacier mass loss across and within HMA if we are to better understand landscape evolution during future deglaciation and any hydrological implications that follow. The landscape responses that might increase in scale and spatial impact include rock surface weathering; slope sediment supply and downslope sediment yield; mass movements such as rock slope failures and debris flows; ecological succession and slope greening; and their biophysical feedbacks (e.g. Knight 2024). All such geomorphic processes can deliver debris to glacier surfaces and surrounding slopes and valley floors, thereby contributing to reduced melting through insulation of the ice beneath, alongside downstream changes in sediment supply and changes in river transport capacity.

161

162 In this Perspective Article we explore and highlight some of the implications of these
163 modelling exercises, the majority of which project sustained reduction of glacier mass
164 balance (e.g. Edwards et al. 2021), and highlight some plausible alternative scenarios for
165 how glacier systems in HMA might evolve to 2100 and beyond. We consider two broad
166 scenarios of how mountain glaciers might respond to climate change: the Major Ice Loss
167 view (MIL) and the Paraglacial Transition view (PT). Both of these end-member evolutionary
168 pathways necessarily represent simplifications of future glacier behaviour, yet they can
169 usefully explore how HMA glaciers could evolve over future decades. The two pathways
170 highlight the contingency of glacier evolution to the geomorphological, hypsometric,
171 geological and climatic variations that exist over HMA and that conventional climate model
172 outcomes do not successfully capture. It is already known, for instance, that the glacier
173 responses to recent climate changes have been spatially and temporally variable across
174 HMA (e.g. Rounce et al. 2020). Thus, our more generalised approach is grounded in an
175 understanding of known glacier behaviour and the properties of HMA glaciers. Given these
176 caveats, we end by discussing some of these regional differences.

177 **2. Scenarios**

178 **2.1 Major Ice Loss (MIL) view**

179 The conventional MIL view is that future climate warming will result in widespread glacier
180 recession and almost total ice loss in some parts of HMA, particularly the eastern HMA (e.g.
181 Shannon et al. 2019; Rounce et al. 2020; 2023). These conclusions are supported by the
182 modelling projections made by the Glacier Model Intercomparison Project (glacierMIP1;
183 Hock et al. 2019) and the subsequent glacierMIP2. The same understanding is reflected in
184 the third phase (glacierMIP3), which is underway and focuses on the equilibration of glaciers
185 under various climatic conditions. GlacierMIP is a coordinated intercomparison of global-
186 scale glacier evolution models using standard initial glacier conditions, glacier outlines from
187 the RGI v6 inventory (Pfeffer et al. 2014; RGI 2017) and ice thickness from Huss and Farinoti
188 (2012) forced with various GCMs under four climate change scenarios. The participating
189 glacier models varied in complexity: for example, some models use temperature index
190 schemes to calculate global-scale glacier volume projections by 2100 while others use full
191 energy balance models. Models also differ in the complexity with which glacier evolution is
192 represented and each model therefore has a bespoke approach to calibration that may
193 impact on their comparability. However, the consensus view from the glacierMIPs and other
194 modelling studies is that glaciers in the three RGI regions covering HMA (Western, Central,
195 Eastern Himalaya) will experience significant reductions in ice volumes under the business-
196 as-usual RCP8.5 climate change scenario (Table 1). The potential trajectory of evolution of
197 HMA glaciers is shown diagrammatically in Figure 1.

198 **2.1.1 Impacts associated with the MIL view**

In essence, the MIL scenario eventually produces a HMA landscape consisting of much-reduced glacier cover with small glaciers remaining at the highest altitudes and in some niche locations. Associated with negative glacier mass balance and consequent glacier retreat is the hypothesised increased frequency and magnitude of glacier-related hazards (e.g. Richardson and Reynolds 2000; Knight and Harrison 2014). Amongst the most important of these at a local scale are Glacial Lake Outburst Floods (GLOFs) caused by the rapid drainage of glacial lakes dammed by unstable moraines (e.g. Song et al. 2017; Nie et al. 2017; Emmer et al. 2022) and Landslide Lake Outburst Floods (LLOFs; Ruiz-Villanueva et al. 2017) caused by breaching of lakes created by landslides. Other negative impacts at a regional scale include ecosystem changes, warming of permafrost and subsequent rock mass collapse, the potential reduction of water supplies downstream, increased seasonal discharge variability, increased fluvial sediment fluxes and the impacts this has on agriculture, hydroelectric power plants and dams in regional catchments (Immerzeel et al. 2010; Biemans et al. 2019; Bosson et al. 2023).

Under this scenario, current glacier mass balance trends are exacerbated progressively over time, leading to large numbers of proglacial lakes in overdeepened basins and dammed by unstable moraines, with negative glacier mass balance associated with the slow melting of clean ice and debris-covered glaciers (e.g. Furian 2021). Locally these lakes are potentially hazardous, but by 2100 the HMA-wide GLOF peak will have already been reached and will be subsiding (Harrison et al. 2018; Veh et al. 2019). However, up to this end result would have been decades when GLOFs, LLOFs, large debris flows and other mountain hazards became more frequent and, potentially, larger than in the recent historical period (e.g. Veh et al. 2020; Compagno et al. 2022).

2.2 Paraglacial Transition (PT) view

Despite the focus of much research on the MIL view, we argue that this approach misrepresents the ways in which HMA glacier systems might evolve under climate warming because it largely fails to reflect how glacial and mountain systems have responded geomorphologically in the past to deglaciation from the Last Glacial Maximum (e.g. Church and Ryder 1972; Ballantyne 2002; Cossart et al. 2007; Mercier et al. 2013; Knight and Harrison 2014), and are responding at present to recent and ongoing climate warming (e.g. Knight et al., 2019). This alternative view of the future of HMA is that the glacial landscape will transition to a landscape dominated by paraglacial processes, and we refer to this as the Paraglacial Transition (PT) view. Paraglacial processes develop in response to deglaciation and are characterized by increased rock slope failures from steep mountain slopes as these are de-buttressed by glacier downwasting and in response to increased water pressures in bedrock cliffs and permafrost melt; and by increased debris flow activity from degrading lateral moraines and related fluvial adjustment (see Li et al. 2022 for a review).

In the PT scenario, one end result is the potential for many stagnant clean ice glaciers to become covered by rock debris and some of these undergoing renewed movement as their termini evolve to form rock glaciers (Jones et al. 2019; Knight et al. 2019).

2.2.1 Impacts associated with the PT view

The PT scenario may eventually produce a HMA landscape dominated by relict ice masses of different sizes and in different altitudinal and topographic settings, covered by varying thicknesses of rock debris and fine sediment. This debris is released by enhanced weathering and rock slope failure under a paraglacial process regime. The nature of the debris cover can give rise to a variety of outcomes for buried ice masses. New rock glaciers can potentially develop as high-mountain talus and other rock debris that at present is in extreme cold conditions enters a condition where freeze-thaw is frequent and mobilized by periglacial processes. If these conditions persist, this would represent a 'periglacial' path for the evolution of rock glaciers (e.g. Haeberli et al. 2006; and see Berthling 2011). In addition, we can see examples of such landscapes where debris-covered glaciers are transitioning to ice-cored rock glaciers in other arid high mountains (Johnson 1980; Monnier and Kinnard 2017).

Numerical modelling studies show the glacier debris-cover-rock glacier continuum (e.g. Anderson et al. 2018), and we expect that rock glaciers in the Himalaya and other regions of HMA will populate many of the currently glaciated valleys. However, none of the models used in glacierMIP1 and the subsequent glacierMIP2 project consider a transition of ice or debris covered glaciers into rock glaciers, and nor does IPCC AR6 (Hock et al. 2019a,b). In addition, while historically little has been written on these features in the Himalaya (although more so in other parts of HMA; see Bolch and Gorbunov 2014), recent research has shown that rock glaciers are widely distributed in all parts of the Himalaya (Jones et al. 2021; Vishwakarma et al. 2022; Harrison et al. 2024) and that some clean-ice glaciers and debris-covered glaciers are currently undergoing a transition to form ice-cored rock glaciers (Jones et al. 2019).

If this PT scenario applies more widely then rock glaciers will eventually replace many clean-ice and debris-covered glaciers as the main ice-bearing landforms in parts of the HMA, potentially alongside ice-cored moraines and ice-rich permafrost, with important implications for future water supplies (e.g. Jones et al. 2021). The PT scenario will likely increase the resilience of ice bodies through increasing their longevity in the landscape. Although research shows that debris-covered glaciers are melting at similar rates to those without a substantial debris cover (e.g. Pellicciotti et al., 2015), this appears to reflect high melt rates around supraglacial ponds, ice cliffs and declining ice discharge (e.g. Sakai et al, 1998; Anderson et al. 2021). Supraglacial ponds are absent on rock glaciers and the thick debris cover of these (Janke and Bolch 2021) could extend the persistence of buried ice (see Figure 1).

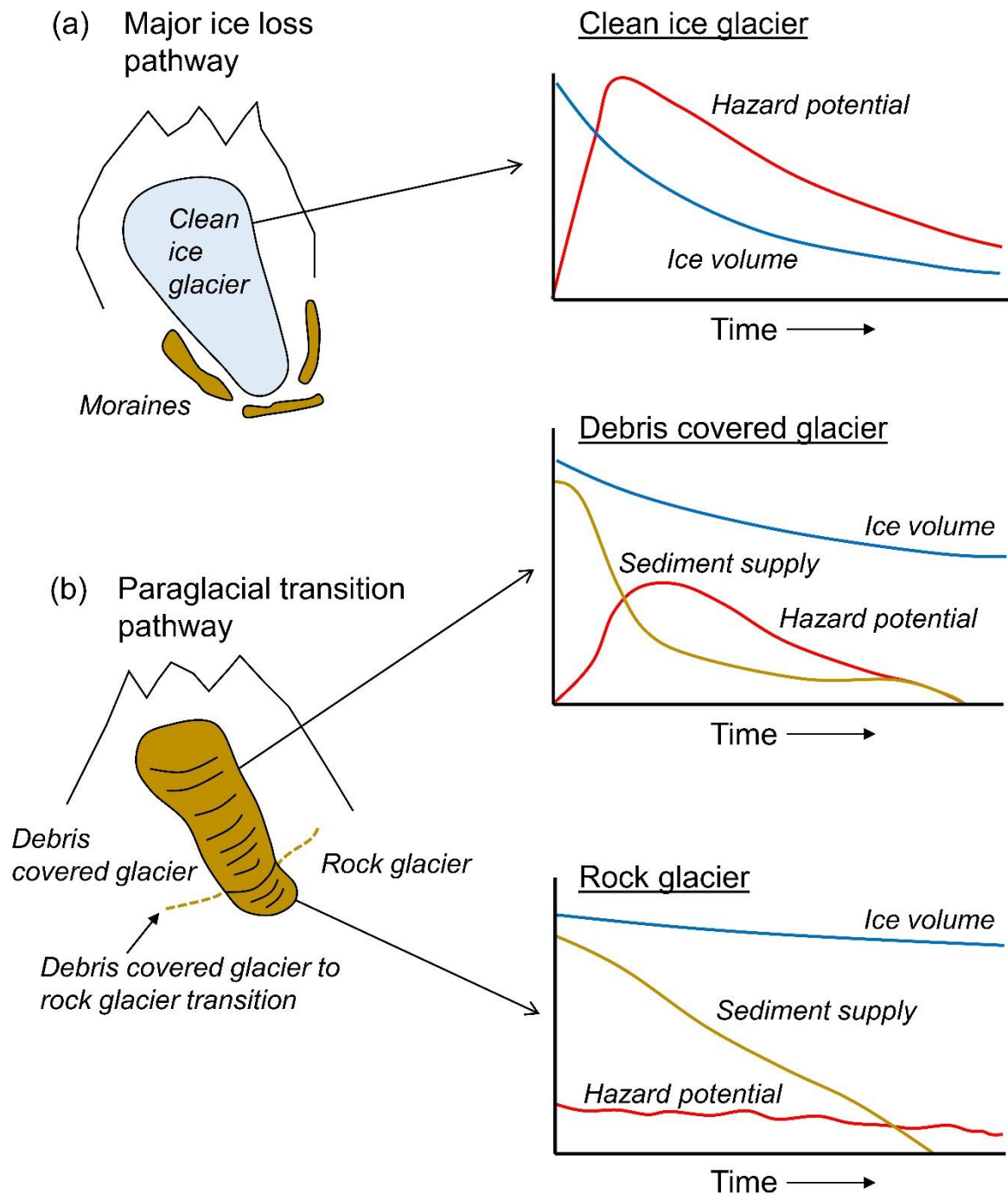


Figure 1. Schematic diagram showing the rapid increase and decrease in glacier hazards during the Major ice loss pathway (a and top right) in HMA. Most of these hazards will be Glacial lake outburst floods (GLOFs). Hazards associated with debris covered glaciers (b) will show a rapid initial increase with a slowly falling reduction (middle right). Hazards

associated with rock glaciers will remain low and decrease over time (bottom right). The term 'Hazard potential' refers to the expectation that the probability of a named hazard will change over time as the MIL or PT pathways evolve. Sediment supply is from the glacier, debris-covered glacier and rock glacier to the local valley floor.

This paraglacial path might result in a decreased GLOF hazard risk over time, although an increased rock slope failure hazard. There may be some lakes impounded by rock glaciers but these would expect to drain slowly rather than catastrophically given the armoured nature of the rock dam comprised of rock debris. Thus, the nature of geomorphic and hydrological hazards are somewhat different between the MIL and PT pathways and this in itself may help understand which glaciers are following which evolutionary pathway. GLOFs and LLOFs may here also represent paraglacial landscape responses where, instead of meltwater passively draining away under low hazard risk (MIL response), it is impounded by paraglacial landslides that result in high hazard risk (PT response).

3. Discussion and relationships between the MIL and PT pathways

An important distinguishing feature between the MIL and PT pathways is that direct ice melt is only a factor while the ice mass still exists, ceasing when the ice mass is gone, and tends to affect local areas only. By contrast paraglaciation affects wider geographical areas outside of the ice mass, and can extend for decades to millennia after full ice mass loss (Ballantyne, 2002). Understanding which pathway of evolutionary development is followed by any ice mass at any point in time has implications for predictability, hazard risk and sustainable development. MIL and PT pathways represent end-members along an evolutionary trajectory. It is likely that the development of any one glacier is dependent on their initial conditions, and changes in ice mass volume or surface debris. However, both of these elements are more than a simple volumetric analysis because this does not account for the detailed dynamics or spatial/temporal patterns of ice or debris. These different pathways are likely to display important regional variation in the response of clean ice glaciers, debris-covered glaciers and rock glaciers to future climate change in HMA. These responses will not only be driven by variations in regional temperatures, but also by changes in the behaviour of the Indian and East Asian summer monsoons, and the Western Disturbance (e.g. Fugger et al. 2022). Whilst regional climatic differences remain largely unexplored (although see Brun et al. 2019), we can hypothesise that the areas that will undergo a transition from ice glaciers to rock glaciers and other ice-debris landforms most readily will be those where debris-covered glaciers are already most common, because the debris supply in those areas is high. Furthermore, as high-elevation clean ice thins, and as freeze-thaw and frost shattering environments move to higher altitudes, debris supply will increase in some high-elevation areas that presently produce little debris. Where these

environmental domains move into high-elevation cirques, especially north-aspect cirques, 'periglacial' rock glacier development associated with permafrost creep will be favoured (cf Haeberli et al. 2006) Because of the exceptionally high relief of the Himalaya and many other parts of HMA, rock glacier development may proceed on regional scales greater than seen in other mountains globally today, though it will take centuries for rock glaciers to develop. Improved understanding of debris supply processes to valley bottoms is restricted by the relative lack of modelling at regional scales that specifically considers the role of debris cover on glacier dynamics, and mass balance (e.g. Racoviteanu et al. 2022).

We can see then that the rock glacier response to deglaciation envisioned by the PT scenario is likely to be highly complex, with the full suite of rock glaciers ('periglacial' and 'glacier-derived') and other ice-debris landforms developing in different locations, regions and over different timescales. This complex response will be driven by climate change as a first order control, and debris supply and glaciological factors as secondary factors. Separate from rock glaciers, the evolution of undifferentiated ice-debris landforms during glacier recession has hardly been discussed in the cryosphere literature from HMA (although see Bolch et al. (2019). As a result, there is uncertainty in evaluating precisely how the PT scenario would develop, how quickly and what form the equilibrium landscape might present.

How do we assess which of the MIL and PT scenarios are more likely and their probable future spatial distributions? A first-order understanding might be gained by a simple evaluation of how glaciers have behaved in the past in response to known climate forcings; from this we can suggest whether these glaciers have shown high or low-sensitivity to past or recent climate change (Harrison 2009). Although this is a uniformitarian view, if glaciers have demonstrated a high sensitivity to past climate change then this tends to support the MIL scenario for the future responses of glaciers to climate change. Alternatively, if the glaciers have shown low sensitivity or delayed response to past climate change then this might make the PT more likely, even if the forcings are different at different times and glaciers today are in different states than they were in the past. To achieve this we need to establish the extent to which glaciers have responded to the warming since the regional Last Glacial Maximum or the late Holocene Neoglacial Maximum (often seen as equivalent to the European Little Ice Age).

Therefore, we compiled published studies that have dated Himalayan moraine sequences from the Western, Central and Eastern Himalaya (Figure 2 and Supplementary Information File). We analysed moraine ages from three time periods: the regional Last Glacial Maximum from 18 to 24 ka (Owen et al. 2002), a period covering the regional Younger Dryas from 12,880 and 11,640 ka (Rawat et al. 2012), and the regional Little Ice Age between 1300-1600 AD (Rowan 2017) (Figure 2). While there is evidence that glaciers in several areas reached their late Pleistocene limits earlier than Marine Isotope Stage (MIS) 2 (Benn and

Owen 1998; Owen et al. 2002), overall these data show that glaciers in the Himalaya have not receded much further behind dated glacier limits over these time periods. Figure 2 shows that, as expected, glaciers in different regions of the Himalaya have responded differently to past climate change. The results are averaged by region and show considerable local variability. However, overall, glaciers in the western and central regions of HMA have retreated less over these time periods than those in the eastern part of the Himalaya; this spatial pattern might reflect the reduction of the monsoon and intensification of westerly influences on glacier mass balance towards the western Himalaya (Kumar et al. 2020; Hunt 2023).

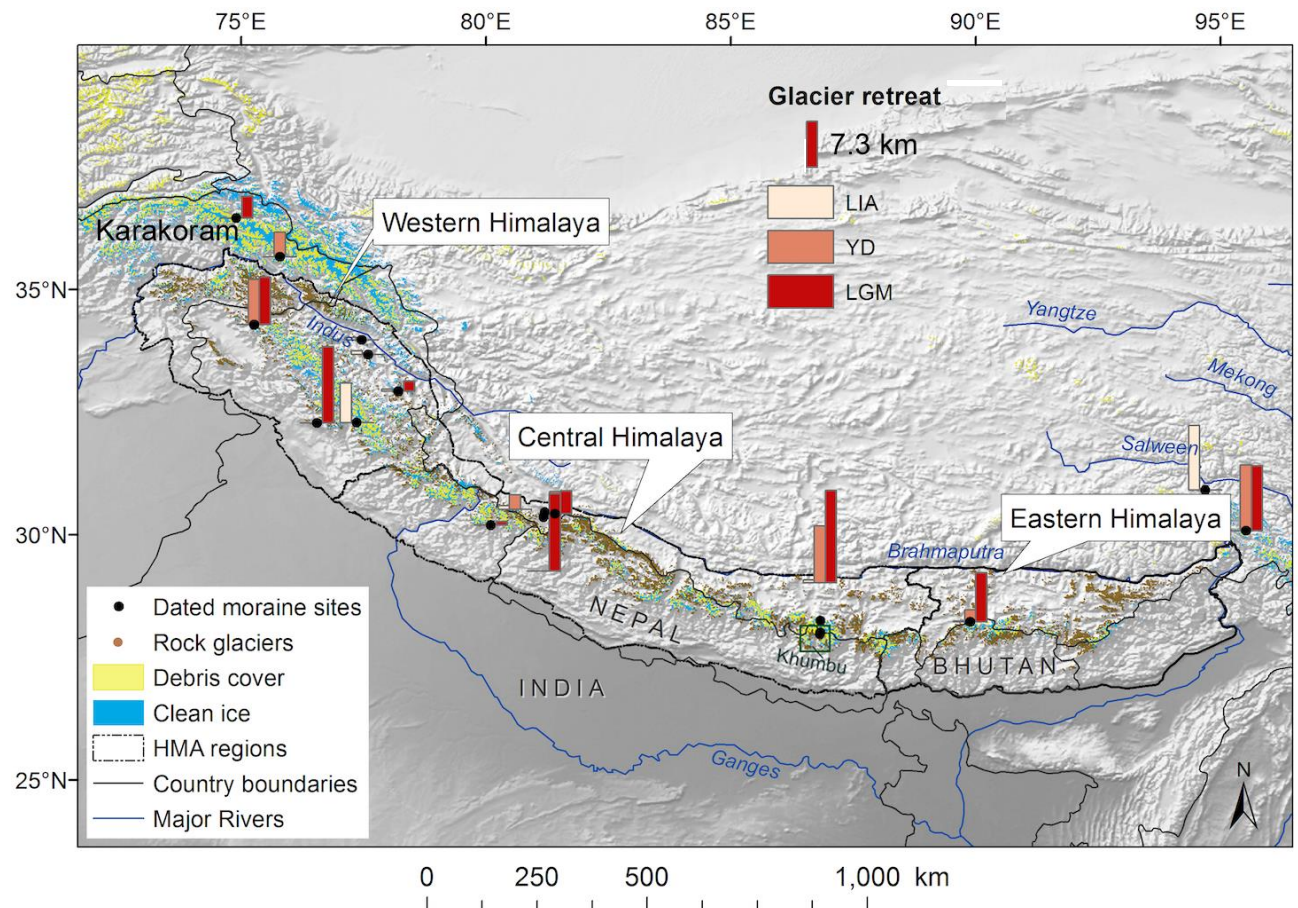


Figure 2. Distribution of the various types of glaciers (clean, debris-covered and rock glaciers) across the Himalaya and other parts of the HMA region. Clean ice outlines are based on the current RGI v6 inventory; debris-covered outlines are based on Herreid and Pellicciotti (2020) and rock glacier locations ($n = 24,968$; brown dots) compiled from Jones et al. (2021). Also shown are the dated moraine sites (black dots) compiled for this study, and river systems (blue) (see Supplementary Information file). Background map data from Natural Earth @ naturalearthdata.com

One current limitation with this approach is that few moraines have been dated in HMA, and most that have been, are dated to the regional Neoglacial (Rowan, 2017). Further, most dated moraines are associated with fluctuations of large valley glaciers and therefore might not reflect the behaviour of the more numerous and climatically sensitive smaller glaciers.

However, another way to assess glacier response to climate change in general (and temperature rise in particular), and therefore the relative likelihood of the MIL or PT models being dominant, is by monitoring their Equilibrium Line Altitude (ELA), i.e. the altitude on the glacier surface where the theoretical mass balance is zero at a given point in time (Zemp

et al. 2006; Cogley 2011). For instance, in the Khumbu region in the central Himalaya, Marine Isotope Stage (MIS) 2 moraines (equivalent in age to the global Last Glacial Maximum (LGM)) are located just 5 km or so from modern ice limits and in many cases reflect a 200-300 m reduction in glacier ELA at this time compared with current glacial ELAs in the region (Richards et al. 2000) and also reduced insolation driving a weakened monsoon (Owen et al. 2002). At the western end of the Himalaya much research has concentrated on the Nanga Parbat massif to the south of the Karakoram. Here, work has shown that glaciers draining Nanga Parbat do not show an MIS 2 maximum, although moraines of MIS 3 are present downvalley (Phillips et al. 2000). The absence of evidence for an LGM-age advance of the glacier may reflect aridity during MIS 2 in this region and therefore low glacier sensitivity to atmospheric temperatures at this time (e.g. Yan et al. 2021), i.e. that glacier dynamics here is precipitation-controlled rather than temperature-controlled.

Glacier recession since the regional Neoglacial maximum of the late 18th Century also supports the present low sensitivity of many Himalayan glaciers to climate change (Rowan, 2017). For instance, at Ama Dablam and Lhotse in the Khumbu region of Nepal, present glacier margins have retreated by around 1 km from Neoglacial moraine limits. Similarly, in the monsoon-transition zone of the Indian Himalaya, the debris-covered Bara Shigri Glacier has retreated less than 3 km since the 1850s (Chand et al. 2017). Overall, Figure 2 demonstrates that glacier termini in the western and central parts of the Himalaya have retreated less than 2 km since the end of the Neoglacial maximum. Compared with considerable volumetric ice loss since this time (Lee et al. 2021), if future glacier response mirrors that of the past then this supports our contention that future glacier loss will dominantly involve downwasting of glacier surfaces rather than terminus retreat. We argue that this favours the development of stagnant glacier tongues and enhances the likelihood of further transition to rock glaciers (Jones et al 2019) and other ice-debris landforms (e.g. Johnson 1980; Monnier and Kinnard 2015; 2017; Anderson et al. 2018; and thus the PT rather than the MIL pathway. From this albeit limited and incomplete data set, we suggest that glaciers from the western, eastern and northern Himalaya displayed low sensitivity to climate change during the regional LGM and the Neoglacial, and this supports the PT scenario of glacier responses to future climate change.

It is also likely that different glaciers in HMA are at different stages of deglacial evolution, depending on their size, location and mass balance. This means that some show a MIL response, some a PT response, and some may be changing from the former to the latter (Figure 3). It is, however, uncertain as to which clean or debris-covered glaciers will transition to rock glaciers and other ice-debris landforms, and which will melt significantly in response to climate warming. However, we can say, based on current observations, that small glaciers located below the regional ELA are projected to disappear as they will not be able to adapt to future climate (ICIMOD 2023), as is the case in the Andes (Ramirez et al., 2001) and the European Alps (e.g. Zemp et al., 2006; Zebre et al., 2021). Some of these

features may completely disappear if debris supply is low, and others may undergo transitions to rock glaciers that may be stabilized by a combination of high snowfall and high debris production. We hypothesise that the transition process is dominated by debris fluxes from mountain slopes and the connectivity between these sites and downwasting glacier surfaces below the ELA (Figure 3). Therefore, the transition between MIL and PT pathways is most efficient in areas where high mountain slopes are producing rock slope failures, rock falls and debris flows, and where lateral moraines are absent or poorly developed and therefore allow sediment access from valley sides to the glacier surface. Climate change will therefore represent a first order control on glacier behaviour but glacial processes creating lateral moraines will play a significant second order control.

Finally, the consequences of having more persistent glacial ice in HMA would be profound. This outcome would mean that there is more time to generate climate change mitigation and adaptation schemes in the wider region, and develop technological fixes to the challenges of changing hydrological resources (including total volumes and seasonality). In addition, several of the UN Sustainable Development Goals such as Clean Water and Sanitation might be more easily achieved than previously expected if cryospheric water sources persist longer.

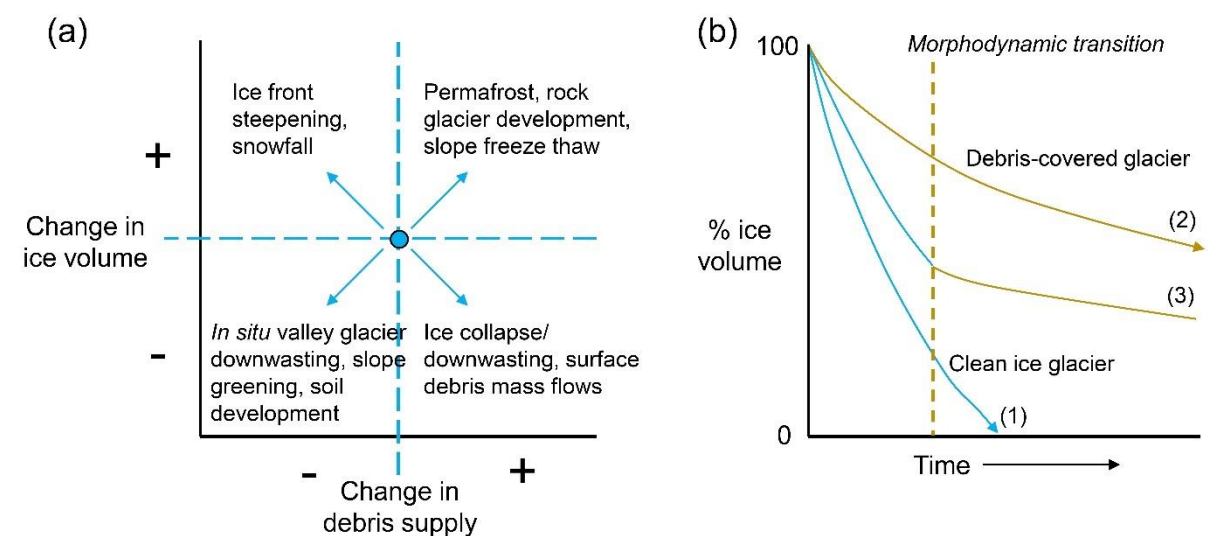


Figure 3. (a) Model of HMA glacier development as a consequence of certain changes in ice volume vs changes in debris supply to/from the glacier surface. From an initial starting point (blue circle), changes in ice volume and debris (blue arrows) are associated with certain glacier properties and processes that suggest the likely ways in which these glaciers will develop in future. The dashed blue lines represent zero balance in ice volume and debris

supply. (b) Representation of the different trajectories of changes in ice volume over time between (1) a clean ice glacier (rapid melt), (2) a debris-covered glacier or rock glacier (slower melt), and (3) a scenario where a clean ice glacier starts melting but is then covered by debris, such as from a paraglacial landslide, that then slows down the ice melt. Such an event represents a morphodynamic transition in the response of such a glacier to climate forcing.

3 Conclusions and future research imperatives

Currently we have argued that there is a general consensus from climate modelling that Himalayan and wider HMA glaciers will reduce their volume significantly, (perhaps by up to 90% by 2100 in response to projected climate warming (see Shannon et al. 2018), and most small glaciers will completely disappear by this time. However, we have presented an alternative Paraglacial Transition scenario where many glaciers transform into rock glaciers and other ice-debris landforms as climate change progresses. This serves to inhibit ice melt and increase the resilience of the Himalayan glacial system to future climate change by increasing the longevity of ice bodies in the landscape. The Major Ice Loss (MIL) and Paraglacial Transition (PT) scenarios discussed here represent end members of possible glacial system responses to future climate change (Figure 3).

While the MIL scenario will also lead to a range of paraglacial responses from deglaciating catchments, we argue that this will not necessarily change the future evolution of individual glaciers which will continue to melt in response to ongoing climate warming (although increased snowfall associated with a warming atmosphere might reduce net mass loss). This MIL scenario continues to dominate the literature based on climate model assessments of glacier melt. However, there are relatively few published studies on the development of rock glaciers and their importance in HMA (see Harrison et al. 2021 for a discussion of this). More research needs to be conducted on the different ice masses and rock glaciers of HMA, and the paraglaciation of the region if the PT view is to be properly assessed. Such future work is made challenging by the difficulty of assessing ice content in rock glaciers and other debris-covered landforms such as lateral and terminal moraines, especially in remote, high-altitude settings. How many rock glaciers have derived from the downwasting of glacial ice (Knight et al. 2019) and how many are derived from the creep of ice-rich permafrost (e.g. Haeberli et al. 2024) is also unknown. How rock glaciers respond to climate change in HMA is also hardly known particularly given their likely long response times.

Critical research is needed in order to evaluate the operations and outcomes of the MIL and PT scenarios, and their possible interactions on individual glaciers. Future research imperatives therefore include: 1) determination of debris fluxes throughout the region for the full range of geological materials, slopes, and microclimates and glacier types; 2) long-term monitoring of glacier mass balance across the region in order to evaluate cryospheric sensitivity to climate forcing; 3) measurement of contemporary debris fluxes and distributions on different glacier types; 4) present and past climate modelling at high

resolution to include changing debris cover, and 5) projections into the future for the full range of climate scenarios. Development of ultra-downscaled climate modelling that is responsive to the full range of HMA relief and slopes with resolutions enough to resolve individual cirques is also needed. This may be currently possible for small local geographic domains sufficient to sample different parts of HMA.

		Marzeion et al., 2012*	Giesen and Oerlemans, 2013*	Hirabayashi et al., 2013*	Radić et al., 2014*	Huss and Hock, 2015*	Shannon et al., 2019**	Rounce et al. 2023*
Central Asia		63.7±6.8	67.2±8.7	61.0±6.6	73.6±11.0	88.3±7.8	80.0±7.0	80.0±17.0%
South Asia West		43.1±6.2	78.1±10.4	57.5±5.6	62.7±15.2	84.0±13.7	98.0±1.0	69.0±20.0%
South Asia East		62.9±8.2	93.7±4.3	42.3±8.5	76.4±9.9	86.0±24.2	95.0±2.0	94.0±4.0%

Table 1 Examples of projected relative mass losses by the end of 21st Century for HMA, from different recent studies (reduction as a percentage of ice loss from 1990). Regions are defined as in Randolph Glacier inventory (RGI) v6 (first-order region, shown in Figure 2). The values refer to the multi-GCM means and their standard deviation.

* denotes the projections generated by glacierMIP1 using CMIP5 RCP8.5 climate forcing.

** denotes projections made with downscaled CMIP5 RCP8.5 model for high-end climate scenarios.

Code/Data availability

Data are available at: DOI [10.5281/zenodo.15828526](https://doi.org/10.5281/zenodo.15828526) for the moraine inventory and at the zenodo link([10.5281/zenodo.11237094](https://doi.org/10.5281/zenodo.11237094)) (rock glacier inventory).

545

546 Author contribution

547 SH developed the initial idea and wrote the first draft of the paper. The paper was developed with
548 the insights of ARacoviteanu, NFG, KA, JKargel, UH, DS and JKnight . DJ produced the rock glacier
549 inventory and AR produced the moraine inventory. JKnight developed figures 1 and 3 and AR
550 developed figure 2. All authors contributed to the development of the paper.

551 Competing interests

552 We have no competing interests.

References

- Anderson, L. S., Armstrong, W. H., Anderson, R. S., and Buri, P.: Debris cover and the thinning of Kennicott Glacier, Alaska: in situ measurements, automated ice cliff delineation and distributed melt estimates, *The Cryos.*, 15, 265–282, <https://doi.org/10.5194/tc-15-265-2021>, 2021.
- Anderson, R. S., Anderson, L. S., Armstrong, W. H., Rossi, M. W. & Crump, S. E. Glaciation of alpine valleys: The glacier–debris-covered glacier–rock glacier continuum. *Geomorphol.* 311, 127-142 2018.
- Ballantyne, C. K. Paraglacial geomorphology. *Quat. Sci. Rev.* 21, 1935-2017, [https://doi.org/10.1016/S0277-3791\(02\)00005-7](https://doi.org/10.1016/S0277-3791(02)00005-7) 2002.
- Benn, D. I. & Owen, L. A. The role of the Indian summer monsoon and the mid-latitude westerlies in Himalayan glaciation: review and speculative discussion. *J. Geol. Soc.* 155, 353-363 1998.
- Berthling, I. (2011). Beyond confusion: Rock glaciers as cryo-conditioned landforms. *Geomorph.*, 131(3-4), 98-106.
- Bhaduri, A. et al. Achieving sustainable development goals from a water perspective. *Front. Env. Sci.*, 64 2016.
- Biemans, H. et al. Importance of snow and glacier meltwater for agriculture on the Indo-Gangetic Plain. *Nature Sustain.* 2, 594-601 2019.
- Bolch, T. and Gorbunov, A.P., 2014. Characteristics and origin of rock glaciers in northern Tien Shan (Kazakhstan/Kyrgyzstan). *Perm. Perigl. Proc.* 25(4), pp.320-332.
- Bolch, T., Rohrbach, N., Kutuzov, S., Robson, B.A. and Osmonov, A., 2019. Occurrence, evolution and ice content of ice-debris complexes in the Ak-Shiirak, Central Tien Shan revealed by geophysical and remotely-sensed investigations. *Earth Surf. Proc. Landf.* , 44(1), pp.129-143.
- Bonekamp, P. N., de Kok, R. J., Collier, E., and Immerzeel, W. W.: Contrasting meteorological drivers of the glacier mass balance between the Karakoram and central Himalaya, *Front. Earth Sci.*, 7, <https://doi.org/10.3389/feart.2019.00107>, 2019.
- Bosson, J.-B. et al. Future emergence of new ecosystems caused by glacial retreat. *Nature* 620, 562-569 2023.

587 Brun, F. et al. Heterogeneous influence of glacier morphology on the mass balance
588 variability in High Mountain Asia. *Journal of Geophys. Res.: Earth Surface* 124, 1331-1345
589 2019.

590 Chand, P., Sharma, M. C., Bhambri, R., Sangewar, C. V. & Juyal, N. Reconstructing the
591 pattern of the Bara Shigri Glacier fluctuation since the end of the Little Ice Age, Chandra
592 valley, north-western Himalaya. *Progr. Phys. Geogr.* 41, 643-675 2017.

593 Chen, F., Wang, J., Li, B., Yang, A. and Zhang, M., Spatial variability in melting on Himalayan
594 debris-covered glaciers from 2000 to 2013. *Remote Sens. Env.*, 291, p.113560. 2023.

595 Chen, W. et al. Glacier surface heatwaves over the Tibetan Plateau. *Geophys. Res. Lett.* 50,
596 e2022GL101115 2023.

597 Church, M. & Ryder, J. M. Paraglacial sedimentation: a consideration of fluvial processes
598 conditioned by glaciation. *Geol. Soc. Am. Bull.* 83, 3059-3072 1972.

599 Cogley, J. G. Present and future states of Himalaya and Karakoram glaciers. *Ann. Glac.* 52,
600 69-73, doi:10.3189/172756411799096277 2011.

601 Compagno, L. et al. Modelling supraglacial debris-cover evolution from the single-glacier to
602 the regional scale: an application to High Mountain Asia. *The Cryos.* 16, 1697-1718 2022.

603 Compagno, L., Huss, M., Zekollari, H., Miles, E. S. & Farinotti, D. Future growth and decline
604 of high mountain Asia's ice-dammed lakes and associated risk. *Comm. Earth & Env.* 3, 191
605 2022.

606 Cossart, E.E., Braucher, R., Fort, M., Bourles, D. and Carcaillet, J., The consequences of
607 glacial debuttressing in deglaciated areas: evidence from field data and cosmogenic datings.
608 *Geomorphol.* 95(1-2), pp.3-26. 2007.

609 Edwards, T. L. et al. Projected land ice contributions to twenty-first-century sea level rise.
610 *Nature* 593, 74-82 2021.

611 Emmer, A. et al. Progress and challenges in glacial lake outburst flood research (2017–2021):
612 a research community perspective. *Nat. Haz and Earth Syst. Sci.* 22, 3041-3061 2022.

613 Fujita, K. and Ageta, Y.: Effect of summer accumulation on glacier mass balance on the
614 Tibetan Plateau revealed by mass-balance model, *J. Glaciol.*, 46, 244–252, 2000

615 Fugger, S., Fyffe, C. L., Fatichi, S., Miles, E., McCarthy, M., Shaw, T. E., Ding, B., Yang, W.,
616 Wagnon, P., Immerzeel, W., Liu, Q., and Pellicciotti, F.: Understanding monsoon controls on
617 the energy and mass balance of glaciers in the Central and Eastern Himalaya, *The Cryos.*, 16,
618 1631–1652, <https://doi.org/10.5194/tc-16-1631-2022>, 2022.

619 Furian, W., Loibl, D. & Schneider, C. Future glacial lakes in High Mountain Asia: an inventory
620 and assessment of hazard potential from surrounding slopes. *J. Glac.* 67, 653-670 2021.

621 Haeberli, W., Hallet, B., Arenson, L., Elconin, R., Humlum, O., Kääb, A., Kaufmann, V.,
622 Ladanyi, B., Matsuoka, N., Springman, S. and Mühll, D.V., Permafrost creep and rock glacier
623 dynamics. *Perm. Perigl. Proc.* 17(3), pp.189-214. 2006.

624
625 Haeberli, W., Arenson, L.U., Wee, J., Hauck, C. and Mölg, N., Discriminating viscous-creep
626 features (rock glaciers) in mountain permafrost from debris-covered glaciers—a commented
627 test at the Gruben and Yerba Loca sites, Swiss Alps and Chilean Andes. *The Cryos.*, 18(4),
628 pp.1669-1683. 2024.

629 Harrison, S. Climate sensitivity: Implications for the response of geomorphological systems
630 to future climate change. *Geol. Soc., London, Special Publications* 320, 257-265 2009.

631 Harrison, S. et al. Climate change and the global pattern of moraine-dammed glacial lake
632 outburst floods. *The Cryos.* 12, 1195-1209 2018.

633 Harrison, S., Jones, D., Anderson, K., Shannon, S. & Betts, R. A. Is ice in the Himalayas more
634 resilient to climate change than we thought? *Geograf. Ann.: Series A, Phys. Geog.* 103, 1-7
635 2021.

636 Herreid, S. & Pellicciotti, F. The state of rock debris covering Earth's glaciers. *Nat. Geos.* 13,
637 621-627, doi:10.1038/s41561-020-0615-0 2020.

638 Hock, R. et al. GlacierMIP—A model intercomparison of global-scale glacier mass-balance
639 models and projections. *J. Glac.* 65, 453-467 2019.

640 Hock, R., G. Rasul, C. Adler, B. Cáceres, S. Gruber, Y. Hirabayashi, M. Jackson, A. Kääb, S.
641 Kang, S. Kutuzov, Al. Milner, U. Molau, S. Morin, B. Orlove, and H. Steltzer, High Mountain
642 Areas. In: *IPCC Special Report on the Ocean and Cryosphere in a Changing Climate* [H.-O.
643 Pörtner, D.C. Roberts, V. Masson-Delmotte, P. Zhai, M. Tignor, E. Poloczanska, K.
644 Mintenbeck, A. Alegría, M. Nicolai, A. Okem, J. Petzold, B. Rama, N.M. Weyer (eds.)].
645 Cambridge University Press, Cambridge, UK and New York, NY, USA, pp. 131-202.
646 <https://doi.org/10.1017/9781009157964.004>. 2019a.

647 Hock, R., Bliss, A., Marzeion, B.E.N., Giesen, R.H., Hirabayashi, Y., Huss, M., Radić, V. and
648 Slangen, A.B., 2019b. GlacierMIP—A model intercomparison of global-scale glacier mass-
649 balance models and projections. *Journal of Glaciology*, 65(251), pp.453-467.

650 Hugonnet, R. et al. Accelerated global glacier mass loss in the early twenty-first century.
651 *Nature* 592, 726-731 2021.

652 Hunt, K. M. Increasing frequency and lengthening season of western disturbances is linked
653 to increasing strength and delayed northward migration of the subtropical jet. *EGUsphere*
654 2023, 1-17(2023).

655 Huss, M. & Hock, R. Global-scale hydrological response to future glacier mass loss. *Nature*
656 *Clim. Ch.* 8, 135-140 2018.

657 Huss, M. & Farinotti, D. Distributed ice thickness and volume of all glaciers around the
658 globe. *J. Geophys. Res.: Earth Surface* 117 2012.

659 ICIMOD. Water, ice, society, and ecosystems in the Hindu Kush Himalaya: An outlook. (P.
660 Wester, S. Chaudhary, N. Chettri, M. Jackson, A. Maharjan, S. Nepal, & J. F. Steiner [Eds.]).
661 ICIMOD. <https://doi.org/10.53055/ICIMOD.1028>. 2003.

662 Immerzeel, W. W., Van Beek, L. P. & Bierkens, M. F. Climate change will affect the Asian
663 water towers. *Science*. 328, 1382-1385 2010.

664 Janke, J.R. and Bolch, T., 2021. Rock glaciers. Reference module in Earth systems and
665 environmental sciences.

666 Jarman, D., Wilson, P. and Harrison, S., 2013. Are there any relict rock glaciers in the British
667 mountains? *Jour. Quat. Sci.*, 28(2), pp.131-143.
668

669 Johnson, P.G., 1980. Glacier-rock glacier transition in the southwest Yukon Territory,
670 Canada. *Arc. Alp. Res.* 12(2), pp.195-204. 1980.

671 Jones, D. B. et al. The distribution and hydrological significance of rock glaciers in the
672 Nepalese Himalaya. *Glob. Plan. Ch.* 160, 123-142,
673 doi:<https://doi.org/10.1016/j.gloplacha.2017.11.005> 2018.

674 Jones, D. B., Harrison, S. & Anderson, K. Mountain glacier-to-rock glacier transition. *Glob.*
675 *Plan. Ch.* 181, 102999 2019.

676 Jones, D. B., Harrison, S., Anderson, K., Shannon, S. & Betts, R. Rock glaciers represent
677 hidden water stores in the Himalaya. *Sci. Tot. Env.* 793, 145368 2021.

678 Knight, J., Harrison, S. & Jones, D. B. Rock glaciers and the geomorphological evolution of
679 deglaciating mountains. *Geomorph.* 324, 14-24 2019.
680

681 Knight, J. and Harrison, S. Mountain glacial and paraglacial environments under global
682 climate change: lessons from the past, future directions and policy implications. *Geograf.*
683 *Ann.: Series A, Physical Geography* 96, 245-264 2014.

684 Knight J: Biophysical system perspectives on future change in African mountains, *Trans. Roy.*
685 *Soc. South Africa*, DOI:10.1080/0035919X.2024.23554552024. 2024.

686 Kraaijenbrink, P. D., Bierkens, M. F., Lutz, A. F. & Immerzeel, W. Impact of a global
687 temperature rise of 1.5 degrees Celsius on Asia's glaciers. *Nature* 549, 257-260 2017.
688

689 Kumar, O., Ramanathan, A. L., Bakke, J., Kotlia, B. & Shrivastava, J. Disentangling source of
690 moisture driving glacier dynamics and identification of 8.2 ka event: evidence from pore
691 water isotopes, Western Himalaya. *Sci. Rep.* 10, 15324 2020.

692 Lalande, M., Ménégoz, M., Krinner, G., Naegeli, K. & Wunderle, S. Climate change in the
693 High Mountain Asia in CMIP6. *Earth Syst. Dyn.* 12, 1061-1098 2021.

694 Lee, E. et al. Accelerated mass loss of Himalayan glaciers since the Little Ice Age. *Sci. Rep.* 11,
695 24284 2021.

696 Li, D., Lu, X., Walling, D.E., Zhang, T., Steiner, J.F., Wasson, R.J., Harrison, S., Nepal, S., Nie, Y.,
697 Immerzeel, W.W. and Shugar, D.H., 2022. High Mountain Asia hydropower systems
698 threatened by climate-driven landscape instability. *Nature Geo.*, 15(7), pp.520-530. 2022.

699 Lutz, A., Immerzeel, W., Shrestha, A. & Bierkens, M. Consistent increase in High Asia's runoff
700 due to increasing glacier melt and precipitation. *Nature Clim. Ch.* 4, 587-592 2014.

701 Marzeion, B. et al. Partitioning the uncertainty of ensemble projections of global glacier
702 mass change. *Earth's Fut.* 8, e2019EF001470 2020.

703 Marzeion, B. et al. Observation-based estimates of global glacier mass change and its
704 contribution to sea-level change. *Integrative study of the mean sea level and its*
705 *components*, 107-132 2017.

706 Mercier, D., Cossart, E., Decaulne, A., Feuillet, T., Jónsson, H.P. and Sæmundsson, Þ., The
707 Höfðahólar rock avalanche (sturzström): Chronological constraint of paraglacial landsliding
708 on an Icelandic hillslope. *The Holocene*, 23(3), pp.432-446. 2013.

709 Mölg, T., Maussion, F., and Scherer, D.: Mid-latitude westerlies as a driver of glacier
710 variability in monsoonal High Asia, *Nat. Clim. Change*, 4, 68–73, 2014.

711 Mölg, N., Ferguson, J., Bolch, T. & Vieli, A. On the influence of debris cover on glacier
712 morphology: How high-relief structures evolve from smooth surfaces. *Geomorph.* 357,
713 107092, doi:<https://doi.org/10.1016/j.geomorph.2020.107092> 2020.

714
715 Monnier, S. and Kinnard, C.: Pluri-decadal (1955–2014) evolution of glacier–rock glacier
716 transitional landforms in the central Andes of Chile (30–33° S), *Earth Surf. Dynam.*, 5, 493–
717 509, <https://doi.org/10.5194/esurf-5-493-2017>, 2017.

718 Nie, Y. et al. Glacial change and hydrological implications in the Himalaya and Karakoram.
719 *Nature Rev. Earth Env.* 2, 91-106, doi:10.1038/s43017-020-00124-w 2021.

720 Nie, Y. et al. A regional-scale assessment of Himalayan glacial lake changes using satellite
721 observations from 1990 to 2015. *Remote Sens. Env.* 189, 1-13,
722 doi:<https://doi.org/10.1016/j.rse.2016.11.008> 2017.

723 Owen, L. A., Finkel, R. C. & Caffee, M. W. A note on the extent of glaciation throughout the
724 Himalaya during the global Last Glacial Maximum. *Quat. Sci. Rev.* 21, 147-157,
725 doi:[https://doi.org/10.1016/S0277-3791\(01\)00104-4](https://doi.org/10.1016/S0277-3791(01)00104-4) 2002.

726 Pellicciotti, F., Stephan, C., Miles, E., Herreid, S., Immerzeel, W. W., and Bolch, T.: Mass-
 727 balance changes of the debris-covered glaciers in the Langtang Himal, Nepal, from 1974 to
 728 1999, *J. Glaciol.*, 61, 373–386, <https://doi.org/10.3189/2015JoG13J237>, 2015.

729 Pfeffer, W. T. et al. The Randolph Glacier Inventory: a globally complete inventory of
 730 glaciers. *J. Glac.* 60, 537-552, doi:10.3189/2014JoG13J176 2014.

731 Phillips, W. M. et al. Asynchronous glaciation at Nanga Parbat, northwestern Himalaya
 732 Mountains, Pakistan. *Geology* 28, 431-434 2000.

733 Pratap, B., Sharma, P., Patel, L.K., Singh, A.T., Oulkar, S.N. and Thamban, M., Differential
 734 surface melting of a debris-covered glacier and its geomorphological control—A case study
 735 from Batal Glacier, western Himalaya. *Geomorph.*, 431, p.108686. 2023.

736 Racoviteanu, A. E. et al. Debris-covered glacier systems and associated glacial lake outburst
 737 flood hazards: challenges and prospects. *J. Geol. Soc.* 179, jgs2021-2084,
 738 doi:10.1144/jgs2021-084 2022.

739 Ramírez, E. et al. Small glaciers disappearing in the tropical Andes: a case-study in Bolivia:
 740 Glaciar Chacaltaya (16o S). *J. Glac.* 47, 187-194, doi:10.3189/172756501781832214 2001.

741 Randolph Glacier Inventory Consortium. Randolph Glacier Inventory (RGI) – A Dataset of
 742 Global Glacier Outlines: Version 6.0. Technical Report. Global Land Ice Measurements from
 743 Space, Boulder, Colorado, USA. Digital Media. DOI: <https://doi.org/10.7265/N5-RGI-60.>,
 744 (2017).

745

746 Rasul, G. Managing the food, water, and energy nexus for achieving the Sustainable
 747 Development Goals in South Asia. *Env. Dev.* 18, 14-25,
 748 doi:<https://doi.org/10.1016/j.envdev.2015.12.001> 2016.

749 Rawat, S., Phadtare, N. R. & Sangode, S. J. The Younger Dryas cold event in NW Himalaya
 750 based on pollen record from the Chandra Tal area in Himachal Pradesh, India. *Current Sci.*
 751 102, 1193-1198 2012.

752 Richards, B. W. M., Benn, D. I., Owen, L. A., Rhodes, E. J. & Spencer, J. Q. Timing of late
 753 Quaternary glaciations south of Mount Everest in the Khumbu Himal, Nepal. *GSA Bulletin*
 754 112, 1621-1632, doi:10.1130/0016-7606(2000)112<1621:Tolqgs>2.0.Co;2 2000.
 755

756 Richardson, S. D. & Reynolds, J. M. An overview of glacial hazards in the Himalayas. *Quat.*
 757 *Int.* 65-66, 31-47, doi:[https://doi.org/10.1016/S1040-6182\(99\)00035-X](https://doi.org/10.1016/S1040-6182(99)00035-X) 2000.

758 Rounce, D. R. et al. Global glacier change in the 21st century: Every increase in temperature
 759 matters. *Science* 379, 78-83, doi:doi:10.1126/science.abo1324 2023.

760 Rounce, D. R., Hock, R. & Shean, D. E. Glacier Mass Change in High Mountain Asia Through
761 2100 Using the Open-Source Python Glacier Evolution Model (PyGEM). *Front. Earth Sci.* 7,
762 doi:10.3389/feart.2019.00331 2020.
763

764 Rowan, A. V., Egholm, D. L., Quincey, D. J. & Glasser, N. F. Modelling the feedbacks between
765 mass balance, ice flow and debris transport to predict the response to climate change of
766 debris-covered glaciers in the Himalaya. *Earth Plan. Sci. Lett.* 430, 427-438,
767 doi:https://doi.org/10.1016/j.epsl.2015.09.004 2015.

768 Rowan, A.V., The 'Little Ice Age' in the Himalaya: A review of glacier advance driven by
769 Northern Hemisphere temperature change. *The Holocene*, 27(2), pp.292-308. 2017.

770 Ruiz-Villanueva, V., Allen, S., Arora, M., Goel, N. K. & Stoffel, M. Recent catastrophic
771 landslide lake outburst floods in the Himalayan mountain range. *Progr. Phys. Geogr.: Earth*
772 *and Environment* 41, 3-28, doi:10.1177/0309133316658614 2017.
773

774 Sakai, A., Nakawo, M. and Fujita, K., 1998. Melt rate of ice cliffs on the Lirung Glacier, Nepal
775 Himalayas, 1996. *Bull. Glac. Res.*, 16, 57-66
776

777 Scherler, D., Wulf, H. & Gorelick, N. Global Assessment of Supraglacial Debris-Cover Extents.
778 *Geophys. Res. Lett.* 45, 11,798-711,805, doi:https://doi.org/10.1029/2018GL080158 2018.

779 Shannon, S. et al. Global glacier volume projections under high-end climate change
780 scenarios. *The Cryos.* 13, 325-350, doi:10.5194/tc-13-325-2019 2019.

781 Shrestha, R., Kayastha, R., and Kayastha, R.: Effect of debris on seasonal ice melt (2016–
782 2018) on Ponkar Glacier, Manang, Nepal, *Sci. Cold Arid Reg.*, 12, 261–271, 2020

783 Shugar, D. H. et al. A massive rock and ice avalanche caused the 2021 disaster at Chamoli,
784 Indian Himalaya. *Science* 373, 300-306, doi:doi:10.1126/science.abh4455 2021.

785 Sorg, A., Bolch, T., Stoffel, M., Solomina, O. & Beniston, M. Climate change impacts on
786 glaciers and runoff in Tien Shan (Central Asia). *Nature Clim. Ch.* 2, 725-731,
787 doi:10.1038/nclimate1592 2012.

788 Song, C. et al. Heterogeneous glacial lake changes and links of lake expansions to the rapid
789 thinning of adjacent glacier termini in the Himalayas. *Geomorph.* 280, 30-38,
790 doi:https://doi.org/10.1016/j.geomorph.2016.12.002 2017.

791 Veh, G., Korup, O., von Specht, S., Roessner, S. & Walz, A. Unchanged frequency of moraine-
792 dammed glacial lake outburst floods in the Himalaya. *Nature Clim. Ch.* 9, 379-383,
793 doi:10.1038/s41558-019-0437-5 2019.

794 Veh, G., Korup, O. & Walz, A. Hazard from Himalayan glacier lake outburst floods. *Proc. Nat.*
795 *Acad. Sci.* 117, 907-912, doi:doi:10.1073/pnas.1914898117 2020.

796 Vishwakarma, B. D. et al. Challenges in Understanding the Variability of the Cryosphere in
797 the Himalaya and Its Impact on Regional Water Resources. *Front. Water* 4,
798 doi:10.3389/frwa.2022.909246 2022.

799 Yan, Q. et al. Divergent Evolution of Glaciation Across High-Mountain Asia During the Last
800 Four Glacial-Interglacial Cycles. *Geophys. Res. Lett.* 48, e2021GL092411,
801 doi:https://doi.org/10.1029/2021GL092411 2021.

802 Žebre, M. et al. 200 years of equilibrium-line altitude variability across the European Alps
803 (1901–2100). *Clim. Dyn.* 56, 1183–1201, doi:10.1007/s00382-020-05525-7 2021.

804 Zelinka, M. D. et al. Causes of Higher Climate Sensitivity in CMIP6 Models. *Geophys. Res.*
805 *Lett.* 47, e2019GL085782, doi:https://doi.org/10.1029/2019GL085782 2020.

806 Zemp, M., Haeberli, W., Hoelzle, M. & Paul, F. Alpine glaciers to disappear within decades?
807 *Geophys. Res. Lett.* 33, doi:https://doi.org/10.1029/2006GL026319 2006.

808

809

810

811

812

813