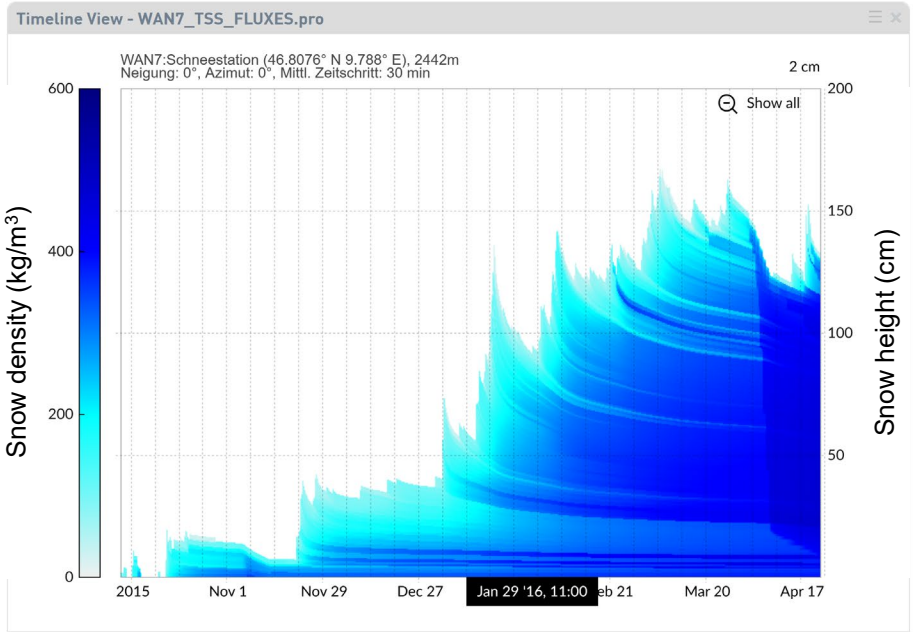
Timeline View - WAN7_TSS_FLUXES.pro
WAN7:Schneestation (46.8076° N 9.788° E), 2442m
Neigung: 0°, Azimut: 0°, Mittl. Zeitschritt: 30 min
2 cm
Show all
Snow density (kg/m³)
Snow height (cm)
600
400
200
0
200
150
100
50
2015
Nov 1
Nov 29
Dec 27
Jan 29 '16, 11:00
eb 21
Mar 20
Apr 17

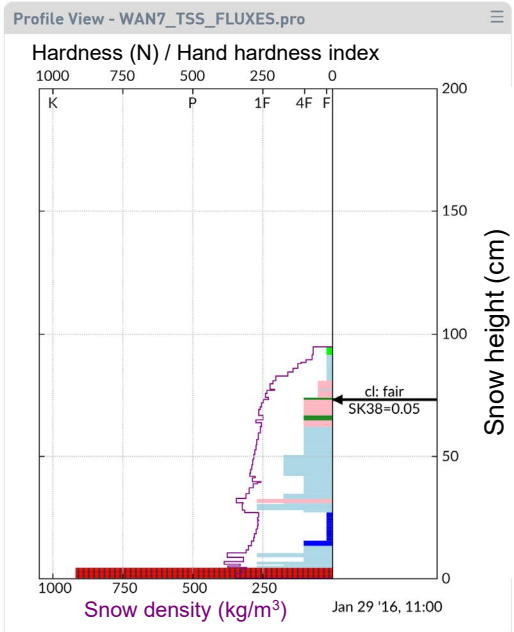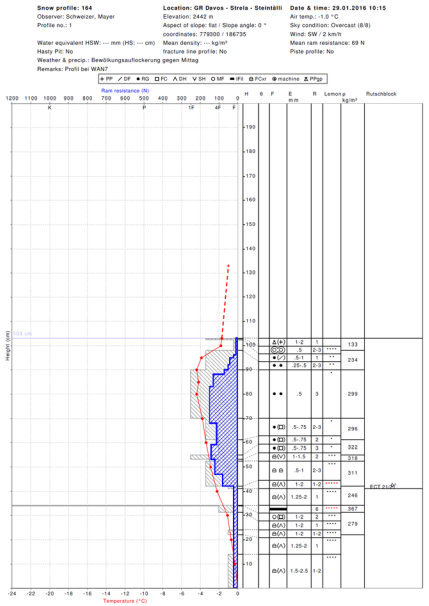
Profile View - WAN7_TSS_FLUXES.pro
Hardness (N) / Hand hardness index
1000
750
500
250
0
K
P
1F
4F
F
cl: fair
SK38=0.05
Snow density (kg/m³)
Snow height (cm)
200
150
100
50
0
Jan 29 '16, 11:00