

Frequency-Dependent Shear Wave Attenuation across the Central Anatolia Region, Türkiye

Gizem Izgi¹, Tuna Eken², Peter Gaebler³, Tülay Kaya-Eken⁴, and Tuncay Taymaz²

¹University of Potsdam Institute of Geosciences Karl-Liebknecht-Str. 24-25, 14476 Potsdam-Golm, Germany

²Istanbul Technical University, Department of Geophysical Engineering, Maslak, Sarıyer, TR-34467, Istanbul, Türkiye

³Federal Institute for Geosciences and Natural Resources (BGR), Stilleweg 2, 30655 Hannover, Germany

⁴Boğaziçi University, Kandilli Observatory And Earthquake Research Institute, 34684 Çengelköy-İstanbul/Türkiye

Correspondence: Gizem Izgi (gizem.izgi@uni-potsdam.de)

Abstract. The Central Anatolian Plateau with its volcanic provinces represents a broad transition zone between the compressional deformation in the east and the extensional regime in the west. The Central Anatolian Fault Zone separates the Kırşehir Block in the north and the Anatolide-Tauride block in the south within the plateau. A proper understanding of physical properties such as seismic attenuation in the crustal volume of this region can provide hints toward the possible source for the geodynamic events in the past and present that likely leads to the observed deformation. To model intrinsic and scattering attenuation separately, we perform a non-empirical coda wave modeling approach in which a fitting process between observed and synthetic coda wave envelopes is performed for each earthquake in multiple frequency bands. Here acoustic radiative transfer theory assuming multiple isotropic scattering was utilized for the forward modeling of the synthetic coda-wave envelopes of local earthquakes. Our findings generally highlight the prominent nature of intrinsic attenuation over scattering attenuation implying the presence of thick volcanic rocks with relatively high attenuation values beneath Central Anatolia. In overall the spatial distribution of the attenuation at varying frequencies marks the Kırşehir Massif distinctively with its considerable high attenuating character. Our findings together with early seismological and geo-electrical models suggest a possible partial melt beneath the most of Central Anatolian Volcanic Province and resultant zones of elevated fluid rich content exhibit high and dominant intrinsic attenuation. To the southeast, a gradual decrease in the observed attenuation coincides with the Central Taurus Mountains where high altitude is considered to be evolved following the slab break-off and resulting mantle upwelling.

1 Introduction

As being overly complex with a long history of subduction, collision, and accretion, acting on the Anatolian Plate, the Central Anatolian Fault Zone (CAFZ) has been widely studied (Koçyiğit and Beyhan, 1998; Okay and Tüysüz, 1999). An identification of crustal strain accumulation and its release in time in relation to the spatio-temporal variations of crustal deformation in this tectonically complicated area is a hard task (McKenzie, 1972; Jackson and McKenzie, 1984; Şengör and Yılmaz, 1981). The study of seismic attenuation provides valuable insights into ongoing magmatic processes within subduction zones. This is because environments with higher temperatures or the presence of fluids can have distinct effects on seismic attenuation compared to seismic velocity (Karato et al., 2003). It is crucial to accurately quantify both intrinsic and scattering attenuation

independently within the region. This is essential for gaining insights into the anticipated crustal-scale deformations in the future, which are likely controlled by the nature of depth-varying heterogeneities along the CAFZ and its surrounding area. The energy of seismic waves is subject to decay due to the properties of the anelastic medium in which they propagate. This energy loss can be attributed to three main phenomena, namely geometric spreading, intrinsic attenuation and scattering attenuation. These are critical physical parameters when considering realistic seismic wave propagation (Aki and Chouet, 1975; Aki, 1969). In the context of intrinsic attenuation, Equation (1a) describes the dissipation of seismic wave energy. This loss occurs as the energy transforms into other forms, such as heat, and can be attributed to factors like friction or mineral dislocations. Scattering attenuation (Equation 1b) on the other hand, can be described by the energy redistribution due to small-scale heterogeneities along the path.

$$(a) \quad Q_i^{-1} = \frac{b}{2\pi f} \quad , (b) \quad Q_{sc}^{-1} = \frac{g^* V_0}{2\pi f} \quad (1)$$

where Q_i and Q_{sc} are intrinsic and scattering attenuation, b is intrinsic absorption parameter, f is the frequency and g^* is scattering coefficient, respectively. Separating scattering and intrinsic attenuation in varying frequency ranges can be achieved through several methods (Sato et al., 2012). One approach employs a coda wave modeling procedure where forward part of the problem is achieved by completely analytic expression of synthetic coda wave envelopes based on the radiative transfer theory (RTT) (Sens-Schönfelder and Wegler, 2006a). RTT was used to investigate source and attenuation in different geological settings in a seismically active Vogtland region in Germany-Czechia border (Eulenfeld and Wegler, 2016), with a larger data set over the entire United States (Eulenfeld and Wegler, 2017). In Anatolia, Gaebler et al. (2019) and later Izgi et al. (2020) employed this approach to investigate the central and northwestern section of the North Anatolian Fault Zone, respectively. In the present work, we utilize the same RTT approach to further understand the upper crustal part the of Central Anatolia region by mapping the 2-D variations of frequency-dependent attenuation properties. Our findings will provide new constraints on the seismic character of the upper crustal part of the study region, for instance, intrinsic and scattering attenuation properties associated with various interesting tectonic and geological features including Central Anatolian Volcanic Province (CAVP), that would be meaningful for a proper interpretation of future geodynamic hypotheses aiming at explaining past and/or present deformation history and tectonic evolution of the study area.

1.1 Study Area

Türkiye, as a part of the tectonically active system, has been undergoing constant stress driven by convergent motion of the Arabian Plate with respect to the Eurasian Plate and the northward convergence of the African Plate beneath Anatolia (Armijo et al., 1999; Faccenna et al., 2006; Reilinger et al., 2006; Taymaz et al., 1991c; Confal et al., 2018). As a result of this ongoing Arabian collision and slab rollback along the Hellenic trench, the Anatolian micro-plate has a westward escaping motion with respect to Eurasia with increasing velocities of ~ 18 to 25 mm/y from east to west (Reilinger et al., 2006). Anatolian micro-plate's extrusion is accommodated by the North and East Anatolian Fault Zones (NAFZ and EAFZ respectively) as evidenced by destructive earthquakes (Taymaz et al., 1990, 1991b, a; Şengör and Yılmaz, 1981). The active tectonics of Anatolian micro-

plate is shown in Figure 1. Apart from these major fault zones, the sinistral CAFZ is one another significant structure that characterizes internal deformation in Central Anatolia and is considered to form the future eastern boundary of the Anatolian micro-plate following a replacement with the EAFZ (Koçyiğit and Beyhan, 1998; Taymaz et al., 1991a; Melgar et al., 2020; Taymaz et al., 2021). Central Anatolia region (Figure 1) plays a key role as a transition zone between the compressional regime in the east and the extensional regime in the west. It is characterized by an increasing elevation from the interior to the north and the presence of the Taurus Mountains to the south (Figure 2). In this form, the region can be considered to exhibit a typical plateau-like morphology on a smaller scale. The continental fragments were consolidated during the Neo-Tethyan Ocean closure in the Cretaceous. As a result of this closure, the northern Pontides was separated from the Kırşehir Block. In the southern region, it was disconnected from the Anatolide-Tauride Block, identified by the presence of the Inner-Tauride suture (ITS) (Şengör and Yılmaz, 1981; Abgarmi et al., 2017). The Anatolide-Tauride block primarily comprises non-metamorphosed platform carbonates while Kırşehir Block is composed of Cretaceous high-temperature metamorphic rocks and igneous intrusions (Tüysüz, 1999; Whitney and Hamilton, 2004; Okay and Tüysüz, 1999).

1.2 Data

We utilized 72 broadband stations deployed within the framework of a passive seismic experiment between 2013 and 2015 and named as the Continental Dynamics-Central Anatolian Tectonics (CD-CAT) (Portner et al., 2018). In total, we examined 1509 local earthquakes with local magnitudes between M_l 2.0 and M_l 4.6 from the IRIS Data Management Center. The distance between stations and events are restricted to a maximum of 120 km to avoid the effects of Moho-guided Sn-waves. We preferred to analyze the earthquakes with less than 10 km of a focal depth in order to exclude the effect of relatively large-scale heterogeneities on coda wave trains. Station-event pairs are shown in Figure 3.

We used a Butterworth band-pass filter with central frequencies at 0.75, 1.5, 3.0, 6.0 and 12 Hz. Theoretical S-wave onsets are determined according to a pre-calculated crustal model (Delph et al., 2015). In the absence of phase picks, the S-wave window is deliberately chosen to be wide enough to encompass all the direct S-wave energy, starting 3 seconds before the arrival of the S-wave and extending to 7 seconds after. The subsequent coda window begins at the end of the S-wave window and can last up to 100 seconds. However, the coda window may be shortened if the signal-to-noise ratio falls below a threshold of 2.5, or if the smoothed envelope stops falling over time and starts rising again, possibly due to an aftershock. Stations with coda windows shorter than 20 seconds are excluded from the inversion process. If data are available from less than three stations, the corresponding frequency band is omitted from the analysis for that particular event.

2 Methodology

2.1 Inversion Process

Chandrasekhar (2013) introduced the RTT as a means to describe the propagation of light through a turbulent atmosphere. In the field of seismology, RTT has been used to describe the propagation of seismic waves in heterogeneous media (Przybilla and

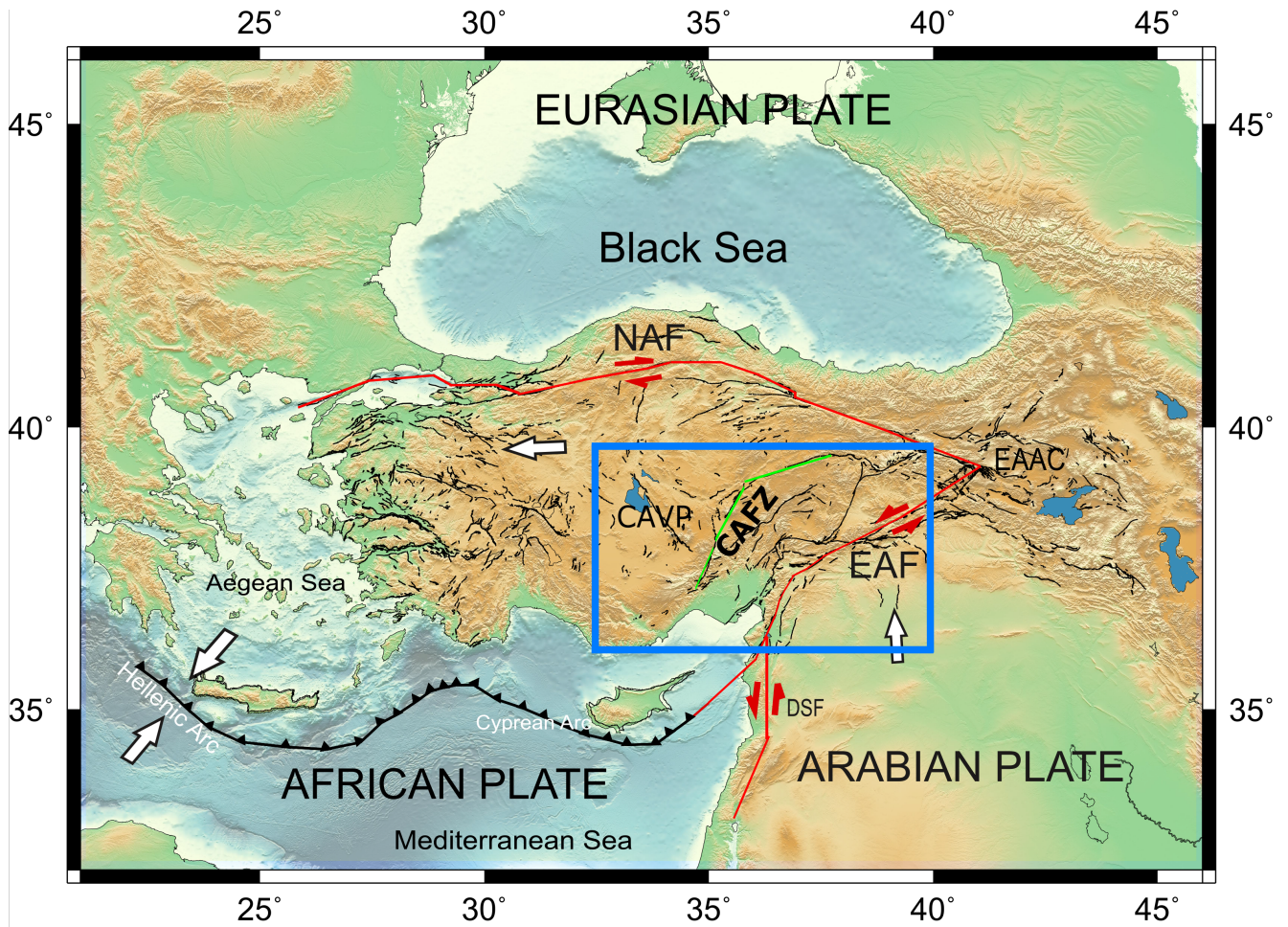


Figure 1. Active tectonics of Anatolian micro-plate with respect to Eurasian, Arabian and African Plates. Extensional boundaries are shown in green and major shear zones are shown in red (NAF: North Anatolian Fault, EAF: East Anatolian Fault, DSF: Dead Sea Fault, EAAC: East Anatolia Accretionary Complex, CAVP: Central Anatolian Volcanic Province). The study area is indicated by the blue rectangle. Bathymetry and topography data are taken from GEBCO (2019), and active faults are from Şaroğlu et al. (1992).

Korn, 2008; Sens-Schönfelder and Wegler, 2006a; Gaebler et al., 2015; Izgi et al., 2020). We utilized an inversion method based on acoustic RTT introduced by Sens-Schönfelder and Wegler (2006b) since it enables us to use events with smaller amplitudes and provides directly the relation between source excitation and coda wave amplitude. With this method, coda normalization is not compulsory because the source and site parameters are calculated within the inversion. For each earthquake, the inversion simultaneously solves for the intrinsic absorption parameter (b), scattering coefficient (g^*), site amplification factor (R_i) and spectral source energy (W). For the corresponding frequency band of an earthquake, the event must be recorded at minimum three stations otherwise its removed from the analysis. The forward calculation of energy density (E_{mod}) that represent theoretical envelopes for a specific frequency band under the assumption of an isotropic source, is expressed in Sens-Schönfelder

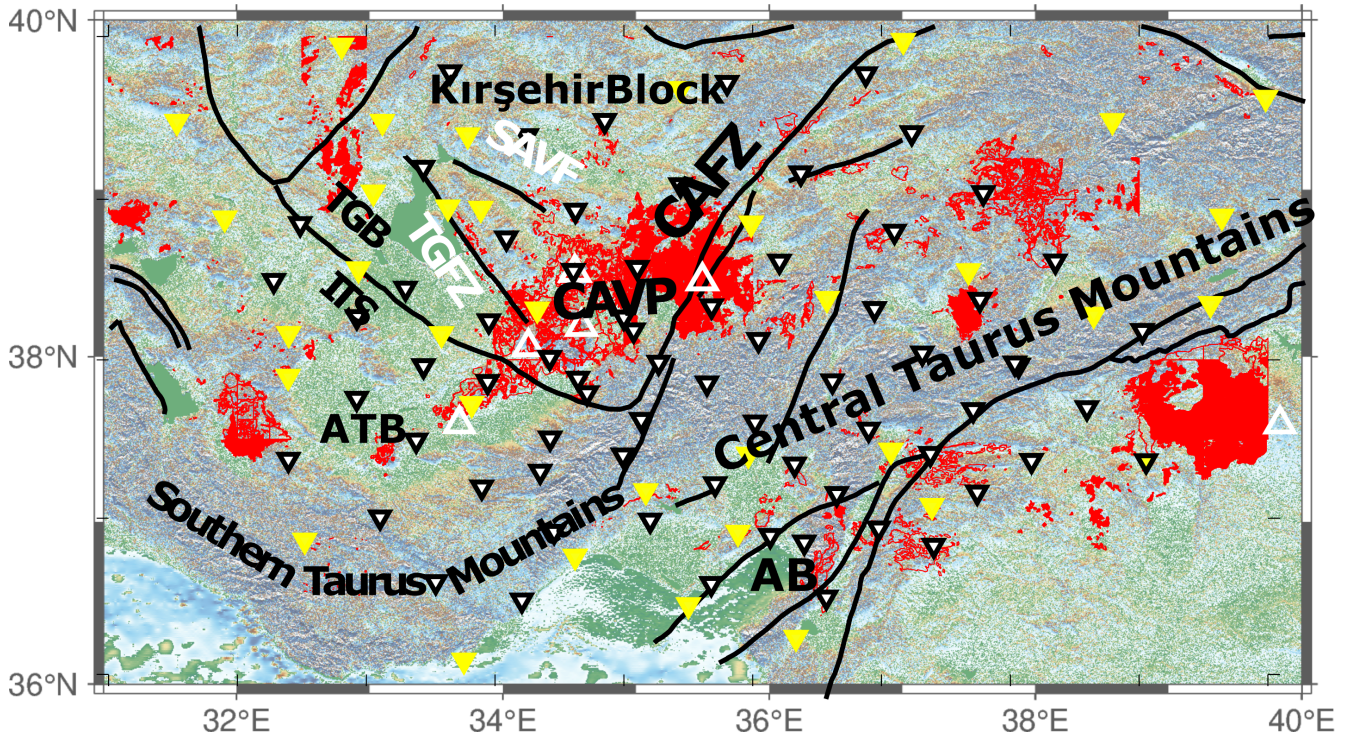


Figure 2. The topographic map showing the study area with key tectonic features modified from (Abgarmi et al., 2017). Black lines indicates main faults in the study area (CAFZ: Central Anatolian Fault Zone, ITS: Inner Tauride suture, SAVF: Savcılı Fault, TGFZ: Tuz Gölü Fault Zone). White inverted triangles indicate Continental Dynamics–Central Anatolian Tectonics (CD-CAT) network and yellow inverted triangles are Kandilli Observatory and Earthquake Research Institute (KOERI) stations. Large white triangles show Holocene volcanoes and red polygons are Neogene–recent volcanic deposits (e.g. CAVP: Central Anatolian Volcanic Province). ATB refers to Anatolide-Tauride Block and AB represents Adana Basin.

95 and Wegler (2006b) as follows:

$$E_{mod}(t, \vec{r}_i) = WR_i G(t, \vec{r}_i; g^*) e^{-bt} \quad (2)$$

where W, R, and b are all frequency dependent source term, the source term, energy site amplification factor, and attenuation parameter, respectively. The function G(t,r,g), as given by (Paasschens, 1997), includes both the scattered wave field and the direct wave and is expressed as follows:

$$100 \quad G(t, r, g_0) = e^{-v_0 t g_0} \left[\frac{\delta(r - V_0 t)}{4\pi r^2} + \left(\frac{4\pi V_0}{3g_0} \right)^{-3/2} \times t^{-3/2} \right. \\ \left. \times \left(1 - \frac{r^2}{V_0^2 t^2} \right)^{1/8} \times K \left(V_0 t g_0 \left(1 - \frac{r^2}{V_0^2 t^2} \right)^{3/4} \right) \times H(V_0 t - r) \right] \quad (3)$$

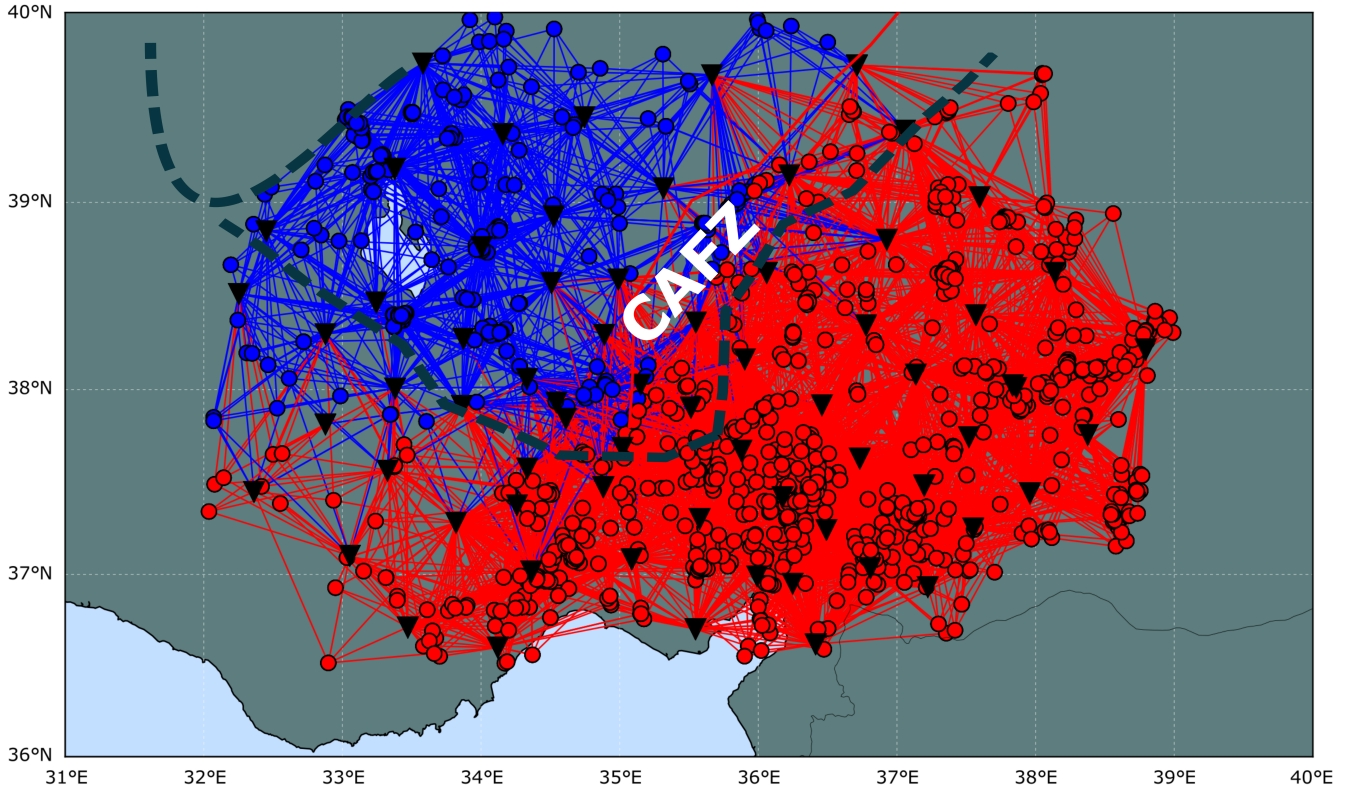


Figure 3. 1509 earthquakes given as circles with ray paths. Their colors are shown according to their position relative to the Central Anatolian Fault (CAF) and Inner Tauride suture (ITS) marks the tectonic difference. Reversed black triangles show the location of 72 broadband stations.

where the term with the Dirac delta function δ represents the direct wave and the other terms without the δ is the scattered waves. V_0 corresponds to the mean S-wave velocity and g_0 is the only scattering parameter in this formula used under the assumption of isotropic scattering. The modeled energy envelopes (E_{mod}) are compared with the observed energy envelopes (E_{obs}) calculated via Eq. 1 for each seismic station within our inversion scheme which is summarized below.

$$E_{obs}(t, r) = \rho_0 \dot{u}(t, r)^2 / C \delta f \quad (4)$$

where ρ_0 is the mean mass density, $\dot{u}(t, r)^2$ is the mean square velocity and C acts as the free surface correction as $C=4$ (Emoto et al., 2010). To obtain observed envelopes, the seismic velocity data are filtered by a specific frequency band f and normalized by the filter width δf . The error function ($Err(g)$) that represents the misfit between predicted (Eq. 2) and observed (Eq. 4) energy densities for each event at each station with N_{ij} time samples (index k) in a specific frequency band. It is defined as a sum over the squared residuals of the solution and can be minimized using:

$$Err(g) = \sum_{i,j,k}^{N_s, N_E, N_{ij}} (\ln E_{obs_{ijk}} - \ln E_{mod_{ijk}}(g))^2 \quad (5)$$

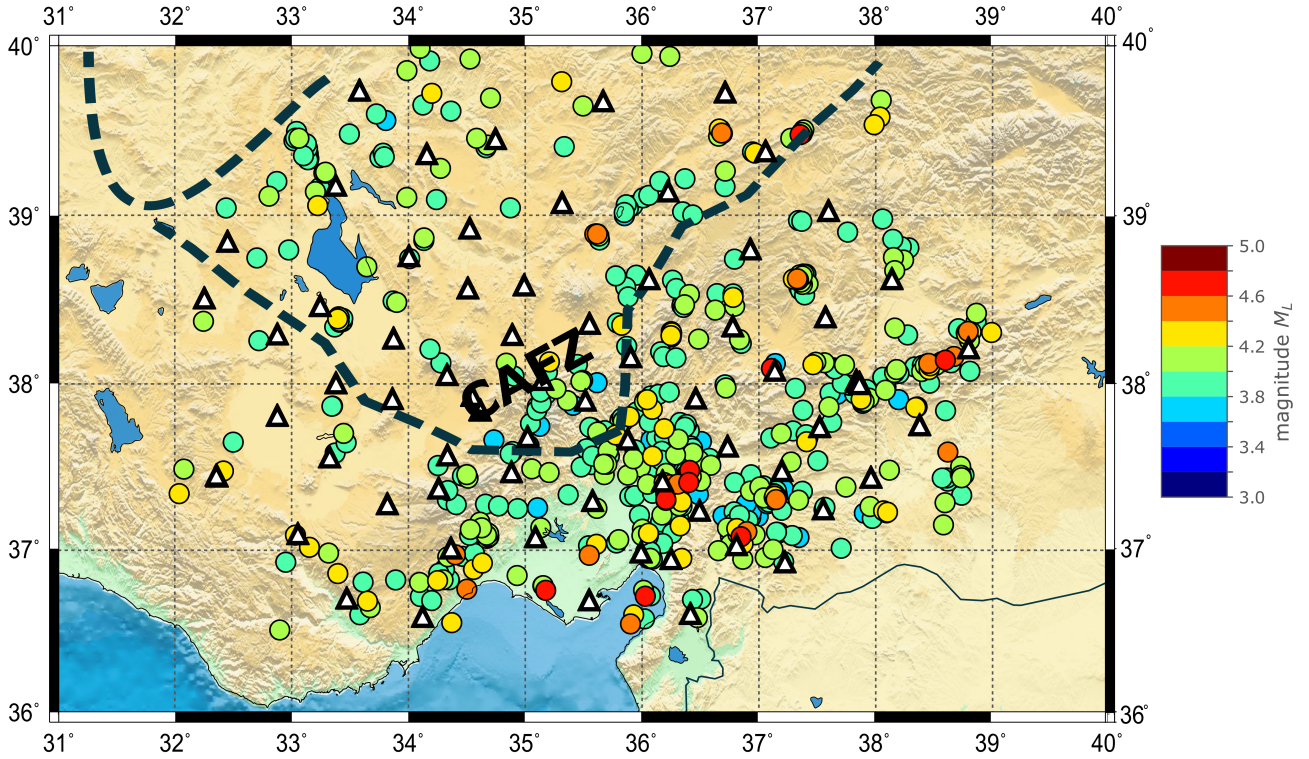


Figure 4. Selected 916 earthquakes with varying magnitudes are shown in colors accordingly. White triangles represent 72 broadband stations.

Here scattering attenuation term g will be optimized once the following equality is fulfilled which minimizes the error function calculated for each scattering coefficient until it is optimized:

$$115 \quad \ln E_{obs_{ijk}} = \ln E_{mod_{ijk}} \quad (6)$$

or

$$E_{obs_{ijk}} = \ln G(t_{ijk}, r_{i,j}, g) + \ln R_i + \ln W_j - bt_{ijk} \quad (7)$$

Equation 6 simply can be regarded as the expression of an overdetermined inversion problem with $\sum_{i,j} N_{ij}$ equation systems and with $NS+NE+1$ variables. It enables to solve W_j , R_i , and b using a least-squares technique. Following a simple procedure presented in Eulenfeld and Wegler (2017), we perform the inversion. Briefly this involves, i) calculating the Green's functions using Eq. (2) with the scattering parameters fixed, ii) minimizing Eq. (6) to solve for b , R_i and W_j via a weighted least squares approach, and iii) repeating (i) and (ii) by varying g to optimize the model parameters g , b , R_i and W_j that provide optimal fitting between the observed and predicted coda wave envelopes.

2.2 Envelope Fitting

125 The method has been validated by fitting synthetic and observed energy envelopes, utilizing an analytical approximation to
calculate direct S- and coda wave energy (Paasschens, 1997). Earlier it has been proven that using only the S-wave energy for
fitting the envelopes would be sufficient, as the S-wave dominates the wave-train (Gaebler et al., 2015). Figure 5 presents an
example of envelope fitting performed on an event with $M_L = 4.1$ using five different frequency bands (0.75, 1.5, 3.0, 6.0, and
12.0 Hz) at four stations and demonstrates that observed energy densities fit accurately allowing for the precise determination
130 of direct S-wave onsets in terms of envelope amplitude.

Across all magnitudes and frequency bands, the direct onset of the S-wave can be accurately modeled in terms of envelope
amplitude. Furthermore, the decay of the seismic coda can be modeled with high accuracy for time windows of up to 100 s
from 27 to 85 km depth while for 105 km depth, the time window resulting in accurate envelope fitting is maximum 50 s.
It is worth noting that the seismic coda decays faster at higher frequencies thus lowering the accuracy of the modeled energy
135 envelopes. Mainly because of geometrical spreading, it is expected to observe a smaller window of the fitting between synthetic
and observed energy densities. Thus, the bottom row in Figure 5 representing the distance equal to 105 km, shows a smaller
portion of the observed envelopes fit to the synthetic envelopes. Since the top row in Figure 5 corresponds to the uppermost
crustal layer when compared to the others, it shows less attenuative energy density envelopes and precise fitting. The overall
quality of the fits is further comparable to those estimated for different tectonic settings in previous studies (Izgi et al., 2020;
140 Gaebler et al., 2015; Eulenfeld and Wegler, 2016).

3 Results

Figure 6 shows the 2D spatial variation of intrinsic, scattering, and total attenuation parameters estimated for five frequency
bands. Figure 7 presents a comparison of frequency-dependent attenuation parameters between the northern and southern parts
of the CAFZ. In the study area, the values of all attenuation types increase with decreasing frequency; such as, the estimated
145 total attenuation of seismic waves (Q_T^{-1}) ranges from 0.0013 at 12.0 Hz to 0.0216 at 0.75 Hz. The inverse of the scattering
quality factor (Q_s^{-1}) varies between 0.0003 at 12.0 Hz and 0.0116 at 0.75 Hz. The inverse of the intrinsic quality factor
decreases from 0.0110 at 0.75 Hz to 0.0011 at 12 Hz. Intrinsic attenuation tends to show an overall dominance over scattering
attenuation. The lateral variation of attenuation values marks the CAF and ITS. In the southeastern part, lower attenuation
values with a gradually decreasing pattern are notable from the CAF towards the southeastern end. The dominance of different
150 attenuation types at different frequency bands, but their overall contribution to total attenuation appears to be similar or close to
each other. Along the northern part of CAFZ, intrinsic attenuation decreases from 0.0075 at 0.75 Hz to 0.0024 at 12.0 Hz while
at the southern part, it decreases from 0.0089 to 0.0023 at 12.0 Hz. Scattering attenuation has a maximum value at 0.75 Hz as
0.0103 for the northern part and 0.0007 at 12.0 Hz, whereas for the southern part it varies between 0.0096 at 0.75 Hz and 0.0006
at 12.0 Hz. As a sum of two types of attenuation values, total attenuation changes at the northern part from 0.0179 at 0.75 Hz
155 and 0.0025 at 12.0 Hz, while for the southern part it is 0.0169 at 0.75 Hz and 0.0024 at 12.0 Hz. At each frequency, attenuation
values are relatively higher in the north than in the south of the CAFZ. The error bars in Figure 7 are calculated concerning

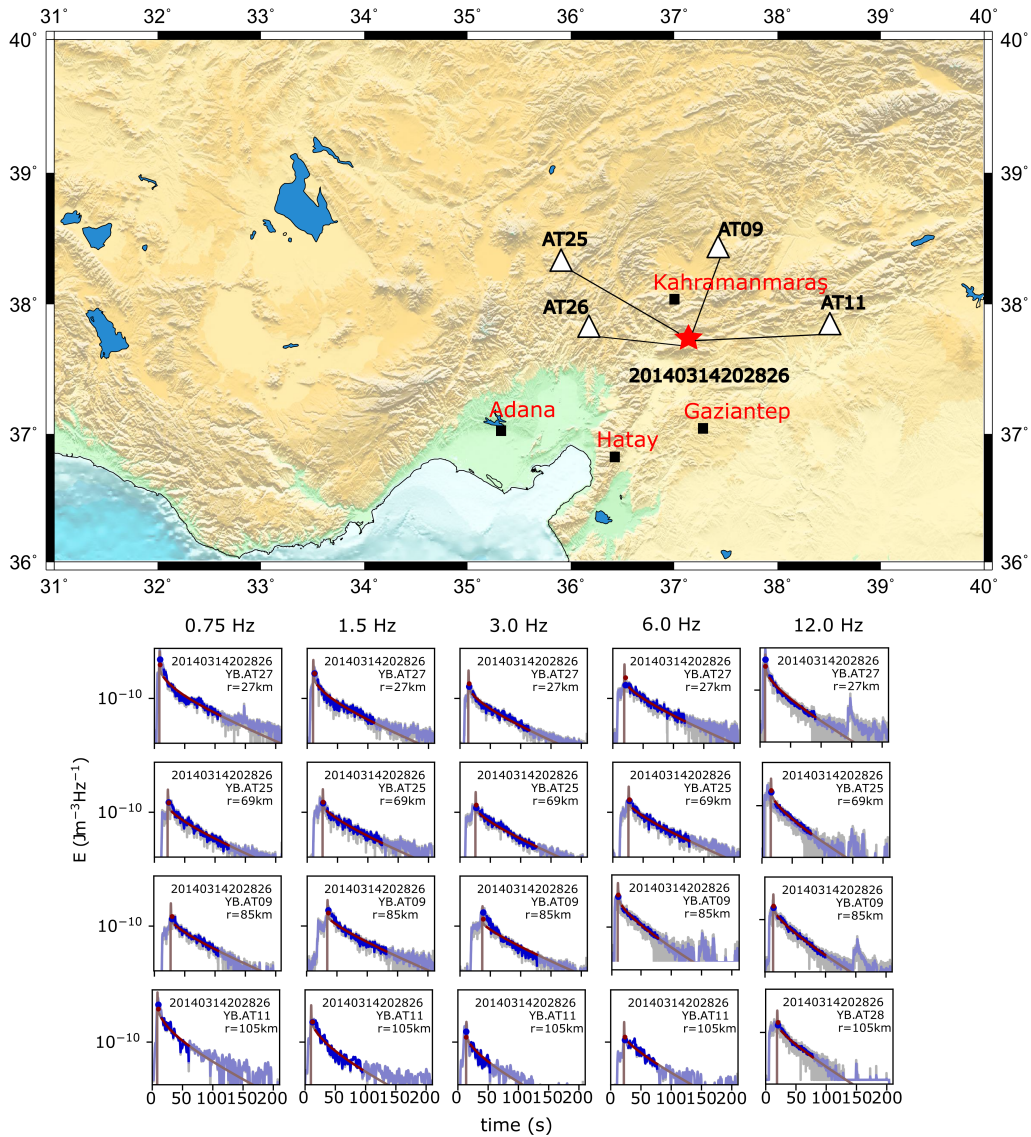


Figure 5. Fitting example of an earthquake shown as red star recorded at four stations as black triangles. Surrounding main cities are marked by black squares. Bathymetry and topography data are taken from GEBCO (2019), and active faults are from Şaroğlu et al. (1992). Beneath the topography map, the five columns represent the central frequencies and the rows corresponding to station recordings. Red and blue colors show the synthetic, and the observed energy envelopes. Grey indicates the smoothed observed energy densities. Dots show the average of respective energy densities in the S-wave window.

the average values for their respective regions, and provides an understanding into the variability of attenuation characteristics within the specified areas on either side of the CAFZ. This visual representation further offers a clear insight into the nuanced patterns of total attenuation, with the error bars serving as indicators of deviation for individual station estimates from the regional averages. Notably, the frequency dependence of total attenuation (Figure 7c) can be explained by a best-fitting power law. The frequency dependence for the blocks north of the CAFZ is represented by $0.0136 \times f^{0.714}$, while for the blocks south of the CAFZ, it is described by $0.0132 \times f^{0.718}$.

4 Discussion

Our approach employing a joint inversion technique to estimate the structural properties provides powerful tools to investigate the crustal structure of tectonically active regions. Izgi et al. (2020) reported a clear significance of the scattering attenuation over the intrinsic one at the frequencies corresponding to the deeper parts of the upper crust as well as an overall decrease in attenuation properties towards the north of the western NAFZ. Mapping the variation of attenuation properties enabled a clear marking of the main branch of the central part of the CAFZ as this was the case in early attenuation modeling studies using the same approach at the western and central part of the NAFZ (Gaebler et al., 2019; Izgi et al., 2020). Similarly, we could define the TGFZ by a considerable contrast in attenuation variation (Figure 6). The volcanic provinces in the Central Anatolia region show the highest attenuation. When examining the 2D spatial distributions of attenuation values (see Figure 6), two main blocks are clearly distinguished: the Kırşehir block and the Anatolide-Tauride block that are separated by the CAFZ. The younger and hotter crust exhibits dominance of intrinsic attenuation (Eulenfeld and Wegler, 2017) since the anelastic processes are controlled mainly by the temperature (Cormier et al., 2011). Ates et al. (2005) reported high heat flow values (around 70-80 mW/m²) in the Central Pontides, resulting in shallow Curie temperature depths and the presence of hot materials. Intrinsic attenuation is found to be slightly dominant over scattering attenuation within the region except at the deepest part (0.75 Hz) as this can explain the presence of thick volcanic rocks beneath Central Anatolia. Significant differences from the northern to the southern parts of the CAFZ imply a highly heterogeneous nature of the region with its complex tectonic structure. Part of the observed contrast can be denoted to lithological contrasts that are likely developed due to the structural–tectonic relationships in the crust. These contrasts have a potential impact on the regions of distinct sedimentary and crustal architecture. To give a better overview of our findings, we examine our results in three sections: Kırşehir Block, southeastern and southwestern parts of CAFZ.

4.1 Kırşehir Block

The triangular shaped Kırşehir block (see Figure 2), that is bounded by the strand of CAFZ and ITS, is known as Crystalline Complex and mainly composed of high temperature metamorphic rocks with igneous intrusions (Okay and Tüysüz, 1999; Whitney and Hamilton, 2004; Gürer et al., 2016). Localities with pronounced thin crust is distributed mainly along the central Kırşehir block, where the Moho is typically below 35 km and as shallow as ~ 25 km (Vanacore et al., 2013; Eken et al., 2021). The faults (Tuz Gölü Fault, CAFZ) and sutures (Ankara-Erzincan suture, Inner-Tauride suture, Izmir-Ankara suture) by which

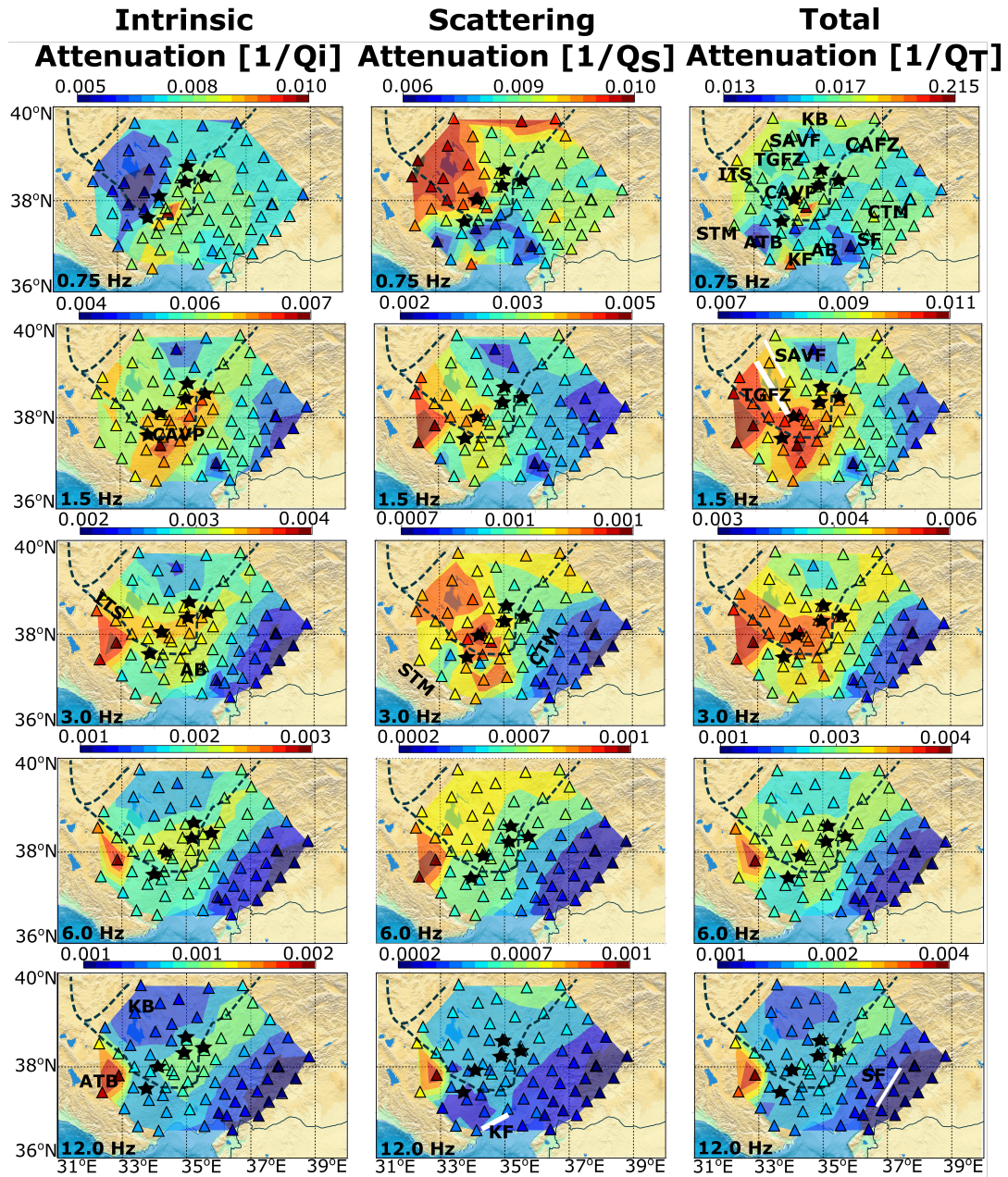


Figure 6. Topography maps of the study area showing also 2-D variation of the inverse quality factors (Q_I^{-1} , Q_S^{-1} , Q_T^{-1}) which represents seismic intrinsic (left), scattering (middle) and total attenuation (right), respectively. Each row corresponds to the investigated frequency bands increasing from top to bottom. Attenuation value increase is color-coded and increases from blueish to reddish colors. Stations are shown as triangles. The dashed line corresponds to the Central Anatolian Fault (CAF) and other major faults in the study area indicating the tectonics. Black stars mark the volcanic provinces. Annotations are the same as in Figure 2. ATB, AB, KB, KF, SF, CTM and STM refers to Anatolide-Tauride Block, Adana Basin, Kırşehir Block, Kozan Fault, Sarız Fault, Central Taurus and Southern Taurus Mountains, respectively.

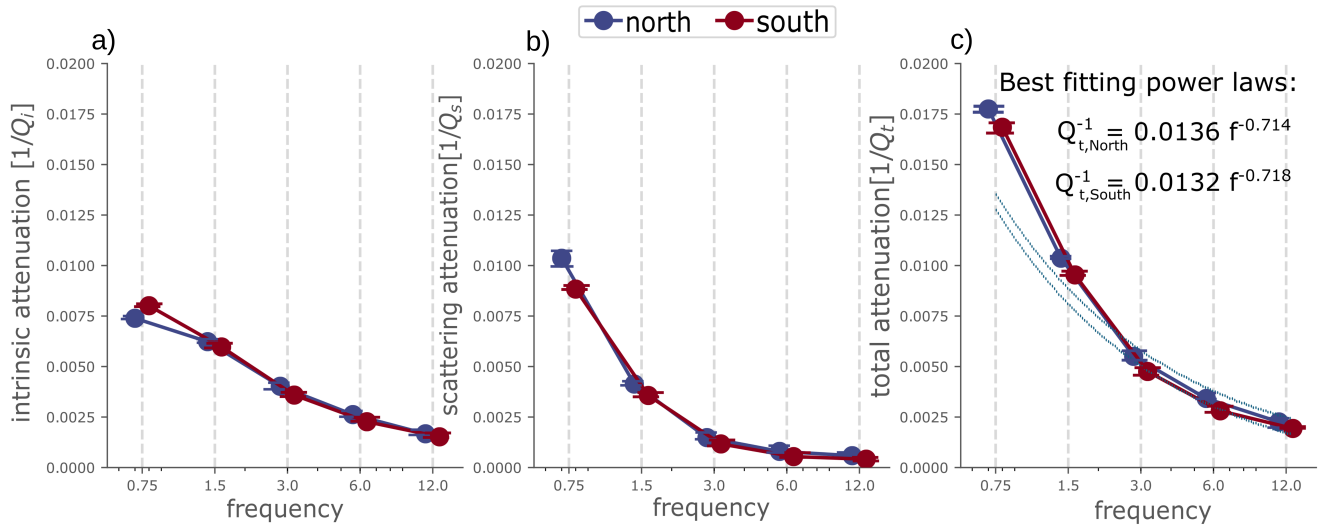


Figure 7. The inverse of the quality factors: (a) (Q_I^{-1}) , (b) Q_S^{-1} , (c) Q_T^{-1} as a function of frequency. Where northern part is shown with blue and southern with red. The dotted lines on the right side symbolize the best-fitting power law for total attenuation in both the northern and southern parts. Error bars accompanying each estimation, reflect the median absolute deviation from individual stations located both north and south of the CAFZ.

the Kırşehir block is bounded seem to accommodate crustal thickness variations between the inside and outside of this block.

190 The close relationship between Moho depth changes, fault and suture zones suggests a strong control of structural inheritance on the present-day crustal structure and fault development. This complex deformation area is well observable via the 2D spatial distribution of our attenuation estimates. There is a noticeable variation in the crustal composition across the CAFZ. For instance, the CAFZ appears to act as a separator between carbonate nappes from the highly deformed metamorphosed rocks and exploits the lithospheric scale weakness of the ITS (Figure 2).

195 On the northwestern side of the zone, the Central Anatolian Volcanic Province (CAVP) consists of a volcanic complex characterized by calc-alkaline to Holocone alkaline volcanic activity during the middle-late Miocene period, following a northeast to southwest direction (Toprak and Göncöoğlu, 1993; Toprak, 1998; Piper et al., 2002; Aydin et al., 2014). The CAVP encompasses pyroclastic lava flow deposits that exhibit an age progression from southwest to northeast (Schleiffarth et al., 2015). The highly attenuating behavior of the southwestern region of the CAVP can be observed in Figure 6, in particular, for the

200 deeper sections of the crust (e.g. 0.75, 1.5, and 3.0 Hz). Early seismic imaging studies based on the depth migrated and stacked converted wave analyses (Abgarmi et al., 2017), local P-wave/P_n wave tomography (Gans et al., 2009; Wang et al., 2020), ambient noise tomography (Delph et al., 2015), and modelling of teleseismic P-coda autocorrelation functions (Eken et al., 2021) suggest slow seismic wave speeds beneath most of the CAVP. As evidence for this, observed multiple large negative amplitude conversions (Abgarmi et al., 2017), or a distinct transition between faster and slower in terms of P_n velocities from

205 the southern to northern part of CAF (Gans et al., 2009) can be given. Our high attenuation estimates and large negative am-

plitude with moderate V_p/V_s ratio (i.e. 1.75-1.80) (Eken et al., 2021) can be explained by a possible partial melt in this area. High and low electrical resistivity anomalies resolved from the inversion of magnetotelluric data in southwest Cappadocia of Central Anatolia evidenced the covering layer of welded ignimbrites and Quaternary volcanism products as well as a relatively deep (4–6 km), single magmatic chamber beneath Mt. Hasan and the surrounding system (Tank and Karaş, 2020). Similarly, in another magnetotelluric modeling study (Başokur et al., 2022) detected deep and large zone of low resistivity $< 10\Omega$ m interpreted as a shallow-seated magma reservoir at a depth of 3 to 7 km beneath the volcanic edifice of Karadağ that is one of the inactive stratovolcanoes from the Quaternary period in the area. At relatively shallow depths ($> 1 - 2$) km, a near-surface localized low resistivity zone of lacustrine sediment was reported also by Başokur et al. (2022). This zone is well marked by our moderate attenuation values at high frequencies (12Hz). Zones of elevated fluid content exhibit higher attenuation in the Kırşehir block compared to the southern part of the North-South boundary (see Figure 7). The fluid-rich content is visible in all frequency bands and characterized by dominant intrinsic attenuation compared to scattering one except 0.75 Hz. The Tuz Gölü Basin is an extensive low-relief region between Pontide and Taurus Mountains with a basin sedimentation controlled by the extensional Tuz Gölü Fault (Cemen, 1999; Dirik and Erol, 2003; Oezsayin and Dirik, 2007). Biryol et al. (2011) reported upwelling of asthenospheric material from seismic tomography below Tuz Gölü through lithospheric slab breaks and tears. Cosentino et al. (2012) observed a relation of slab breaks to uplift patterns towards the south. We observed a noticeable alteration in both scattering and intrinsic attenuation, particularly in the deeper sections of the crust (e.g., 0.75 and 1.5 Hz), which characterizes the SAVF and the TGFZ. The spatial variation of scattering attenuation, which demonstrates an increasing attenuation towards the south, facilitates the propagation of the slab tear. At a depth of 75 km beneath Central Anatolia which coincides with Kırşehir Massif, a structure showing slow anomalies was detected (Zhu, 2018). High attenuation values in the shallow parts of the lithosphere correspond well with similar findings of Biryol et al. (2011) as well as the results from Confal et al. (2020) which presents low S-wave velocities therefore high V_p/V_s ratios in accordance with intrinsic attenuation.

4.2 Southeastern part of the CAF

The southeastern region of the CAFZ comprises the Central Taurus Mountains, which are bounded by the Kozan Fault (KF) to the south and the Adana Basin (AB) and Sarız Fault (SZ) to the east (see Figure 6). Faccenna et al. (2006) investigated Pn velocities in this area and interpreted the sharp transition between fast and slow velocities as the boundary of a second slab window extending towards the west. We observe a gradual decrease in attenuation values from the eastern edge of the study area including the Central Taurus Mountains to the southeastern part of CAFZ which is consistent with relatively high P- and S-wave speeds beneath the Mountain range, resolved in early studies (Gans et al., 2009; Abgarmi et al., 2017; Wang et al., 2020; Eken et al., 2021). Significant crustal thinning (Eken et al., 2021) is evident in the transition from the Taurus Mountains (more than 40 km thick) to the Adana Basin (about 30 km thick) over a relatively short lateral distance of about 60 km. This pronounced thinning of the crust corresponds to the Kozan fault, which is thought to be a transtensional splay fault branching from the East Anatolian Fault Zone (EAFZ) (Higgins et al., 2015). However, the observed motion along the Kozan fault is insufficient to account for the 2 km of uplift of the Taurus Mountains since the Late Miocene. The uplift of the Taurus Mountains and Central Anatolia has been a subject of interest and debate in the scientific community. This uplift coincides with

240 a decrease in the attenuation values of within this area and the Kozan Fault is characterized by the marked change in scattering attenuation from low to high in deeper parts and from intermediate to lower in shallower parts. The Taurus Mountains, located at the southern border of the Anatolian microplate, are a part of the Anatolide Tauride block. These mountains are composed of nonmetamorphosed platform carbonates and are covered by late Miocene platform carbonates.

Two recent competing hypotheses, the slab break-off model (Schildgen et al., 2012, 2014) and drip tectonics (Göğüş et al., 245 2017) attempt to explain the uplift of the Taurus Mountains and Central Anatolian Plateau. According to Eken et al. (2021), recent constraints on the Moho topography suggest that the thick crust in the Taurus Mountains aligns with the assumption of simple crustal isostatic equilibrium in the slab break-off model. Their crustal thickness model only resembles the models of lithospheric removal in the plate hinterland of Central Anatolia. Seismic tomography models obtained for the crust and upper mantle in the region have indicated relatively high velocity anomalies underneath the Taurus Mountains (Wang et al., 2020; 250 Confal et al., 2020). Cosentino et al. (2012) claimed that the uplift in the area is the possible outcome of the asthenospheric upwelling following the slab breakoff. Their model has required hot material in the crust-mantle volume in the north of the Taurus Mountains. This was found to be consistent by Cosentino et al. (2012) that observed profound low P-wave velocities (1–2%) at shallow depths, but a large-scale low velocity (2–4%) zone revealed in the lower crust and uppermost mantle beneath the Late Cenozoic Volcanic Centers in central Türkiye. The low and high seismic attenuation features beneath and 255 north of the Taurus Mountains, respectively, combined with the velocity properties, provide evidence for the presence of lithospheric remnants in the sublithospheric mantle. This supports a slab break-off model to explain the uplift of the region and the subsequent upwelling of asthenospheric material that could lead to partial melting. Adana basin experiences gradual crustal thickening towards the northeast (Fichtner et al., 2013a, b; Higgins et al., 2015; Abgarmi et al., 2017; Delph et al., 2017), which is evident from a gradual change in attenuation values. Continuing to the east, the SRZ accommodates internal deformation 260 of the Taurus Mountains (Kaymakci et al., 2010). This fault exhibits a distinct change in attenuation values, particularly at shallower depths (e.g., 3.0, 6.0, and 12.0 Hz), which decrease rapidly from west to east of the SRZ.

4.3 Southwestern part of the CAF

In this region, the distinctive identification of young basaltic volcanic rocks is evident from their pronounced high attenuation characteristics. Specifically, at low frequency ranges between 0.75 and 1.5 Hz, this increasing attenuation fairly aligns with 265 Neogene volcanism originating from the upper mantle. This association is linked to the presence of Holocene volcanoes in the southwestern part of the CAFZ (Pearce et al., 1990). This correlation suggests recent, small-volume mafic volcanic activity, including a mafic sill that has stalled in the crust (Rojay et al., 2001; Abgarmi et al., 2017). The highest attenuation estimates are located near the western edge of the CAFZ and are in good agreement with the NE-SW elongated zone of slowest shear velocities reported in Delph et al. (2017). As we shift towards higher frequencies, such as 3.0, 6.0, and 12.0 Hz, there is a 270 significant increase in scattering and intrinsic attenuation near the ATB. To the north of this region, a strong contrast within the lateral variation of attenuation across the CAF appears to confirm the crustal thickening (Gans et al., 2009; Vanacore et al., 2013; Eken et al., 2021) that is considered to develop in response to the mantle upwelling following the detachment of the Cyprus slab north of the Taurus Mountains (Melnick et al., 2017). At low frequencies (e.g. 0.75, 1.5 Hz), scattering attenuation

is more pronounced than intrinsic attenuation, particularly in the upper crust. This suggests that small volumes of a mafic
275 sill may have intruded into the young basaltic rocks in the area. The changes in intrinsic and scattering attenuation along
the southwestern part of the CAFZ in deeper sections of the crust indicate the SAVF and TGFZ. Furthermore, the increasing
scattering attenuation towards the south may suggest the propagation of slab tear in the geological setting.

5 Conclusion

This study focused on investigating the physical properties of the Central Anatolian Plateau, specifically the seismic attenu-
280 ation in the crustal volume of the region. The plateau serves as a transition zone between compressional deformation in the
east and extensional regime in the west. The Central Anatolian Fault Zone separates the Kırşehir Block in the north and the
Anatolide-Tauride block in the south. Using a non-empirical coda wave modelling approach, we aimed to distinguish between
intrinsic attenuation and scattering. Our methodology involved applying acoustic radiative transfer theory, which assumes mul-
285 tiple isotropic scattering to forward calculate synthetic coda-wave envelopes of local earthquakes. The study found that intrinsic
attenuation has a greater impact than scattering attenuation, suggesting the presence of thick volcanic rocks with high attenu-
ation in Central Anatolia. The spatial distribution of attenuation at different frequencies clearly identified the Kırşehir Massif
as having high attenuating behavior. Further analysis, in conjunction with early seismological and geo-electrical models, indi-
cates the possibility of partial melting beneath most of the Central Anatolian Volcanic Province. High and dominant intrinsic
attenuation was found to represent this partial melt and resultant zones of elevated fluid-rich content. Moving southeast, a
290 gradual decrease in observed attenuation correlated with the Central Taurus Mountains, where high altitude is proposed to have
evolved due to slab break-off and resulting mantle upwelling. Our attenuation estimates not only improve understanding of the
geodynamic events that have shaped the Central Anatolian Plateau but also provide valuable insights into the active deforma-
tion mechanisms driven by plate movements. The observed variations in attenuation serve as valuable markers, unraveling the
complex interplay between geological processes and tectonic forces within this dynamic region.

295 *Code availability.* The python code (Qopen) used for carrying out the inverse modeling is available under the permissive MIT license and is
distributed at <https://github.com/trichter/qopen>.

Data availability. IRIS Data Services, and in particular the IRIS Data Management Center facilities, were used to access the seismic wave-
forms, associated metadata and/or derived products used in this study.

300 *Author contributions.* The paper was initially prepared by GI and TE. PG reviewed the entire manuscript, particularly the Methodology
section. TK-E reviewed the entire manuscript and contributed to the geo-electrical crustal property in the study region and geo-dynamic
implications. TT equally conceived the study and contributed to the paper writing and interpretation of the results and tectonic background.

Competing interests. The authors have the following competing interests: Assoc. Prof. Dr. Fatih Bulut (Kandilli Observatory and Earthquake Research Institute) Prof. Dr. Hayrullah Karabulut (Kandilli Observatory and Earthquake Research Institute) Assoc. Prof. Dr. Arda Ozacar (Geology Department of the Middle East Technical University)

305 *Acknowledgements.* Gizem Izgi acknowledges support from the University of Potsdam. Tuna Eken and Tuncay Taymaz acknowledge financial support from the Alexander von Humboldt Foundation (AvH) towards computational and peripherals resources. We thank to Christoph Sens-Schönfelder for his valuable comments and helpful discussion and Ceyhun Erman for his contributions to the maps.

References

- Abgarmi, B., Delph, J. R., Arda Ozacar, A., Beck, S. L., Zandt, G., Sandvol, E., Turkelli, N., and Biryol, C. B.: Structure of the crust and African slab beneath the central Anatolian plateau from receiver functions: New insights on isostatic compensation and slab dynamics, *Geosphere*, 13, 1774–1787, <https://doi.org/10.1130/GES01509.1>, 2017.
- Aki, K.: Analysis of the Seismic Coda of Local Earthquakes as Scattered Waves, *J. Geophys. Res.*, 74, 615–631, 1969.
- Aki, K. and Chouet, B.: Origin of coda waves: Source, attenuation, and scattering effects, *Journal of Geophysical Research*, <https://doi.org/10.1029/JB080i023p03322>, 1975.
- Armijo, R., Meyer, B., Hubert, A., and Barka, A.: Westward propagation of the North Anatolian fault into the northern Aegean: Timing and kinematics, *Geology*, 27, 267–270, [https://doi.org/10.1130/0091-7613\(1999\)027<0267:WPOTNA>2.3.CO;2](https://doi.org/10.1130/0091-7613(1999)027<0267:WPOTNA>2.3.CO;2), 1999.
- Ates, A., Bilim, F., and Buyuksarac, A.: Curie point depth investigation of Central Anatolia, Turkey, *Pure and Applied Geophysics*, 162, 357–371, 2005.
- Aydin, F., Schmitt, A. K., Siebel, W., Sönmez, M., Ersoy, Y., Lermi, A., Dirik, K., and Duncan, R.: Quaternary bimodal volcanism in the Niğde Volcanic Complex (Cappadocia, central Anatolia, Turkey): age, petrogenesis and geodynamic implications, *Contributions to Mineralogy and Petrology*, 168, 1–24, 2014.
- Başokur, A. T., Koçyiğit, A., Hacıoğlu, Ö., Arslan, H. İ., and Meqbel, N.: Magnetotelluric imaging of the shallow-seated magma reservoir beneath the Karadağ stratovolcano, Central Anatolia, Turkey, *Journal of Volcanology and Geothermal Research*, 427, 107–117, 2022.
- Biryol, C., Beck, S. L., Zandt, G., and Özacar, A. A.: Segmented African lithosphere beneath the Anatolian region inferred from teleseismic P-wave tomography, *Geophysical Journal International*, 184, 1037–1057, 2011.
- Cemen, I.: Structural Evolution of the Tuz Golu Basin in Central Anatolia, Turkey, *The Journal of Geology*, 107, 693–706, 1999.
- Chandrasekhar, S.: Radiative transfer, Courier Corporation, 2013.
- Confal, J. M., Faccenda, M., Eken, T., and Taymaz, T.: Numerical simulation of 3-D mantle flow evolution in subduction zone environments in relation to seismic anisotropy beneath the eastern Mediterranean region, *Earth and Planetary Science Letters*, 497, 50–61, 2018.
- Confal, J. M., Bezada, M. J., Eken, T., Faccenda, M., Saygin, E., and Taymaz, T.: Influence of upper mantle anisotropy on isotropic P-wave tomography images obtained in the Eastern Mediterranean region, *Journal of Geophysical Research: Solid Earth*, 125, e2019JB018559, 2020.
- Cormier, V. F., Attanayake, J., and He, K.: Inner core freezing and melting: Constraints from seismic body waves, *Physics of the Earth and Planetary Interiors*, 188, 163–172, 2011.
- Cosentino, D., Schildgen, T. F., Cipollari, P., Faranda, C., Gliozzi, E., Hudáčeková, N., Lucifora, S., and Strecker, M. R.: Late Miocene surface uplift of the southern margin of the Central Anatolian Plateau, Central Taurides, Turkey, *Bulletin*, 124, 133–145, 2012.
- Delph, J. R., Zandt, G., and Beck, S. L.: A new approach to obtaining a 3D shear wave velocity model of the crust and upper mantle: An application to eastern Turkey, *Tectonophysics*, 665, 92–100, 2015.
- Delph, J. R., Ward, K. M., Zandt, G., Ducea, M. N., and Beck, S. L.: Imaging a magma plumbing system from MASH zone to magma reservoir, *Earth and Planetary Science Letters*, 457, 313–324, 2017.
- Dirik, K. and Erol, O.: Tectonomorphologic evolution of Tuzgölü and surrounding area, central Anatolia-Turkey, *Turkish Association of Petroleum Geologists Special Publication*, 5, 27–46, 2003.
- Eken, T., Tork Qashqai, M., Schiffer, C., Taymaz, T., and Saygin, E.: New insights into crustal properties of Anatolia and its surroundings inferred from P-Coda autocorrelation inversions, *Journal of Geophysical Research: Solid Earth*, 126, e2021JB023184, 2021.

- 345 Emoto, K., Sato, H., and Nishimura, T.: Synthesis of vector wave envelopes on the free surface of a random medium for the vertical incidence of a plane wavelet based on the Markov approximation, *Journal of Geophysical Research: Solid Earth*, 115, 2010.
- Eulenfeld, T. and Wegler, U.: Measurement of intrinsic and scattering attenuation of shear waves in two sedimentary basins and comparison to crystalline sites in Germany, *Geophysical Journal International*, 205, 744–757, <https://doi.org/10.1093/gji/ggw035>, 2016.
- Eulenfeld, T. and Wegler, U.: Crustal intrinsic and scattering attenuation of high-frequency shear waves in the contiguous United States, *Journal of Geophysical Research: Solid Earth*, 122, 4676–4690, <https://doi.org/10.1002/2017JB014038>, 2017.
- 350 Faccenna, C., Bellier, O., Martinod, J., Piromallo, C., and Regard, V.: Slab detachment beneath eastern Anatolia: A possible cause for the formation of the North Anatolian fault, *Earth and Planetary Science Letters*, 242, 85–97, 2006.
- Fichtner, A., Saygin, E., Taymaz, T., Cupillard, P., Capdeville, Y., and Trampert, J.: The deep structure of the North Anatolian fault zone, *Earth and Planetary Science Letters*, 373, 109–117, 2013a.
- 355 Fichtner, A., Trampert, J., Cupillard, P., Saygin, E., Taymaz, T., Capdeville, Y., and Villasenor, A.: Multiscale full waveform inversion, *Geophysical Journal International*, 194, 534–556, 2013b.
- Gaebler, P., Eken, T., Bektaş, H. Ö., Eulenfeld, T., Wegler, U., and Taymaz, T.: Imaging of shear wave attenuation along the central part of the North Anatolian Fault Zone, Turkey, *Journal of Seismology*, 23, 913–927, 2019.
- Gaebler, P. J., Eulenfeld, T., and Wegler, U.: Seismic scattering and absorption parameters in the W-Bohemia/Vogtland region from elastic and acoustic radiative transfer theory, *Geophysical Journal International*, <https://doi.org/10.1093/gji/ggv393>, 2015.
- 360 Gans, C. R., Beck, S. L., Zandt, G., Biryol, C. B., and Ozacar, A. A.: Detecting the limit of slab break-off in central Turkey: New high-resolution Pn tomography results, *Geophysical Journal International*, <https://doi.org/10.1111/j.1365-246X.2009.04389.x>, 2009.
- GEBCO, B.: The GEBCO_2019 Grid—a Continuous Terrain Model of the Global Oceans and Land, BODC [data set], 2019.
- Göğüş, O. H., Pysklywec, R. N., Şengör, A., and Gün, E.: Drip tectonics and the enigmatic uplift of the Central Anatolian Plateau, *Nature communications*, 8, 1538, 2017.
- 365 Gürer, D., van Hinsbergen, D. J., Matenco, L., Corfu, F., and Cascella, A.: Kinematics of a former oceanic plate of the Neotethys revealed by deformation in the Ulukışla basin (Turkey), *Tectonics*, 35, 2385–2416, 2016.
- Higgins, M., Schoenbohm, L. M., Brocard, G., Kaymakci, N., Gosse, J. C., and Cosca, M. A.: New kinematic and geochronologic evidence for the Quaternary evolution of the Central Anatolian fault zone (CAFZ), *Tectonics*, 34, 2118–2141, 2015.
- 370 Izgi, G., Eken, T., Gaebler, P., Eulenfeld, T., and Taymaz, T.: Crustal seismic attenuation parameters in the western region of the North Anatolian Fault Zone, *Journal of Geodynamics*, 134, 101 694, 2020.
- Jackson, J. and McKenzie, D.: Active tectonics of the Alpine—Himalayan Belt between western Turkey and Pakistan, *Geophysical Journal International*, 77, 185–264, 1984.
- Karato, S.-i., Eiler, J., et al.: Mapping water content in upper mantle, *Geophysical Monograph-American Geophysical Union*, 138, 135–152, 375 2003.
- Kaymakci, N., Inceöz, M., Ertepinar, P., and Koç, A.: Late Cretaceous to recent kinematics of SE Anatolia (Turkey), *Geological Society, London, Special Publications*, 340, 409–435, 2010.
- Koçyiğit, A. and Beyhan, A.: A new intracontinental transcurrent structure: The Central Anatolian Fault Zone, Turkey, *Tectonophysics*, 284, 317–336, [https://doi.org/10.1016/S0040-1951\(97\)00176-5](https://doi.org/10.1016/S0040-1951(97)00176-5), 1998.
- 380 McKenzie, D.: Active tectonics of the Mediterranean region, *Geophysical Journal International*, 30, 109–185, 1972.

- Melgar, D., Ganas, A., Taymaz, T., Valkaniotis, S., Crowell, B. W., Kapetanidis, V., Tsironi, V., Yolsal-Çevikbilen, S., and Öcalan, T.: Rupture kinematics of 2020 January 24 M w 6.7 Doğanyol-Sivrice, Turkey earthquake on the East Anatolian Fault Zone imaged by space geodesy, *Geophysical Journal International*, 223, 862–874, 2020.
- 385 Melnick, D., Yıldırım, C., Hillemann, C., Garcin, Y., Ciner, A., Pérez-Gussinyé, M., and Strecker, M. R.: Slip along the Sultanhanı Fault in Central Anatolia from deformed Pleistocene shorelines of palaeo-lake Konya and implications for seismic hazards in low-strain regions, *Geophysical Journal International*, 209, 1431–1454, 2017.
- Oezsayin, E. and Dirik, K.: Quaternary activity of the Cihanbeyli and Yeniceoba fault zones: İnönü-Eskişehir fault system, Central Anatolia, *Turkish Journal of Earth Sciences*, 16, 471–492, 2007.
- Okay, A. I. and Tüysüz, O.: Tethyan sutures of northern Turkey, Geological Society, London, Special Publications, 156, 475–515, 1999.
- 390 Paasschens, J.: Solution of the time-dependent Boltzmann equation, *Physical Review E*, 56, 1135, 1997.
- Pearce, J. A., Bender, J., De Long, S., Kidd, W., Low, P., Güner, Y., Saroglu, F., Yilmaz, Y., Moorbath, S., and Mitchell, J.: Genesis of collision volcanism in Eastern Anatolia, Turkey, *Journal of Volcanology and Geothermal Research*, 44, 189–229, 1990.
- Piper, J., Gürsoy, H., and Tatar, O.: Palaeomagnetism and magnetic properties of the Cappadocian ignimbrite succession, central Turkey and Neogene tectonics of the Anatolian collage, *Journal of Volcanology and Geothermal Research*, 117, 237–262, 2002.
- 395 Portner, D. E., Delph, J. R., Biryol, C. B., Beck, S. L., Zandt, G., Özacar, A. A., Sandvol, E., and Türkelli, N.: Subduction termination through progressive slab deformation across Eastern Mediterranean subduction zones from updated P-wave tomography beneath Anatolia, *Geosphere*, 14, 907–925, 2018.
- Przybilla, J. and Korn, M.: Monte Carlo simulation of radiative energy transfer in continuous elastic random media—three-component envelopes and numerical validation, *Geophysical Journal International*, 173, 566–576, 2008.
- 400 Reilinger, R., McClusky, S., Vernant, P., Lawrence, S., Ergintav, S., Cakmak, R., Ozener, H., Kadirov, F., Guliev, I., Stepanyan, R., et al.: GPS constraints on continental deformation in the Africa-Arabia-Eurasia continental collision zone and implications for the dynamics of plate interactions, *Journal of Geophysical Research: Solid Earth*, 111, 2006.
- Rojay, B., Heimann, A., and Toprak, V.: Neotectonic and volcanic characteristics of the Karasu fault zone (Anatolia, Turkey): the transition zone between the Dead Sea transform and the East Anatolian fault zone, *Geodinamica Acta*, 14, 197–212, 2001.
- 405 Şaroğlu, F., Emre, Ö., and Kuşçu, İ.: Active fault map of Turkey, General Directorate of Mineral Research and Exploration, Ankara, Turkey, 2, 1992.
- Sato, H., Fehler, M. C., and Maeda, T.: Seismic wave propagation and scattering in the heterogeneous earth: Second edition, *Seismic Wave Propagation and Scattering in the Heterogeneous Earth: Second Edition*, 9783642230295, 1–494, <https://doi.org/10.1007/978-3-642-23029-5>, 2012.
- 410 Schildgen, T. F., Cosentino, D., Bookhagen, B., Niedermann, S., Yıldırım, C., Echtler, H., Wittmann, H., and Strecker, M. R.: Multi-phased uplift of the southern margin of the Central Anatolian plateau, Turkey: A record of tectonic and upper mantle processes, *Earth and Planetary Science Letters*, 317, 85–95, 2012.
- Schildgen, T. F., Yıldırım, C., Cosentino, D., and Strecker, M. R.: Linking slab break-off, Hellenic trench retreat, and uplift of the Central and Eastern Anatolian plateaus, *Earth-Science Reviews*, 128, 147–168, 2014.
- 415 Schleiffarth, W. K., Reid, M. R., and Cosca, M. A.: Ages, distribution, and evolution of Miocene basalts, East-Central Anatolia, in: *AGU Fall Meeting Abstracts*, vol. 2015, pp. T22B–08, 2015.
- Şengör, A. C. and Yilmaz, Y.: Tethyan evolution of Turkey: a plate tectonic approach, *Tectonophysics*, 75, 181–241, 1981.

- Sens-Schönfelder, C. and Wegler, U.: Passive image interferometry and seasonal variations of seismic velocities at Merapi Volcano, Indonesia, *Geophysical Research Letters*, 33, 139–143, <https://doi.org/10.1029/2006GL027797>, 2006a.
- 420 Sens-Schönfelder, C. and Wegler, U.: Radiative transfer theory for estimation of the seismic moment, *Geophysical Journal International*, 167, 1363–1372, <https://doi.org/10.1111/j.1365-246X.2006.03139.x>, 2006b.
- Tank, S. B. and Karaş, M.: Unraveling the electrical conductivity structure to decipher the hydrothermal system beneath the Mt. Hasan composite volcano and its vicinity, SW Cappadocia, Turkey, *Journal of Volcanology and Geothermal Research*, 405, 107–118, 2020.
- Taymaz, T., Jackson, J., and Westaway, R.: Earthquake mechanisms in the Hellenic Trench near Crete, *Geophysical Journal International*, 425 102, 695–731, 1990.
- Taymaz, T., Eyidođan, H., and Jackson, J.: Source parameters of large earthquakes in the East Anatolian Fault Zone (Turkey), *Geophysical Journal International*, 106, 537–550, 1991a.
- Taymaz, T., Jackson, J., and McKenzie, D.: Active tectonics of the north and central Aegean Sea, *Geophysical Journal International*, 106, 433–490, 1991b.
- 430 Taymaz, T., Jackson, J., and McKenzie, D.: Active tectonics of the north and central Aegean Sea, *Geophysical Journal International*, 106, 433–490, 1991c.
- Taymaz, T., Ganas, A., Yolsal-Çevikbilen, S., Vera, F., Eken, T., Erman, C., Keleş, D., Kapetanidis, V., Valkaniotis, S., Karasante, I., et al.: Source mechanism and rupture process of the 24 January 2020 Mw 6.7 Dođanyol–sivrice earthquake obtained from seismological waveform analysis and space geodetic observations on the East Anatolian Fault Zone (Turkey), *Tectonophysics*, 804, 228–245, 2021.
- 435 Toprak, V.: Vent distribution and its relation to regional tectonics, Cappadocian Volcanics, Turkey, *Journal of Volcanology and Geothermal Research*, 85, 55–67, 1998.
- Toprak, V. and Göncöođlu, M.: Tectonic control on the development of the neogene-quaternary central anatolian volcanic province, Turkey, *Geological Journal*, 28, 357–369, 1993.
- Tüysüz, O.: Geology of the Cretaceous sedimentary basins of the Western Pontides, *Geological Journal*, 34, 75–93, 1999.
- 440 Vanacore, E., Taymaz, T., and Saygin, E.: Moho structure of the Anatolian Plate from receiver function analysis, *Geophysical Journal International*, 193, 329–337, 2013.
- Wang, H., Huang, Z., Eken, T., Keleş, D., Kaya-Eken, T., Confal, J. M., Erman, C., Yolsal-Çevikbilen, S., Zhao, D., and Taymaz, T.: Isotropic and anisotropic P wave velocity structures of the crust and uppermost mantle beneath Turkey, *Journal of Geophysical Research: Solid Earth*, 125, e2020JB019566, 2020.
- 445 Whitney, D. L. and Hamilton, M. A.: Timing of high-grade metamorphism in central Turkey and the assembly of Anatolia, *Journal of the Geological Society*, 161, 823–828, 2004.
- Zhu, H.: High Vp/Vs ratio in the crust and uppermost mantle beneath volcanoes in the Central and Eastern Anatolia, *Geophysical Journal International*, 214, 2151–2163, 2018.