



Combining local model calibration with the emergent constraint approach to reduce uncertainty in the tropical land carbon cycle feedback

Nina Raoult¹, Tim Jupp¹, Ben Booth², and Peter Cox¹

¹College of Engineering, Mathematics and Physical Sciences, University of Exeter, Laver Building, North Park Road, Exeter, EX4 4QF, UK

²Met Office Hadley Centre, FitzRoy Road, Exeter, EX1 3PB, UK

Correspondence: Nina Raoult (n.m.raoult2@exeter.ac.uk)

Abstract. The role of the land carbon cycle in climate change remains highly uncertain. A key source of projection spread is related to the assumed response of photosynthesis to warming, especially in the tropics. The optimum temperature for photosynthesis determines whether warming positively or negatively impacts photosynthesis, thereby amplifying or suppressing CO₂ fertilisation of photosynthesis under CO₂-induced global warming. Land carbon cycle models have been extensively calibrated against local eddy flux measurements, but this has not previously been clearly translated into a reduced uncertainty in how the tropical land carbon sink will respond to warming. Using a previous parameter perturbation ensemble carried out with version 3 of the Hadley Centre coupled climate-carbon cycle model (HadCM3C), we identify an emergent relationship between the optimal temperature for photosynthesis, which is especially relevant in tropical forests, and the projected amount of atmospheric CO₂ at the end of the century. We combine this with a constraint on the optimum temperature for photosynthesis, derived from eddy-covariance measurements using the adjoint of the JULES land-surface model. Taken together, the emergent relationship from the coupled model and the constraint on the optimum temperature for photosynthesis define an emergent constraint on future atmospheric CO₂ in the HadCM3C coupled climate-carbon cycle under a common emissions scenario (A1B). The emergent constraint sharpens the probability density of simulated CO₂ change (2100-1900) and moves its peak to a lower value: 497 ± 91 compared to 607 ± 128 ppmv when using the equal-weight prior. Although this result is likely to be model and scenario dependent, it demonstrates the potential of combining the large-scale emergent constraint approach with parameter estimation using detailed local measurements.

1 Introduction

One of the key sources of uncertainty in future climate projections is the evolution of the land carbon sink (Friedlingstein et al., 2006; Cox et al., 2000; Arora et al., 2020; Canadell et al., 2021). As climate change elevates global temperatures and CO₂ conditions, the rate and efficiency of vegetation photosynthesis and respiration changes, influencing the capacity of the land to act as a repository for anthropogenic CO₂ (Medlyn et al., 1999; Cox et al., 2000; Friedlingstein et al., 2006). The structure and distribution of vegetation may also change in response to associated climate change, such as changes in precipitation patterns



(Trenberth, 2011). These responses provide a feedback on the initial climate change signal, potentially leading to key transitions and tipping points in the land biosphere. Notable examples include a global carbon sink to source transition, Amazon rainforest dieback (Cox et al., 2004), shifting of the boreal forests (Chapin et al., 2004), and greening of the Sahel (Claussen et al., 2002).

Despite the increasing complexity of the climate-carbon cycle models developed for the latest IPCC (International Panel on Climate Change) Assessment Report (AR6), there is still a significant spread in projections of vegetation and soil carbon under common trajectories of atmospheric greenhouse gases and aerosols (Canadell et al., 2021). This spread arises partly from different climate projections within the host climate model and partly from uncertainties in the land surface models themselves. Indeed, for the Joint U.K. Land Environment Simulator (JULES) land-surface model (Clark et al., 2011; Best et al., 2011) under one of the IPCC Special Report on Emissions Scenarios (SRES - A1B; Nakicenovic et al. (2000)), the atmospheric CO₂ change by the end of the century (ΔCO_2) was found to range from 373.8 ppmv to 845.7 ppmv (Booth et al., 2012). This range was achieved simply by perturbing some of the model parameters related to the sensitivities of plant photosynthesis and soil respiration to temperature; stomatal conduction; soil water availability and surface evaporation; and plant competition. The key source of projection spread was found to be related to the assumed response of photosynthesis to warming, especially in the tropics Kattge and Knorr (2007); Booth et al. (2012); Cox et al. (2013); Mercado et al. (2018). Indeed, the optimum temperature for photosynthesis (T_{opt}) is a common parameter in land-surface models that determines whether warming has a positive or negative impact on photosynthesis, thereby either amplifying or suppressing CO₂ fertilisation of photosynthesis under CO₂-induced global warming (Friedlingstein et al., 2006; Arora et al., 2020).

There is an urgent need to reduce such parametric uncertainties to make reliable and believable climate projections. Usually, to reduce uncertainty in model simulations, models are confronted with observations. However, although there is now an unprecedented amount of *in situ* and Earth Observation (EO) data with which to confront the models, the relatively shorter timescales mean these cannot be directly used to create constraints on changes in the Earth System over the next century. Furthermore, it is extremely computationally expensive to run complex land carbon cycle models (also known as land-surface models - LSMs), within Earth System Models (ESMs) to produce multiple climate-carbon cycle projections. Instead, computationally efficient ways to translate short-term constraints into reductions in long-term projection uncertainty need to be developed.

Emergent constraints are used to bridge the gap between short-term contemporary observations and long-term future predictions (Cox et al., 2013; Wenzel et al., 2014, 2016; Hall et al., 2019; Williamson et al., 2021). Using the constraints provided by observations and physical understanding available today, emergent constraints can be used to assess the relative likelihood of different long-term trends (Allen et al., 2002). Emergent constraints identified in the carbon cycle include the sensitivity of the annual growth rate of atmospheric CO₂ to tropical temperature anomalies (Cox et al., 2013), and the changing amplitude of the CO₂ seasonal cycle to the projected land photosynthesis (Wenzel et al., 2016; Hall et al., 2019; Williamson et al., 2021).

Data assimilation has been shown to be a useful and versatile tool to constrain the response of the carbon cycle in LSMs in the short term. DA techniques use contemporary observations to improve the performance of a model by optimising two different components; either the values of unknown parameters (parameter estimation) or the predictions of the model according to a given data set (state estimation). In both cases, this is achieved by trying to find an optimal match between the model and



the observations by varying the properties of the model. In numerical weather prediction, DA has predominantly been used to optimise the state whilst keeping the parameters fixed. This is because the physics are mostly known and well-understood. However, in terrestrial carbon cycle models, where most of the equations are unknown, finding the correct set of parameters is more pertinent. These models can have over a hundred internal parameters representing the environmental sensitivities of the various land-surface and plant functional types. These parameters are generally chosen to represent measurable real-world quantities (e.g. surface albedo, plant root depth). This allows observationally-based estimates of these parameters to be made in the early stages of the model development process. However, the detailed performance of an LSM can be very sensitive to such internal parameters and so it is common for land-surface modellers to calibrate their models against available observations. Since optimisations give the best possible values of parameters given the model parameterisation and structural errors, the results are more reliable than field measurements of the same parameters, often taken a different spatial scales than model resolution.

In this study, we show how we can combine parameter optimisation with emergent constraint techniques to reduce uncertainty in future projections. Specifically, we derive an emergent constraint between a linear regression across the possible JULES T_{opt} values between the change in CO_2 by the end of the century (ΔCO_2), and the posterior distribution of parameter T_{opt} optimised against GPP and LE *in situ* measurements.

2 Methods

2.1 A relationship between T_{opt} and ΔCO_2

In Booth et al. (2012)'s study, a large range of climate-carbon cycle feedbacks was found by perturbing the model parameters in the land surface component of the Hadley Centre global circulation model (version 3, HadCM3C). This experiment was conducted under the common climate scenario, A1B, which describes a future world of very rapid economic growth, a global population that peaks in the mid-century and declines after that, and the rapid introduction of new and more efficient technologies, with a balance of fossil intensive and non-fossil energy sources (Nakicenovic et al., 2000). One of the parameters perturbed in Booth et al. (2012) was T_{opt} , which corresponds to the optimal temperature for non-light limited photosynthesis for broadleaf forests. This parameter was identified as the most important in controlling the carbon response of the model. Indeed, a statistically highly significant ($p=0.000153$) relationship between T_{opt} and net CO_2 change by 2100 (ΔCO_2) was found, whereas the rest of the parameters perturbed in the experiment showed little to no correlation with this change (Booth et al., 2012). T_{opt} and ΔCO_2 were shown to be anti-correlated, with higher values of T_{opt} resulting in lower values of ΔCO_2 . This implies that when the optimal temperature for photosynthesis for broadleaf trees is high, more CO_2 is predicted to be removed from the atmosphere through increased CO_2 fertilisation. This is particularly relevant in the tropics, where in a warming world, ambient temperatures have the potential to exceed optimal photosynthetic temperature persistently, and where broadleaf trees represent large carbon stocks (Booth et al., 2012).

Using linear regression, we can exploit this relationship to calculate a probability distribution function (PDF) for the distribution of ΔCO_2 given T_{opt} , i.e., $P\{\Delta\text{CO}_2|T_{opt}\}$. The contours of equal probability density around the best-fit linear regression



follow a Gaussian probability density

$$P\{\Delta\text{CO}_2|T_{opt}\} = \frac{1}{\sqrt{2\pi\sigma_f^2}} \exp\left\{-\frac{(\Delta\text{CO}_2 - f(T_{opt}))^2}{2\sigma_f^2}\right\} \quad (1)$$

where f is the function describing the linear regression between ΔCO_2 and T_{opt} , and σ_f is the “prediction error” of the regression.

95 2.2 A constraint on T_{opt} using local eddy-flux measurements

The land-surface component of HadCM3C was the Met Office Surface Exchange Scheme (MOSES, Cox et al. (1999)), which became the Joint U.K. Land Environment Simulator (JULES). The adJULES system (Raoult et al., 2016) was developed specifically to optimise the internal parameter of the JULES land surface model using data assimilation. Data assimilation allows the integration of multiple types of data (\mathbf{y}) in order to optimise model parameters (\mathbf{x}) while making allowance for associated uncertainties. It is a powerful tool which allows for objective and repeatable calibrations. A Bayesian framework is used to include prior knowledge about the parameters (\mathbf{x}_b). All errors are assumed to be Gaussian distributed (with \mathbf{R} and \mathbf{B} the prior error covariance matrices for the observations and parameters, respectively). The optimisation corresponds to minimising the mismatch (J) between the model outputs and the observed data with respect to \mathbf{x} :

$$J(\mathbf{x}) = \frac{1}{2}[(\mathbf{y} - M(\mathbf{x}))^T \mathbf{R}^{-1}(\mathbf{y} - M(\mathbf{x})) - (\mathbf{x} - \mathbf{x}_b)^T \mathbf{B}^{-1}(\mathbf{x} - \mathbf{x}_b)] \quad (2)$$

105 where $M(\mathbf{x})$ is the model output vector given \mathbf{x} . Methods for minimising the cost function range from stochastic random search algorithms to deterministic gradient-based methods.

This second class of methods was integrated into the adJULES system (Raoult et al., 2016). The adJULES system uses the adjoint of the JULES model, a computationally efficient way used to calculate the gradient of Eq. 2. The adjoint allows for efficient and repeatable optimisations utilising the gradient information. The quasi-Newton algorithm L-BFGS-B (limited memory Broyden–Fletcher–Goldfarb–Shanno algorithm with bound constraints; see Byrd et al., 1995) is used to minimise the cost function iteratively. At each iteration of the algorithm, the cost function and its gradient with respect to each parameter are evaluated. The adjoint also allows for the accurate calculation of the Hessian (second derivative of the cost function) at the optimum. The Hessian determines the posterior error covariance matrix, which is used to calculate the posterior uncertainties associated with the best-fit parameters (in the form of PDFs).

115 Deriving the adjoint of a model as complex as JULES is extremely costly. Fortunately, this has been done for JULES v2.2, which uses the same photosynthesis model as MOSES, allowing us to optimise the same parameters and photosynthesis model as used in HadCM3C and, therefore, in Booth et al. (2012)’s perturbation experiment. In Raoult et al. (2016), adJULES was used to improve the model performance at a wide range of broadleaf sites by optimising the key land surface parameters perturbed in Booth et al. (2012). Each parameter was assigned a wide prior distribution, allowing the parameters to take values from a large range of credible values elicited from expert opinion. The optimisation was performed using monthly *in situ* gross primary productivity (GPP) and latent heat (LE) data from CO_2 eddy-fluxes measured at FluxNet sites (Baldocchi et al., 2001;

120



Pastorello et al., 2020). The optimisation returned best-fit parameters with posterior distributions much narrower than the prior, reducing the range of viable parameter values. From these posterior distributions, we obtain an observational-constrained PDF for T_{opt} , i.e., $P(T_{opt})$.

125 2.3 Calculation of the PDF for ΔCO_2

We follow the method used by Cox et al. (2018) to bring these two elements together and calculate the PDF for ΔCO_2 . The PDF for ΔCO_2 is calculated by numerically integrating over the product of two PDFs, $P\{\Delta\text{CO}_2|T_{opt}\}$ and $P(T_{opt})$:

$$P(\Delta\text{CO}_2) = \int_{-\infty}^{\infty} P\{\Delta\text{CO}_2|T_{opt}\}P(T_{opt})dT_{opt}. \quad (3)$$

3 Results and discussion

130 Figure 1 shows how the distribution of likely T_{opt} values, i.e., $P(T_{opt})$, changes when the JULES LSM is optimised against local measurements of photosynthesis (GPP) and latent heat (LE) using the adJULES system (Raoult et al., 2016). We can see that the posterior distribution is much more pronounced than the prior and suggests a higher parameter value than previously used. Values of T_{opt} taken from this distribution, when used in the JULES model, will result in the best fit of the model to local measurements of photosynthesis (GPP) and latent heat (LE), and therefore improve the model's credibility.

135 As well as displaying the results found by optimising simultaneously over all of the broadleaf sites found in Raoult et al. (2016), Fig. 1 also considers distributions of T_{opt} found optimising at each individual broadleaf site. Though none of these gives such a narrow distribution, the majority do suggest that the optimal value for the parameter (shown by the peak of the distributions) is higher than previously used in the JULES model. This gives confidence in the posterior distribution found by calibrating over all sites. Furthermore, one of the known limitations of gradient-based methods is their tendency to get
140 stuck in local minima (i.e., not finding the 'true' global minimum). Optimisations over multiple sites have been shown to be more robust, with the additional constraints from each site acting to smooth the cost function, thus making local minima less common. As such, multi-site optimisations are more reliable in finding the true best-fit parameters and associated PDFs. For the remainder of this study, we will solely use the posterior distribution found by calibrating over all sites.

We can now translate the reduction the uncertainty in the T_{opt} into a reduction of uncertainty in carbon-climate feedbacks.
145 Instead of running computationally expensive climate models with a new set of the parameter ensembles generated from the posterior distribution, this posterior PDF in T_{opt} can be directly translated into a PDF for atmospheric carbon change using the carbon cycle sensitivity identified in Booth et al. (2012) as an emergent constraint. The linear relationship between T_{opt} and CO_2 change is shown in Fig. 2. The vertical blue lines included in this figure show the T_{opt} constraint from adJULES. These lines are found at the upper-end of the figure and select a narrow range of T_{opt} values. Using this constraint, we can
150 derive tighter bounds on the CO_2 response of the model. The linear regression and T_{opt} constraint can then be used to generate contours from the product of the two PDFs, and hence the T_{opt} -constrained PDF of CO_2 change between 1900 and 2100.

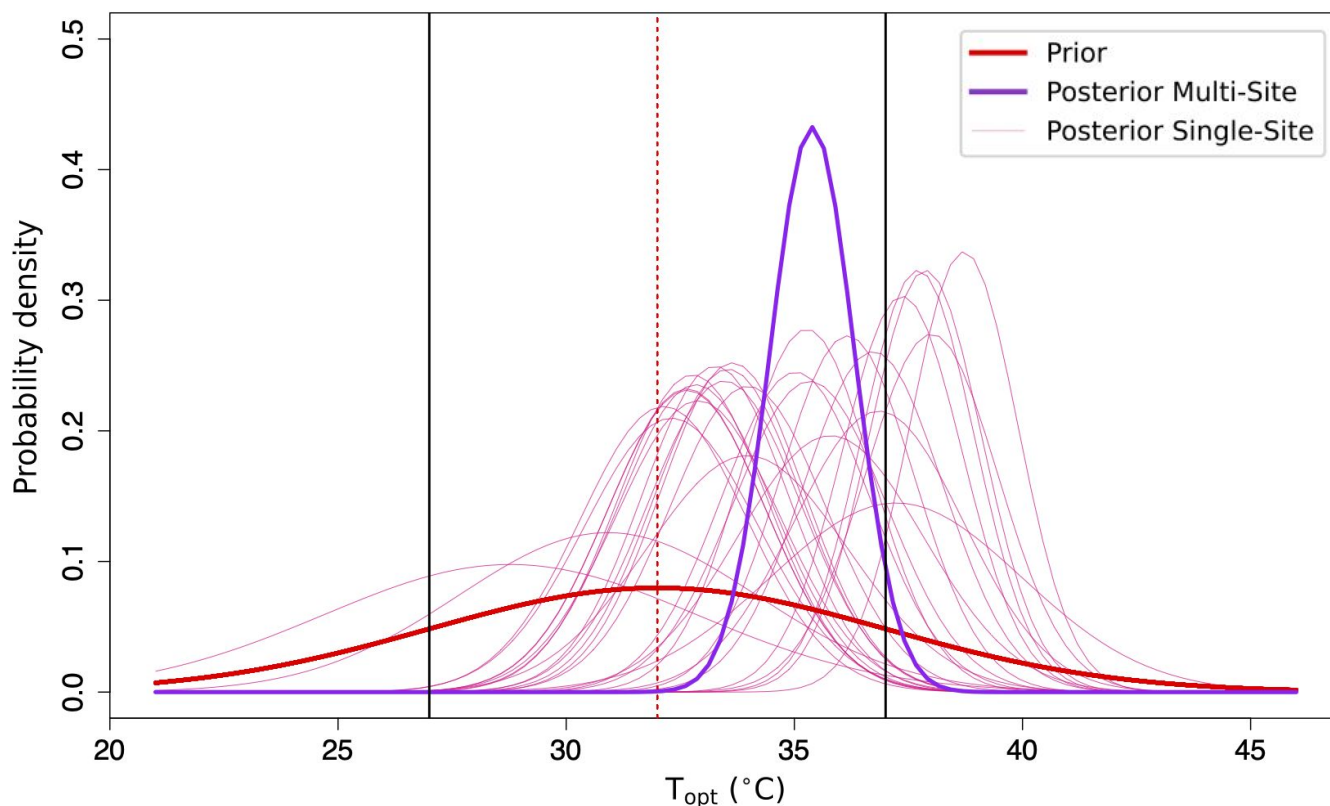


Figure 1. Different PDFs of $P(T_{\text{opt}})$ found when using the adJULES system to optimise the JULES land-surface model against Fluxnet data. The prior distribution (red) of the parameter is compared to the posterior distribution (purple) found by calibrating simultaneously over the 27 broadleaf FluxNet sites considered in Raoult et al. (2016) (i.e., a multi-site optimisation), as well as the individual posterior distributions found by calibrating at each site separately (i.e., single-site optimisations). All distributions are modelled by a Gaussian curve. Note the range used in optimisation (entire x -axis) is greater than the range used in Booth et al. (2012) (vertical black lines). Initial value of T_{opt} in JULES is highlighted by the dashed red line.

Figure 3a shows this PDF. This PDF is compared to the histogram arising from assuming that all of the T_{opt} values in the ensemble are equally likely to be true. The emergent constraint from the T_{opt} optimisation sharpens the PDF of CO_2 change (2100-1900) and moves its peak to a lower values: 496.5 ± 91 compared to 606.6 ± 128 ppmv when using the equal-weight prior. Figure 3a shows the resulting cumulative density function (CDF), which gives the probability of CO_2 change (2100-1900) taking a value lower than the value shown on the x -axis. The 95% confidence limits (shown by the black horizontal lines) range from 300 ppmv to 650 pmv. We see that values higher than 650 ppmv become extremely unlikely. The T_{opt} constraint, therefore, reduces the estimated probability of CO_2 change values, predicting a slightly stronger carbon sink over broadleaf trees than previously suggested by the JULES climate predictions and reducing the range of possible responses by 30% and discounting higher values of CO_2 change.

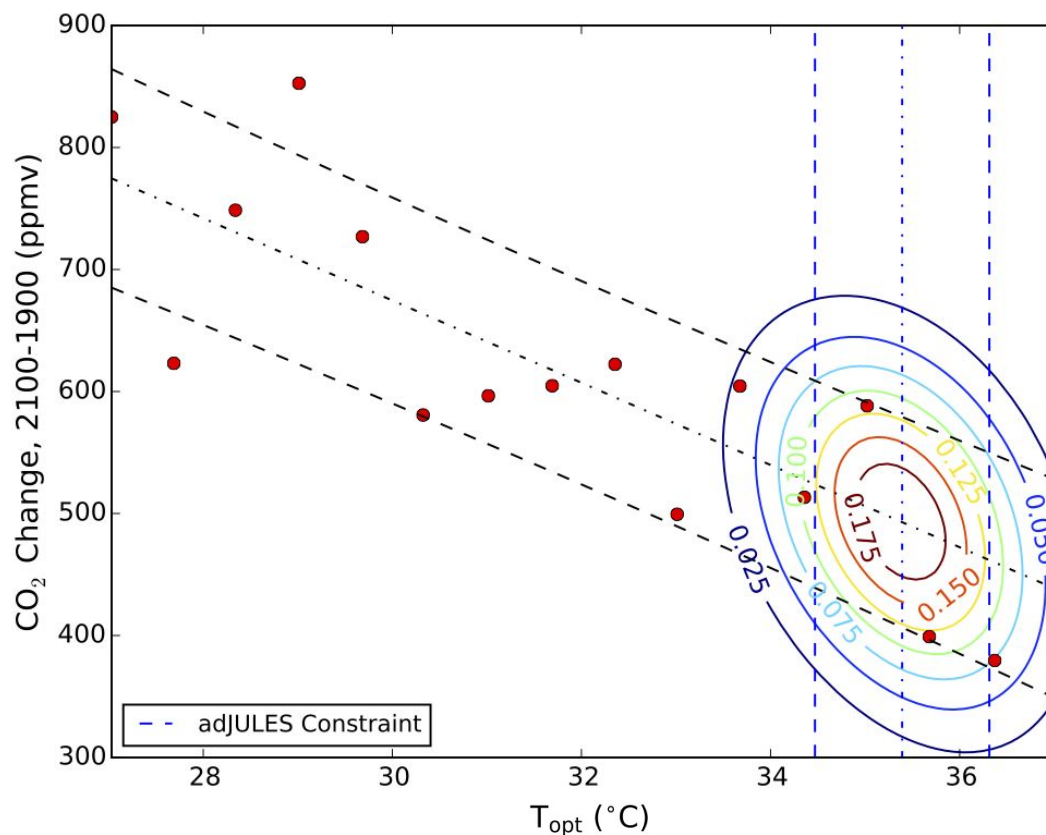
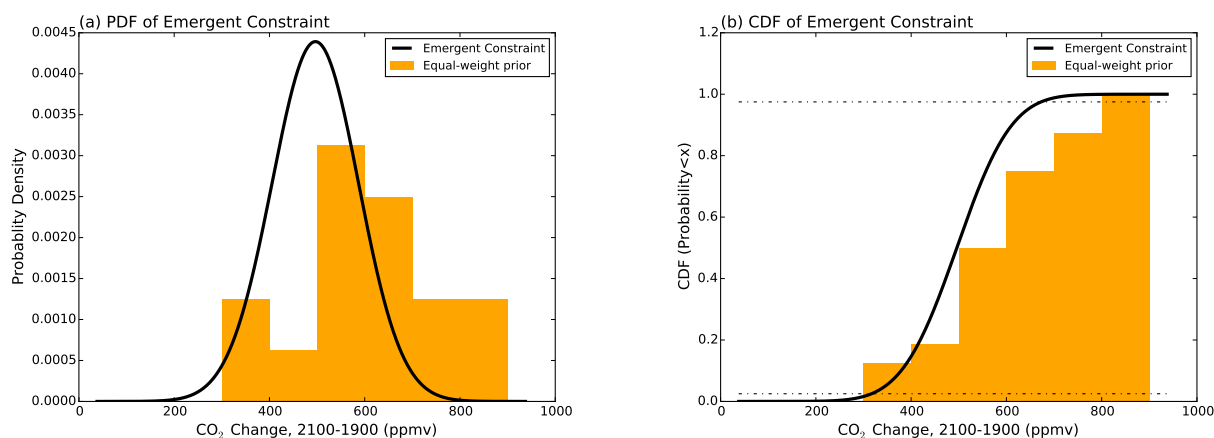


Figure 2. Contours of probability density for the linear regression adapted from Booth et al. (2012). The thin black dashed-line shows the best-fit linear regression, and the thick black lines show plus and minus the prediction error (see Methods). The vertical blue lines show the observational constraint on T_{opt} value, with the best fit shown by the thin dashed blue line, and the thick vertical dashed lines showing plus and minus one standard error about this value. The continuous contours are the product of these two underlying PDFs. The integral of these contours across the x -axis variable leads to the T_{opt} -constrained PDF shown in Figure 3a.

4 Conclusions

Data assimilation and emergent constraints are two powerful techniques which can enable more precise projections of climate change. By bridging the gap between both techniques, we have shown that optimisations can be used not only to improve the current state of the model but also to constrain climate predictions. Short-scale half-hourly observations spanning only a few years can be used to inform us about expected changes in the next century. By severely reducing the uncertainty in T_{opt} , we have reduced the uncertainty in the CO_2 change predicted by JULES under HadCM3C for the end of the century under the A1B climate scenario.



(a) The probability density histogram for the unconstrained T_{opt} values (orange) and the conditional PDF arising from the emergent constraint (black).

(b) The cumulative distribution for the unconstrained T_{opt} values (orange) and the conditional CDF arising from the emergent constraint (black).

Figure 3. Emergent constraint on the sensitivity of T_{opt} to the magnitude of future carbon cycle response. The horizontal dot-dashed lines show the 95% confidence limits on the CDF plot. The orange histograms (both panels) show the prior distributions that arise from equal weighting of parameter perturbation experiment in 500 ppmv bins.

JULES is a complex and ever-evolving land-surface model, with more processes regularly added. Newer versions JULES now exist, so an updated parameter perturbation experiment would need to be conducted to understand the new sensitivities of the model to future climate change. However, running JULES coupled with a climate-carbon model like HadGEM3 (the successor to HadCM3C) to test these sensitivities requires a lot of time and resources. Instead, we may need to rely on different tools such as the IMOGEN (Integrated Model Of Global Effects of climatic aNomalies, Huntingford et al. (2010)) system, an emulator of climate change using pattern-scaling. Furthermore, developing the adjoint of the newest version of JULES is complicated. Deriving the adjoint of complex models like JULES is costly and becomes quickly outdated as the model versions advance. Fortunately, newer optimisation schemes have become available (e.g., LAVENDAR, Pinnington et al. (2020)), which still allows for posterior PDFs to be generated after each optimisation.

This study acts as a proof of concept, a blueprint for constraining future projections of a land-surface model. We have shown that observational datasets are crucial in helping us understand and reduce uncertainty large-scale climate feedback. With the growing amount of observational data available, both from *in situ* and satellite, there is a unique opportunity to perform multiple data stream optimisations, increasing the credibility of the posterior parameter distributions. There are many data sets we could use to constrain the carbon cycle, including the inter-annual variability of leaf area index, solar-induced fluorescence and atmospheric CO₂. Furthermore, due to the strong coupling between the carbon-water-energy cycles, we could move to other constraints, such as soil moisture and land surface temperature.



185 *Code and data availability.* The code and data used in this paper are available in the following online repository: <https://github.com/NRaoul/adJULES>

Author contributions. NR and PC designed the study. BB provided data from the parameter perturbation experiment. NR and TJ build the adJULES system used to constrain JULES parameters. NR and PC generated the figures. All authors contributed to writing and editing the text.

Competing interests. The authors declare no competing interests.

190 *Acknowledgements.* This work has received funding from the European Union's Horizon 2020 research and innovation programme under the Marie Skłodowska-Curie grant agreement No 101020076.



References

- Allen, M. R., Ingram, W. J., and Stainforth, D. A.: Constraints on future changes in climate and the hydrologic cycle, *Nature*, 419, 224, 2002.
- Arora, V. K., Katavouta, A., Williams, R. G., Jones, C. D., Brovkin, V., Friedlingstein, P., Schwinger, J., Bopp, L., Boucher, O., Cadule, P.,
195 et al.: Carbon–concentration and carbon–climate feedbacks in CMIP6 models and their comparison to CMIP5 models, *Biogeosciences*, 17, 4173–4222, 2020.
- Baldocchi, D., Falge, E., Gu, L., Olson, R., Hollinger, D., Running, S., Anthoni, P., Bernhofer, C., Davis, K., Evans, R., et al.: FLUXNET: a new tool to study the temporal and spatial variability of ecosystem-scale carbon dioxide, water vapor, and energy flux densities, *Bulletin of the American Meteorological Society*, 82, 2415–2434, 2001.
- 200 Best, M. J., Pryor, M., Clark, D. B., Rooney, G. G., Essery, R. L. H., Ménard, C. B., Edwards, J. M., Hendry, M. A., Porson, A., Gedney, N., Mercado, L. M., Sitch, S., Blyth, E., Boucher, O., Cox, P. M., Grimmond, C. S. B., and Harding, R. J.: The Joint UK Land Environment Simulator (JULES), Model description - Part 1: Energy and water fluxes, *Geoscientific Model Development Discussions*, 4, 595–640, <https://doi.org/10.5194/gmdd-4-595-2011>, 2011.
- Booth, B. B., Jones, C. D., Collins, M., Totterdell, I. J., Cox, P. M., Sitch, S., Huntingford, C., Betts, R. A., Harris, G. R., and Lloyd, J.: High
205 sensitivity of future global warming to land carbon cycle processes, *Environmental Research Letters*, 7, 024 002, 2012.
- Canadell, J. G., Monteiro, P. M., Costa, M. H., Da Cunha, L. C., Cox, P. M., Alexey, V., Henson, S., Ishii, M., Jaccard, S., Koven, C., et al.: Global carbon and other biogeochemical cycles and feedbacks, 2021.
- Chapin, F. S., Callaghan, T. V., Bergeron, Y., Fukuda, M., Johnstone, J., Juday, G., and Zimov, S.: Global change and the boreal forest: thresholds, shifting states or gradual change?, *AMBIO: A Journal of the Human Environment*, 33, 361–365, 2004.
- 210 Clark, D. B., Mercado, L. M., Sitch, S., Jones, C. D., Gedney, N., Best, M. J., Pryor, M., Rooney, G. G., Essery, R. L. H., Blyth, E., Boucher, O., Harding, R. J., and Cox, P. M.: The Joint UK Land Environment Simulator (JULES), Model description - Part 2: Carbon fluxes and vegetation, *Geoscientific Model Development Discussions*, 4, 641–688, <https://doi.org/10.5194/gmdd-4-641-2011>, 2011.
- Claussen, M., Brovkin, V., and Ganopolski, A.: Africa: greening of the Sahara, in: *Challenges of a Changing Earth*, pp. 125–128, Springer, 2002.
- 215 Cox, P., Betts, R., Bunton, C., Essery, R., Rowntree, P., and Smith, J.: The impact of new land surface physics on the GCM simulation of climate and climate sensitivity, *Climate Dynamics*, 15, 183–203, 1999.
- Cox, P. M., Betts, R. A., Jones, C. D., Spall, S. A., and Totterdell, I. J.: Acceleration of global warming due to carbon-cycle feedbacks in a coupled climate model, *Nature*, 408, 184–187, 2000.
- Cox, P. M., Betts, R., Collins, M., Harris, P. P., Huntingford, C., and Jones, C.: Amazonian forest dieback under climate-carbon cycle
220 projections for the 21st century, *Theoretical and applied climatology*, 78, 137–156, 2004.
- Cox, P. M., Pearson, D., Booth, B. B., Friedlingstein, P., Huntingford, C., Jones, C. D., and Luke, C. M.: Sensitivity of tropical carbon to climate change constrained by carbon dioxide variability, *Nature*, 494, 341, 2013.
- Cox, P. M., Huntingford, C., and Williamson, M. S.: Emergent constraint on equilibrium climate sensitivity from global temperature variability, *Nature*, 553, 319–322, 2018.
- 225 Friedlingstein, P., Cox, P., Betts, R., Bopp, L., von Bloh, W., Brovkin, V., Cadule, P., Doney, S., Eby, M., Fung, I., et al.: Climate–carbon cycle feedback analysis: results from the C4MIP model intercomparison, *Journal of climate*, 19, 3337–3353, 2006.
- Hall, A., Cox, P., Huntingford, C., and Klein, S.: Progressing emergent constraints on future climate change, *Nature Climate Change*, 9, 269–278, 2019.



- Huntingford, C., Booth, B., Sitch, S., Gedney, N., Lowe, J., Liddicoat, S., Mercado, L., Best, M., Weedon, G., Fisher, R., et al.: IMOGEN: an intermediate complexity model to evaluate terrestrial impacts of a changing climate, *Geoscientific Model Development*, 3, 679–687, 2010.
- Kattge, J. and Knorr, W.: Temperature acclimation in a biochemical model of photosynthesis: a reanalysis of data from 36 species, *Plant, cell & environment*, 30, 1176–1190, 2007.
- Medlyn, B. E., Badeck, F.-W., De Pury, D., Barton, C., Broadmeadow, M., Ceulemans, R., De Angelis, P., Forstreuter, M., Jach, M., Kellomäki, S., et al.: Effects of elevated [CO₂] on photosynthesis in European forest species: a meta-analysis of model parameters, *Plant, Cell & Environment*, 22, 1475–1495, 1999.
- 235 Mercado, L. M., Medlyn, B. E., Huntingford, C., Oliver, R. J., Clark, D. B., Sitch, S., Zelazowski, P., Kattge, J., Harper, A. B., and Cox, P. M.: Large sensitivity in land carbon storage due to geographical and temporal variation in the thermal response of photosynthetic capacity, *New Phytologist*, 218, 1462–1477, 2018.
- 240 Nakicenovic, N., Alcamo, J., Grubler, A., Riahi, K., Roehrl, R., Rogner, H.-H., and Victor, N.: *Special Report on Emissions Scenarios (SRES)*, A Special Report of Working Group III of the Intergovernmental Panel on Climate Change, Cambridge University Press, 2000.
- Pastorello, G., Trotta, C., Canfora, E., Chu, H., Christianson, D., Cheah, Y.-W., Poindexter, C., Chen, J., Elbashandy, A., Humphrey, M., et al.: The FLUXNET2015 dataset and the ONEFlux processing pipeline for eddy covariance data, *Scientific data*, 7, 1–27, 2020.
- Pinnington, E., Quaife, T., Lawless, A., Williams, K., Arkebauer, T., and Scoby, D.: The land variational ensemble data assimilation framework: LaVenDAR v1. 0.0, *Geoscientific Model Development*, 13, 55–69, 2020.
- 245 Raoult, N. M., Jupp, T. E., Cox, P. M., and Luke, C. M.: Land-surface parameter optimisation using data assimilation techniques: the adJULES system V1.0, *Geoscientific Model Development*, 9, 2833–2852, <https://doi.org/10.5194/gmd-9-2833-2016>, 2016.
- Trenberth, K. E.: Changes in precipitation with climate change, *Climate research*, 47, 123–138, 2011.
- Wenzel, S., Cox, P. M., Eyring, V., and Friedlingstein, P.: Emergent constraints on climate-carbon cycle feedbacks in the CMIP5 Earth system models, *Journal of Geophysical Research: Biogeosciences*, 119, 794–807, 2014.
- 250 Wenzel, S., Cox, P. M., Eyring, V., and Friedlingstein, P.: Projected land photosynthesis constrained by changes in the seasonal cycle of atmospheric CO₂, *Nature*, 538, 499–501, 2016.
- Williamson, M. S., Thackeray, C. W., Cox, P. M., Hall, A., Huntingford, C., and Nijssen, F. J.: Emergent constraints on climate sensitivities, *Reviews of Modern Physics*, 93, 025 004, 2021.