

Disentangling influences of climate variability and lake-system evolution on climate proxies derived from isoprenoid and branched GDGTs: the 250-kyr Lake Chala record

Allix J. Baxter¹, Francien Peterse¹, Dirk Verschuren², Aihemaiti Maitituerdi³, Nicolas Waldmann³, and Jaap S. Sinninghe Damsté^{1,4}

¹Utrecht University, Faculty of Geosciences, Department of Earth Sciences, Princetonlaan 8A, 3584 CB Utrecht, the Netherlands

²Ghent University, Department of Biology, Limnology Unit, K.L. Ledeganckstraat 35, B-9000 Gent, Belgium

³Dr. Moses Strauss Department of Marine Geosciences, Leon H. Charney School of Marine Sciences, University of Haifa, Mount Carmel 3498838, Israel

⁴NIOZ Royal Netherlands Institute for Sea Research, Department of Marine Microbiology and Biogeochemistry, PO Box 59, 1790 AB, Den Burg, the Netherlands

Correspondence: Allix J. Baxter (a.j.baxter@uu.nl)

Abstract. High-resolution paleoclimate records from tropical continental settings are greatly needed to advance understanding of global climate dynamics. The International Continental Scientific Drilling Program (ICDP) project DeepCHALLA recovered a 214.8-meter long sediment sequence from Lake Chala, a deep and permanently stratified (meromictic) crater lake in eastern equatorial Africa, covering the past c. 250,000 years (250 kyr) of continuous lacustrine deposition since the earliest phase of lake-basin development. Lipid biomarker analyses on the sediments of Lake Chala can provide quantitative records of past variation in temperature and moisture balance from this poorly documented region. However, the degree to which climate proxies derived from aquatically produced biomarkers are affected by aspects of lake developmental history is rarely considered, even though it may critically influence their ability to consistently register a particular climate variable through time. Modern-system studies of Lake Chala revealed crucial information about the mechanisms underpinning relationships between proxies based on isoprenoid (iso-) and branched (br-) glycerol dialkyl glycerol tetraethers (GDGTs) and the targeted climate variables, but the persistence of these relationships in the past remains unclear. Here we assess the reliability of long-term climate signals registered in the sediments of Lake Chala by comparing downcore variations in GDGT distributions with major phases in lake-system evolution as reflected by independent proxies of lake depth, mixing regime and nutrient dynamics: seismic reflection data, lithology and fossil diatom assemblages. Together, these records suggest that during early lake history (before c. 180-200 kyr ago, ka) the distinct mixing-related depth zones with which specific GDGT producers are associated in the modern-day lake were not yet formed, likely due to more open lake hydrology and absence of chemical water-column stratification. Consequently absolute GDGT concentrations dating to this period are relatively low, proxies sensitive to water-column stratification (e.g., BIT index) display highly irregular temporal variability, and correlations between proxies are dissimilar to expectations based on modern-system understanding. A sequence of lake-system changes between c. 180-200 ka and c. 80 ka first established and then strengthened the chemical density gradient, promoting meromictic conditions despite the overall

decrease in lake depth due to the basin gradually being filled up with sediments. From c. 180 ka onward some GDGTs and derived proxies (e.g., crenarchaeol concentration, BIT index and IR_{6Me}) display strong ~ 23 -kyr periodicity, likely reflecting the predominantly precession-driven insolation forcing of Quaternary climate variability in low-latitude regions. Our results suggest that GDGT-based temperature and moisture-balance proxies in Lake Chala sediments reflect the climate history of eastern equatorial Africa from at least c. 160 ka onwards, i.e., covering the complete last glacial-interglacial cycle and the penultimate glacial maximum. This work confirms the potential of lacustrine GDGTs for elucidating the climate history of tropical regions at Quaternary timescales, provided they are applied to suitably high-quality sediment archives. Additionally, their interpretation should incorporate a broader understanding of the extent to which lake-system evolution limits the extrapolation back in time of proxy-climate relationships established in the modern system.

30 1 Introduction

Reliable methods to reconstruct past climate variability during both glacial and interglacial phases of the Quaternary are needed to more precisely model global climate dynamics and to correctly project future climate change due to anthropogenic global warming at the regional scale. However, whereas mid- to high-latitude continental regions are well represented by suitably long and high-quality climate reconstructions (e.g., Petit et al. 1999; Barker et al. 2011b; Melles et al. 2012; Cheng et al. 2016; Wagner et al. 2019), long records of past climate variability from the tropics are still scarce. On the African continent, the largest landmass straddling the equator, sediments accumulating without interruption in long-lived lakes are the principal natural archive of Quaternary climate history across its full range of variability (e.g., Lake Malawi: Scholz et al. 2007; Cohen et al. 2007; Stone et al. 2011; Johnson et al. 2016; Lake Tanganyika: Scholz et al. 2007; Tierney et al. 2008, 2010c; Lake Bosumtwi: Scholz et al. (2007); Miller et al. (2016)), and provide a diverse array of climate information registered through climate-controlled biological and geological processes in the lake and surrounding terrestrial environments (Cohen, 2003).

An increasingly important source of information on past climate change extracted from lake sediments, both in Africa and elsewhere, are isoprenoid (iso-) and branched (br-) glycerol dialkyl glycerol tetraethers (GDGTs), membrane lipids produced by species of archaea and bacteria, respectively. These organic biomarkers are useful for paleoclimate reconstruction owing to their ubiquitous presence in natural settings, resilience to degradation, and strong response to environmental parameters such as temperature and pH (Schouten et al., 2013). IsoGDGTs consist of two ether-bound C_{40} isoprenoid alkyl chains that can have varying numbers (0 to 8) of cyclopentyl moieties (i.e., isoGDGT-0 to 8; see GDGT molecular structures in Fig. S1; De Rosa and Gambacorta 1988). Crenarchaeol (as well as its isomer cren'), an isoGDGT with 4 cyclopentyl moieties and 1 cyclohexyl moiety (Sinninghe Damsté et al., 2002; Holzheimer et al., 2021), is only known to be produced by chemolithotrophic, ammonia-oxidizing Thaumarchaeota (e.g., Sinninghe Damsté et al. 2002; Sinninghe Damsté et al. 2018; Schouten et al. 2013; Elling et al. 2017; Bale et al. 2019). By contrast, isoGDGT-0 is synthesized by Thaumarchaeota (e.g., Sinninghe Damsté et al. 2012b; Schouten et al. 2013; Elling et al. 2017; Bale et al. 2019) as well as anaerobic methane-oxidizing archaea (e.g., Pancost et al. 2001; Schouten et al. 2001) and methanogenic Euryarchaeota (Schouten et al. 2013, and references therein), and isoGDGT-1 to -3 have been demonstrated to occur in Thaum-, Eury- and Crenarchaeota (Schouten et al. 2013, and references

Table 1. Formulas of GDGT-based environmental proxies employed in this study, with 6-Me brGDGTs indicated by a prime symbol. GDGT identifiers within square brackets refer to fractional abundances within the respective group (iso- or brGDGTs), the others refer to absolute abundances (i.e., integrated peak area)

Formula	Reference
$TEX_{86} = \frac{(GDGT-2+GDGT-3+cren')}{(GDGT-1+GDGT-2+GDGT-3+cren')}$	Schouten et al. (2002)
$BIT = \frac{(Ia+IIa+IIa'+IIIa+IIIa')}{(Ia+IIa+IIa'+IIIa+IIIa'+crenarchaeol)}$	Hopmans et al. (2004)
$f[CREN'] = \frac{cren'}{(cren'+[crenarchaeol])}$	Baxter et al. (2021)
$\%GDGT-2 = \frac{100*isoGDGT-2}{isoGDGT-1+isoGDGT-2+isoGDGT-3+cren'}$	Sinninghe Damsté et al. (2012a)
$IR_{6Me} = \frac{IIa'+IIb'+IIc'+IIIa'+IIIb'+IIIc'}{IIa'+IIb'+IIc'+IIIa'+IIIb'+IIIc'+IIa+IIb+IIc+IIIa+IIIb+IIIc}$	De Jonge et al. (2015)
$MBT'_{5Me} = \frac{([Ia]+[Ib]+[Ic])}{([Ia]+[Ib]+[Ic]+[IIa]+[IIb]+[IIc]+[IIIa])}$	De Jonge et al. (2014)
$CBT' = \log \frac{([Ic]+[IIa'])}{([Ia]+[Ib]+[Ic]+[IIa]+[IIb]+[IIc]+[IIIa])}$	De Jonge et al. (2014)
$DC = \frac{([Ib]+2*[Ic]+[IIb]+[IIb'])}{([Ia]+[Ib]+[Ic]+[IIa]+[IIa']+[IIb]+[IIb'])}$	Sinninghe Damsté (2016); Baxter et al. (2019)
$MST = 20.9 + 98.1 * [Ib] - 12 * ([IIa] + [IIa']) - 20.5 * ([IIIa] + [IIIa'])$	Pearson et al. (2011)

therein). Empirical observations from marine surface sediments suggesting that ring formation in isoGDGTs is controlled by (sub)surface temperature led to development of the TetraEther index of 86 carbon atoms (TEX_{86} ; Table 1) paleothermometer to reconstruct past sea surface temperature (SST) (Schouten et al., 2002; Kim et al., 2010). TEX_{86} has also been used to reconstruct lake surface temperature (LST) from isoGDGTs in the sediments of mainly large lakes (e.g., Powers et al. 2005, 2011; Tierney et al. 2008, 2010a; Woltering et al. 2011; Blaga et al. 2013; Sun et al. 2020). However, use of TEX_{86} in lakes may be complicated by contributions of isoGDGTs from methanotrophs, methanogens and other archaea. Moreover, the position of the oxycline in the water column appears to strongly influence the niche available to Thaumarchaeota, and hence the in situ TEX_{86} signal (e.g., Zhang et al. 2016; Cao et al. 2020; Baxter et al. 2021; Sinninghe Damsté et al. 2022). The strong influence of lake size and depth on oxycline formation may also imply that small and shallow lakes are less suited for application of the TEX_{86} proxy (Powers et al., 2010; Baxter et al., 2021; Sinninghe Damsté et al., 2022).

BrGDGTs contain two linear C₂₈ alkyl chains methylated at C-13 and C-16 that most likely formed from the tail-to-tail linkage of two iso C15 fatty acids (Sinninghe Damsté et al. 2000; Fig. S1). The basic tetramethylated brGDGT is usually accompanied by penta- or hexamethylated forms, where additional methyl group(s) occur at the C-5 (Sinninghe Damsté et al., 2000; Weijers et al., 2006a) or C-6 (De Jonge et al., 2013, 2014) position. Cyclic brGDGTs contain 1–2 cyclopentane moieties, formed by cyclisation involving the mid-chain methyl groups (Weijers et al., 2006a). Combined lipid-16S rRNA and culture studies suggest that brGDGTs are likely produced by Acidobacteria (Weijers et al., 2009). (Sinninghe Damsté et al., 2011, 2014, 2018) (Chen et al., 2022; Halamka et al., 2023), although other bacterial phyla are likely also capable of producing these lipids (e.g., Sinninghe Damsté et al. 2011, 2018; Weber et al. 2018; De Jonge et al. 2019; van Bree et al. 2020; Sahonero-Canavesi et al. 2022; Halamka et al. 2023).

As brGDGTs are particularly abundant in soils (Weijers et al., 2006b), their abundance relative to that of aquatically produced crenarchaeol, quantified in the Branched versus Isoprenoid Tetraether (BIT) index (Hopmans et al. 2004; Table 1), was initially used to determine the input of soil material to coastal marine sediments as well as lakes (Sinninghe Damsté et al., 2009; Blaga et al., 2009). However, it is now established that also the production of brGDGTs within lakes is significant, sometimes even dominant (Tierney and Russell, 2009; Sinninghe Damsté et al., 2009; Woltering et al., 2012; Weber et al., 2015, 2018; van Bree et al., 2020). In Lake Chala and possibly also other deep stratifying lakes, the BIT index may instead reflect long-term changes in lake depth, and then serve as a proxy for climatic moisture balance rather than rainfall amount per se (Baxter et al., 2021).

Besides the BIT index, several other climate proxies based on brGDGT distributions have been developed. In nearly all studied settings the distribution of these lipids displays a strong correlation to temperature, which is best reflected in the degree of methylation of 5-Me brGDGTs, as captured by the methylation of branched tetraether (MBT'_{5Me}) index (Table 1; De Jonge et al. 2014). However, despite strong correlation between MBT'_{5Me} in lacustrine surface sediments and temperature (Russell et al., 2018; Martínez-Sosa et al., 2021; Raberg et al., 2021), only few down-core applications of lake-based temperature calibrations have proved successful (Feakins et al., 2019; Stockhecke et al., 2021; Zhao et al., 2021; Zhang et al., 2021; Garelick et al., 2021; Ramos-Roman et al., 2022; Parish et al., 2023), partly due to continued uncertainty about the exact source(s) of brGDGTs in lakes. In addition, several other environmental factors may influence brGDGT distributions in lakes, such as the lake's depth (Tierney et al., 2010b; Loomis et al., 2014a), trophic level (Loomis et al., 2014b; Martínez-Sosa and Tierney, 2019), conductivity (Shanahan et al., 2013; Raberg et al., 2021), dissolved oxygen content (Loomis et al., 2014a, b; Martínez-Sosa and Tierney, 2019; van Bree et al., 2020; Yao et al., 2020; Wu et al., 2021) and redox conditions. The latter, in particular, has been shown to substantially influence the concentration and distribution of brGDGTs in lacustrine sediments (Loomis et al., 2014a; Wu et al., 2021), as well as their distribution within the water column of stratifying lakes (Weber et al., 2018; van Bree et al., 2020; Yao et al., 2020). As a result, some studies use modified GDGT indices when these appear better suited to the particular study site or reconstruction (e.g., Bittner et al. 2022; Baxter et al. 2023).

Given that GDGT-based climate reconstructions from lake-sediment records are based on space-for-time substitution of empirical proxy-climate relationships among a suitably large number of present-day lakes situated along regional to global-scale climate gradients, investigation of the specific lake system and depositional environment 'hosting' the reconstruction is crucial to identify the influence of confounding factors on the exact relationship between specific GDGTs and temperature

or moisture balance. However, despite the substantial effort involved in such modern-system studies, monitoring of proxy
100 variation during multiple seasons or even multiple years does not necessarily suffice to explain proxy variation at the much
longer time scale of climate reconstruction from sedimentary GDGT distributions. Long-lived lakes are by nature dynamic
systems experiencing large-scale physical, chemical and biological changes related to the geological and tectonic evolution of
the lake basin since its formation, its gradual infilling with sediments, and changes in the lake's hydrology or connection to a
regional hydrographic network. The influence of these long-term lake-basin changes on local aquatic microbial communities
105 may significantly impact the reliability of GDGT-based climate proxies, but regrettably climate reconstructions rarely take this
important source of uncertainty consideration.

The present study aims to address this issue in context of GDGT-based climate reconstruction at Lake Chala in eastern
equatorial Africa, a 90-meter deep volcanic crater lake from where the International Continental Scientific Drilling Program
(ICDP) project DeepCHALLA recovered a 214.8-meter long sediment sequence covering c. 250 kyr of continuous lacustrine
110 deposition since shortly after lake-basin formation. This is done through detailed examination of the concentrations and dis-
tributions of isoGDGTs, brGDGTs and associated proxies in relation to major phases in the history of the lake's limnology,
ecology and sedimentation dynamics as revealed by independent paleoenvironmental proxies derived from seismic reflection
data, sediment lithology and fossil diatom assemblages. Lake Chala may provide a particularly valuable natural archive of
regional climate history because its large relative depth, characteristic for crater lakes, has promoted the formation and persis-
115 tence of a permanently stratified, oxygen-deprived lower water column allowing continuous undisturbed deposition of finely
laminated sediments that are often rich in organic matter (Verschuren, 2003; Zolitschka, 2006). Situated in steep-sided basins,
crater lakes also have a restricted catchment area lacking distinct stream inflows, so that their hydrological setting is relatively
simple, and past changes in lake water budget can be expected to be tied strongly to changes in the climate-controlled balance
between precipitation and evaporation (e.g., Jones et al. 2001). Our interpretation of sedimentary GDGT data from Lake Chala
120 also builds on good understanding of GDGT proxy-climate relationships informed by diverse studies of the modern-day lake
system and less-ancient sediment records from this location (Sinninghe Damsté et al., 2009; Buckles et al., 2013, 2014, 2016;
van Bree et al., 2020; Baxter et al., 2021). This integrated analysis allows us to disentangle the influences of lake basin de-
velopment and climate variability on GDGT-based climate proxies extracted from the long and continuous sediment archive
of Lake Chala, which may provide a unique view of climate and landscape history in eastern equatorial Africa spanning two
125 complete glacial-interglacial cycles.

2 The modern system and history of Lake Chala

2.1 Setting of the study site

Lake Chala (3°19' S, 37°42' E) is a relatively large (4.2 km²), deep (c. 90 m in 2016) volcanic crater lake situated at c. 880
m above sea level in the southeastern foothills of Mt. Kilimanjaro. Lake-surface evaporation (1735 mm yr⁻¹; Payne (1970))
130 greatly exceeds mean annual rainfall (565 mm yr⁻¹; De Wispelaere et al. 2017; Griepentrog et al. 2019). Therefore, besides
rainfall on the lake and on the steep inner slopes of the crater basin, substantial subsurface inflow is required to balance the

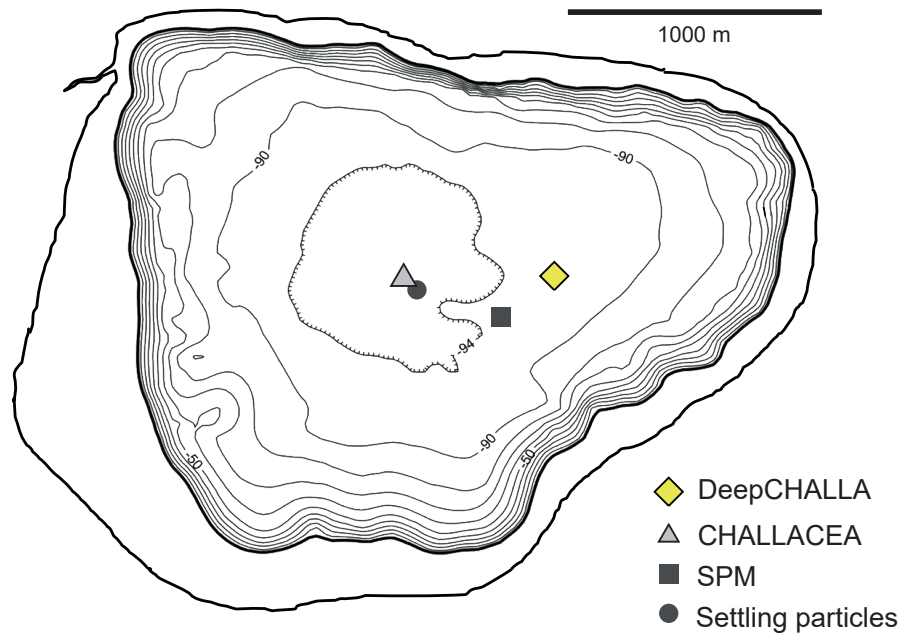


Figure 1. Bathymetry of Lake Chala (Moernaut et al. (2010); depth contours in meters) surrounded by its steep-sided crater catchment, demarcated by the bold full line. The 2005 CHALLACEA (25 ka to present; grey triangle) and 2016 DeepCHALLA (c. 250 kyr to present; yellow diamond) drilling sites are indicated, as well as the fixed sampling locations of suspended particulate matter (SPM; dark grey square) and settling particles (dark grey circle) in long-term monitoring studies of the modern system (Sinninghe Damsté et al., 2009; Buckles et al., 2014; van Bree et al., 2020; Baxter et al., 2021).

lake's water budget (Payne, 1970). This subsurface inflow is derived from rainfall on the forested and subalpine zones of Mt. Kilimanjaro (Hemp, 2006; Bodé et al., 2020) that reaches the lake 3–4 months later (Barker et al., 2011a). The modern-day Lake Chala is a fresh, slightly alkaline (surface-water pH 8.4–9.3) and unproductive tropical lake with high concentrations of silica but low concentrations of phosphorus and nitrogen in the mixed surface layer, although these nutrients accumulate in the hypolimnion (Wolff et al., 2014). The lake has a typical crater-lake morphology, with steep crater walls up to 170 m above the lake's surface and steep underwater slopes down to ~60–70 m which level off to form a flat central lake bottom (Moernaut et al., 2010), and a total catchment area of 5.6 km², only 30% larger than the surface area of the lake itself (Fig. 1). From about 10 m above the 2016 lake level, i.e. the upper limit of shallow caves formed by wave erosion during past high-stands, more significant outflow is possible through the porous upper crater walls.

In the semi-arid tropical climate regime characterizing eastern equatorial Africa, mean monthly air temperatures are highest in February–March (night and daytime temperature of 21 and 33 °C), and lowest in July–August (18 and 28 °C; Buckles et al. 2014). Orographically isolated from Atlantic- or Congo Basin-sourced moisture (Sepulchre et al., 2006), Lake Chala is

situated east of the Congo Air Boundary (CAB) year-round (Verschuren et al., 2009; Tierney et al., 2013) and thus part of the
145 so-called greater Horn of Africa region which depends entirely on relatively modest rainfall from the Indian Ocean Wainwright
et al. 2019. The region's climate is characterized by a strongly bimodal pattern of seasonal rainfall associated with the shifting
latitudinal position of the intertropical convergence zone (ITCZ). At the latitude of Lake Chala, rain seasons occur from late
October to December ('short rains') and from March to May ('long rains'), separated by the main dry season from June to
September, i.e. during southern hemisphere (SH) winter, and a short dry season in January-February.

150 **2.2 Water-column depth zones and mixing regime**

Following Buckles et al. (2014), the water column of Lake Chala can be separated into 6 distinct zones (Fig. 2), differentiated
by their frequency of mixing as reflected in physical and chemical properties. Zone 1 represents the daily mixed layer, and is
fully oxygenated with uniform temperature and pH. Zone 2 is characterized by oxic to sub-oxic conditions and positioned from
immediately below the principal thermocline to the oxycline which demarcates its base. Zone 3 is thus anoxic with pH falling
155 to c. 7.2 and sharply increasing concentration of dissolved methane (Baxter et al., 2021). Zones 1–3 together constitute the
mixolimnion, i.e., the portion of the water column that mixes at least once each year (Lewis, 1983; De Crop and Verschuren,
2021). Zones 4–6 together constitute the monimolimnion, and are defined by a stable temperature of 22.3 °C and permanent
anoxia, except that rare deep-mixing events reaching into Zone 4 may occasionally inject oxygen that is however quickly
consumed by bacterial activity. Across Zone 4, pH decreases further to c. 7.0 and the dissolved-ion concentration (measured as
160 specific conductance) increases with depth from c. 350 $\mu\text{S}/\text{cm}$ to c. 450 $\mu\text{S}/\text{cm}$ (Barker et al., 2013; Wolff et al., 2014), creating
a chemical density gradient across Zone 4 which largely prevents temperature-driven convective mixing (and oxygen injection)
beyond the Zone 3-4 boundary (De Crop and Verschuren, 2021). Stable pH and dissolved-ion concentrations throughout Zone
5 indicate lack of mixing even on multi-annual time scales. This also applies to Zone 6, but being positioned directly above
the profundal lake bottom the local water chemistry and redox conditions are affected by diffusion out of the uncompacted
165 surficial sediments subject to diagenesis.

Lake Chala is characterized by a strong seasonal mixing pattern relating to the oscillation between windy dry and calm
wet seasons, with substantial variability in the expression of these seasons between successive years. From September until
May, i.e., the period encompassing the long and short rain seasons and the intervening warm dry season, high lake-surface
temperatures and/or lower wind speeds result in reduced mixing of the upper water column, promoting stronger temperature
and chemical stratification (Fig. 2a). Except for the daily mixed layer (Zone 1) oxygen renewal is diminished, and due to
170 heterotrophic bacterial activity that is being promoted by high water temperatures, the depth range of sub-oxic transitional
conditions (Zone 2) is greatly reduced or even eliminated, thereby shifting the oxycline (top of Zone 3) to a shallower position
(~10 to 15 m), with most intensely stratified conditions occurring during SH summer (Wolff et al., 2014; van Bree et al., 2018;
van Bree et al., 2020). This expansion of the anoxic (but seasonally mixing) Zone 3 increases the overall volume of anoxic
175 water (Zones 3–6) relative to the oxygen-rich surface layers (Zones 1–2).

During the main dry season, lower air temperatures and higher wind speeds cause deep turbulent and convective mixing
of the upper water column down to 42–46 m (Wolff et al. 2014; Buckles et al. 2014; van Bree et al. 2020; Fig. 2b). During

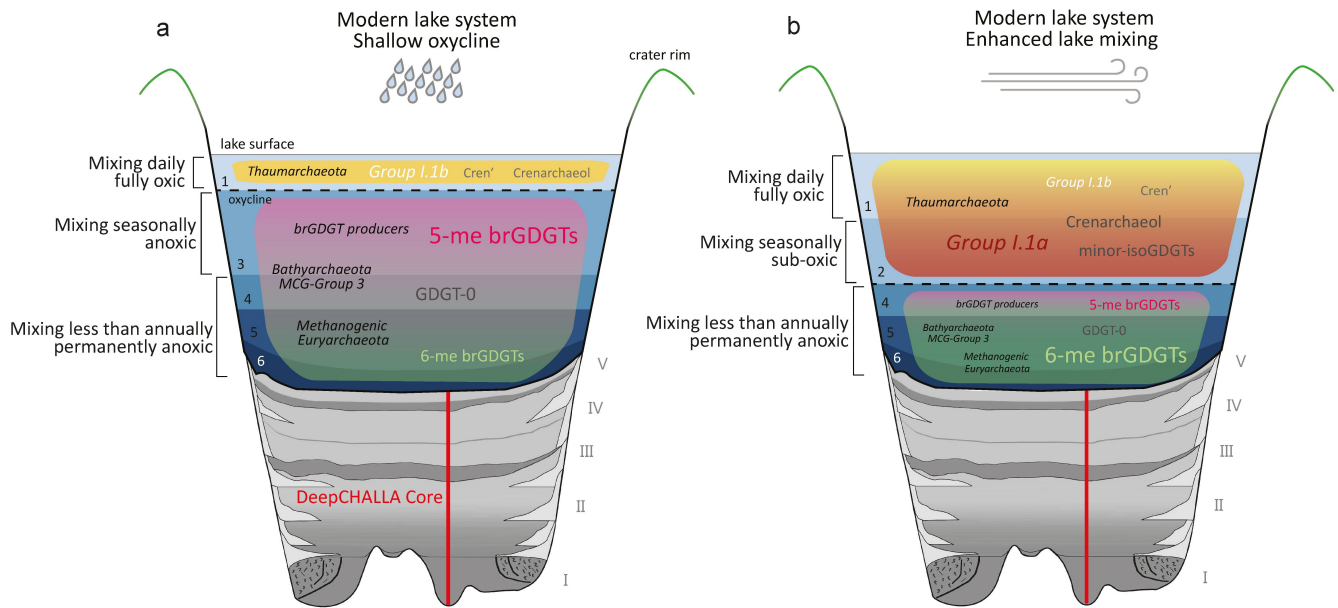


Figure 2. Schematic representation of the spatial distribution of GDGTs and their producers in the water column of modern-day Lake Chala during the two seasonal extremes of (a) highly stratified (shallow oxycline) conditions associated with the rainy season and (b) enhanced upper water-column mixing associated with windy/dry conditions, as shown by analysis of SPM and settling particles (Buckles et al., 2013, 2014; van Bree et al., 2020; Baxter et al., 2021). The water column is divided in six distinct mixing zones with different mixing frequencies and chemical properties, following Buckles et al. (2014). Also shown is the location of DeepCHALLA drilling through the complete package of Quaternary sediments underlying Lake Chala, as documented by seismic profiling Moernaut et al. (2010), and defining five major depositional stages (I-V) in its c. 250-kyr history (Maitituerdi et al., 2022). See sections 2.4 and 2.4 for further description.

this deep-mixing period, which normally starts at the end of May and finishes by mid-September (Wolff et al., 2014; van Bree et al., 2018), nutrient-rich deep water is brought up to the nutrient-starved epilimnion, promoting phytoplankton productivity (for example causing a pronounced diatom bloom; Wolff et al. 2014; van Bree et al. 2018). Simultaneous replenishment of the upper water column with oxygen causes a dramatic expansion of Zone 2 and shrinking of Zone 3, such that the oxygenated part of the water column (Zones 1–2) increases relative to the anoxic part (Zones 3–6). A second period of deep mixing interrupts the long period of upper water-column stratification during the short dry season in January–February, but hampered by high surface-water temperature it is limited to the uppermost 20–25 m (Wolff et al., 2014; van Bree et al., 2018; van Bree et al., 2020). To generalize, there are two seasonal extremes of mixing states in Lake Chala, experienced during the mostly calm/wet and windy/dry seasons and associated with shallow or deep oxycline conditions, respectively.

2.3 Depositional history inferred from seismic stratigraphy

Seismic profiling of the Chala crater basin revealed that the lake overlies at least c. 210 m of near-continuous lacustrine sedimentation (Moernaut et al., 2010). Extrapolation of mean sedimentation rate in the previously cored and dated upper portion of the sequence (Blaauw et al., 2011) to the base of the seismic profiles indicated that the complete sequence may encompass 250 kyr of deposition, i.e., the last two glacial-interglacial cycles (Verschuren et al., 2013). The seismic-stratigraphic sequence is characterized by a sequence of either basin-wide ('draped') sedimentation deposited under mostly high lake-level conditions, or basin-focused ('ponded') sedimentation reflecting periods of low lake level (Moernaut et al., 2010), defining five successive phases in the basin's evolution (depositional stages V–I) characterized by pronounced changes in lake depth. Importantly, because i) ponded sedimentation reflects the greater sediment focusing which occurs when turbulent mixing reaches the profundal lake bottom (Maitituerdi et al., 2022), and ii) the steep-sided crater basin entails constancy through time in the minimum water depth allowing undisturbed accumulation of soft organic sediments (Håkanson and Jansson, 1983), seismic stratigraphy serves as a lake-level proxy tied to absolute water-column depth rather than to water-column structure or mixing regime. Also, over the complete 250-kyr history of Lake Chala, the surface level of the lake is a reflection of both climate-driven variability in lake water balance and changes in basin hydrology as the crater basin progressively filled with sediments. During Stage I (c. 248–207 ka), lacustrine sedimentation was limited to a ring-shaped depositional area surrounding the at that time stillexposed cones of volcanic tuff in the center of the basin, and characterized by thick mass-wasting deposits in the steeply sloping basin periphery (Maitituerdi et al., 2022). Lake depth was probably low, but this could either be due to dry climate conditions or to the still leaky nature of the crater basin during the period shortly after lake formation. Stage II (c. 207–113 ka) is defined by the complete burial of the central tuff cones and the start of basin-wide sedimentation. During the first half of this stage (c. 207–147 ka) a gradual transition to more draped sedimentation takes place, indicating that the water column became progressively taller. During the second half (c. 147–113 ka) Lake Chala may have attained the greatest depth of its entire 250-kyr history, albeit partly due to the still relatively thin underlying sediment package. Stage III (c. 113–99 ka) represents a period of significantly reduced lake level implying severe climatic drought. During this stage Lake Chala developed the flat central lake floor which still exists today, consequently from this stage onwards the total depositional area of the crater basin has remained fairly constant through time. Stage IV (c. 99–19 ka) was a period of mostly high lake-level conditions, except for a short-lived low-stand c. 60 ka ago. Lastly, Stage V (19 ka to present) represents a period of fluctuating lake level, as inferred from a succession of ponded lenses reflecting intermittent sediment focusing sandwiched between units of draped sediments (Maitituerdi et al., 2022).

2.4 Ecological history inferred from fossil diatom assemblages

The diatom community of modern-day Lake Chala consists mainly of the open-water (pelagic) planktonic species *Afrocybella barkeri* and *Nitzschia fabiennejansseniana*. Analysis of fossil diatom assemblages indicate that Lake Chala has been a true freshwater lake throughout its 250-kyr history (Tanttu, 2021). Diatom species associated with littoral (near-shore) and benthic (bottom) habitats are common only during early lake history (c. 248–221 ka), indicating that Lake Chala was at that time a

220 fairly shallow and well-mixed lake with adequate nutrient availability. After that time fossil diatom assemblages are entirely dominated by *N. fabiennejansseniana* and other needle-shaped *Nitzschia* species, indicating a purely pelagic environment with deep water column, weak upper water-column turbulence, and nutrient-starved conditions. *A. barkeri* makes its first appearance c. 144 ka, and from then on the diatom community had a composition similar to that of the modern-day lake, except for variation in the dominance of *A. barkeri* versus one or more needle-like *Nitzschia* spp. Dominance of the former is interpreted to reflect 225 episodes with greater mixed-layer turbulence and more efficient nutrient cycling, whereas dominance of the latter reflects a shallower mixed upper layer and therefore more extreme nutrient depletion. To the extent that alternation between these conditions was climate-controlled, *A. barkeri* dominance during the periods c. 108–96 ka and 28–13 ka may therefore indicate reduced lake depth under a drier climate regime (Tanttu, 2021).

2.5 GDGT biogeochemistry

230 The distribution and sources of specific GDGTs in Lake Chala, in surrounding catchment soils and in recent sediments has been the focus of extensive modern-system studies, including monthly monitoring of physical limnology, SPM and settling particles over multiple years, and analysis of GDGT distributions in profundal surface sediments throughout the basin and in the mid-lake sediment record of the last 25 kyr drilled by the CHALLACEA project (Sinninghe Damsté et al., 2009; Buckles et al., 2013, 2014, 2016; van Bree et al., 2020; Baxter et al., 2021). The results of these studies provide important context for 235 interpretation of GDGT distributions in the complete, c. 250-kyr sediment record recovered by the DeepCHALLA project.

The BIT-index record of Lake Chala over the last 25 kyr showed good agreement with a first-order lake-level reconstruction based on seismic stratigraphy (Verschuren et al., 2009). As soils in the hills surrounding Mt. Kilimanjaro contain high amounts of brGDGTs (Sinninghe Damsté et al., 2008), temporal variation in the sedimentary BIT index was initially interpreted to reflect varying input of soil-derived brGDGTs to the lake due to varying precipitation and consequent soil erosion. Following the 240 discovery that brGDGTs in Lake Chala are abundantly produced within the lake itself (Buckles et al., 2013, 2014), additional modern-system studies aimed to elucidate the exact nature of the relationship between the Chala BIT index and hydroclimate (van Bree et al., 2020; Baxter et al., 2021). These established that brGDGTs are primarily produced in the anoxic zone of the water column (Zones 4–6), and that their depth range follows the seasonal cycle of lake mixing and stratification. Specifically, during the deep-mixing season between June and September they are restricted deeper in the water column, while under 245 conditions of strong upper water-column stratification during the rest of the year, the oxycline moves upwards, thereby expanding the brGDGT production zone (Fig. 2; van Bree et al. 2020). On the other hand, Group I.1a Thaumarchaeota, which are the main producers of crenarchaeol in Lake Chala (with secondary contributions from Group I.1b; Buckles et al. 2013; Baxter et al. 2021), are primarily restricted to the (sub-)oxic zone between the principal thermocline and the oxycline (Zone 2), where the degree of sunlight is much less intense than in the uppermost layer and deep-mixing events provide nitrogen in the form of ammonium (Buckles et al. 2013; Baxter et al. 2021; Fig. 2a). During periods of prolonged shallow oxycline conditions, 250 the depth niche of Group I.1a Thaumarchaeota (Zone 2) is eliminated, and their annual “bloom” is suppressed (Buckles et al. 2013, 2014; Baxter et al. 2021; Fig. 2b). SPM sampled throughout the water column during a year when exceptionally shallow oxycline conditions prevailed yielded only gene copies of Group I.1b Thaumarchaeota, while crenarchaeol concentrations were

several orders of magnitude lower than recorded previously (Buckles et al., 2016; Baxter et al., 2021). With substantially lower
255 amounts of crenarchaeol settling on the lake bottom during such intervals, the accumulating sediments attain higher BIT-index
values (Baxter et al., 2021). During periods of sustained deep mixing, the reverse situation of prolonged oxygenation of the
upper water column (Zones 1–2) promotes development of Thaumarchaeota, thus increasing crenarchaeol production and low-
ering BIT-index values. Therefore, the BIT index tracks changes in the relative size of the anoxic and oxygenated zones in the
water column. Within a single year, the oxycline position is controlled by the timing and duration of seasonal deep mixing.
260 Heavy rainfall and low wind speeds when the ITCZ is overhead cause stratification of the upper water column and hence shal-
low oxycline conditions, while high wind speeds when the ITCZ is located North or South of the Lake Chala region promote
deep mixing, which pushes the oxycline down (van Bree et al., 2020; Baxter et al., 2021). On the long time scales of paleocli-
mate reconstruction, the relative proportion of the anoxic and oxic zones is also influenced by changes in overall lake depth.
High-stand episodes of greater lake depth will be associated with an overall taller anoxic zone, whereas during low-stands the
265 anoxic zone will shrink, increasing the relative volume of the upper mixed layer (Verschuren, 1999, 2001). Hence, on the long
time scales registered in Lake Chala sediments, the BIT index reflects temporal variation in hydrological moisture balance
(Baxter et al., 2021), which in the rather dry tropical region of eastern equatorial Africa is chiefly determined by changes in the
strength of the Indian Monsoon and temperature effects on continental evaporation (Baxter et al., 2021, 2023).

The ephemeral nature of Zone 2 in the water column of Lake Chala, where Group I.1a Thaumarchaeota are most abundant,
270 has a major influence on sedimentary proxies based on isoGDGTs (Baxter et al., 2021). During periods of exceptionally shal-
low oxycline and thus Thaumarchaeotal bloom suppression, greater contributions to the isoGDGT pool from methanotrophs,
methanogens and other anaerobic archaea render TEX₈₆-based temperature estimates untrustworthy (Sinninghe Damsté et al.,
2012a; Baxter et al., 2021). Hence, in line with the results of other modern system studies (e.g., Zhang et al. 2016; Cao et al.
2020; Dang et al. 2016; Sinninghe Damsté et al. 2022), temporal variation in water-column stratification is a crucial factor
275 controlling the sedimentary TEX₈₆ signal in Lake Chala, potentially equally important as temperature variation itself (Baxter
et al., 2021). As methanogens produce relatively high amounts of isoGDGT-0, the ratio between isoGDGT-0 and crenarchaeol
(isoGDGT-0/cren) can be used to assess the contribution of methanogens to the sedimentary isoGDGT pool (e.g., Blaga et al.
2009; Bechtel et al. 2010). Like brGDGTs, isoGDGT-0 is produced most abundantly in the anoxic lower water column of Lake
Chala (Buckles et al., 2013; Baxter et al., 2021). Therefore, the isoGDGT-0/cren ratio reflects changes in the relative volume
280 of the anoxic and oxic portions of the water column, and is relatively higher during highly stratified lake conditions and lower
during periods of deep mixing (Fig. 2). A greater relative abundance of the crenarchaeol isomer may reflect periods during
which the contribution of Group I.1b Thaumarchaeota to the isoGDGT pool is increased, as these archaea produce a greater
amount (typically 14–29%) of the isomer than Group I.1a Thaumarchaeota (typically only 0–3%; Pitcher et al. 2010, 2011;
Kim et al. 2012; Sinninghe Damsté et al. 2012b; Elling et al. 2017; Bale et al. 2019). Notably, Group I.1b Thaumarchaeota
285 do not produce isoGDGTs with the same temperature dependency of ring formation as Group I.1a (e.g., Elling et al. 2017).
In Lake Chala, both crenarchaeol and its isomer most abundantly occur in Zones 1–2 (Fig. 2). In the 98-month data set of
settling particles, higher than average f[CREN'] values (a measure of the contribution of the crenarchaeol isomer; Table 1)
were recorded during a period in 2013 when only Group I.1b Thaumarchaeota gene copies were detected (Baxter et al., 2021).

Hence, it appears that the two groups of Thaumarchaeota are differently impacted by lake stratification, with Group I.1a being
290 severely diminished when the (sub-) oxic Zone 2 is eliminated or reduced (Fig. 2b). The f[CREN'] proxy can therefore be used
as an indicator of prolonged shallow-oxycline conditions in Lake Chala (Baxter et al., 2021).

The 5-Me and 6-Me isomers of brGDGTs, from their side, occupy spatially distinct zones within the anoxic lower water
column of lake Chala (van Bree et al., 2020): the 5-Me brGDGTs are produced mainly in the anoxic but seasonally variable
Zone 3, whereas 6-Me brGDGTs are produced most abundantly in the equally anoxic but permanently stratified Zones 4–6
295 (Fig. 2). During periods of deep lake mixing Zone 3 is greatly reduced, hence limiting the growth of 5-Me brGDGT producers
and increasing the relative contribution of 6-Me brGDGT producers. The isomer ratio (IR_{6Me} ; Table 1) captures this relative
contribution of 6-Me to 5-Me brGDGTs. Indeed, low IR_{6Me} values in settling particle data (van Bree et al., 2020) correspond
to trends in other proxies (BIT index, isoGDGT-0/cren) indicative of an unusually shallow oxycline (Baxter et al., 2021). Like
in the case of the BIT index, on the long timescales registered by sedimentary records, changes in the IR_{6Me} ratio will be
300 predominantly controlled by changes in lake depth, because the increased inputs of fresh water which cause lake level to rise
lead to the expansion of Zone 3 where 5-Me brGDGT producers proliferate, hence causing lower IR_{6Me} values in the sediment
(Baxter et al., 2023).

3 Materials and Methods

3.1 Construction of the sediment sequence, lithofacies description and age model

305 The 214.8 m long sediment sequence from Lake Chala was recovered from five drill holes (A–E) at a single location in the
eastern depocenter of Lake Chala (Fig. 1), with overlapping 3-m sections achieving complete (100%) recovery in the upper
123 m (c. 160 ka to present) of the sediment sequence and near-complete (~85%) recovery of the lower 92 m. Core splitting,
imaging and preliminary lithological description were carried out at the U. S. National Lacustrine Core Facility (LacCore)
in Minneapolis (USA), as described by Baxter et al. (2023) with respect to the upper part of the sediment sequence. The
310 entire drilled sequence consists of fine-grained and diatom-rich organic muds with visually clear mm-scale lamination or cm-
scale banding, allowing cross-correlation of core sections from different drill holes with mm-scale precision. Before extraction
of sediment samples for organic biomarkers and other proxy analyses, all event deposits (turbidites) with thickness >2 cm
were excluded from the composite depth scale, to obtain a provisional ‘event-free’ depth scale and to ensure that samples
reflect so-called ‘matrix’ sediments of primary lacustrine deposition at the drill site. Samples were extracted from the work
315 halves of core sections at predetermined constant depth intervals on the event-free depth scale such that proxy time series
have a more or less uniform temporal resolution throughout the sediment record. Absolute dating efforts of the DeepCHALLA
sequence are ongoing. Considering the focus of the present study on long-term lake-basin development rather than paleoclimate
reconstruction, we use a preliminary sediment chronology based on transfer of the high-resolution ^{14}C -based age model for the
last 25 kyr at the CHALLACEA site (Blaauw et al., 2011) to the DeepCHALLA site; links between the seismic stratigraphy of
320 Chala basin at both sites and known near-global climate events back to 140 ka (Moernaut et al., 2010); and linear extrapolation

of the average sedimentation rate over this 140-ka interval to the base of the DeepCHALLA core sequence at 214.8 m below the lake floor (Martin-Jones et al., 2020).

During sampling of the DeepCHALLA sequence in June 2017 the general appearance of the sediment in each 2-cm thick sampled depth interval was noted, with reference to the preliminary lithological description done at LacCore. Matrix sediments were classified into one of two primary lithofacies, namely mm-scale (varve-like) laminations and cm-scale (banded) sediments. A third lithofacies type is used to describe core sections where these two facies alternate frequently (Baxter et al., 2023). Mm-scale laminated sediments are interpreted to have been deposited under stable stratification and a permanently anoxic lower water column as exists today, whereas cm-scale banding reflects post-depositional disturbance of the uppermost few cm of originally mm-scale laminated muds, due to bottom currents associated with occasional complete water-column mixing. Although such events may have injected some oxygen to the near-bottom environment, almost certainly this must have been consumed rapidly (in days rather than weeks) by bacterial activity (Lewis, 1987; De Crop and Verschuren, 2019) such that for all practical purposes the lower water column would still have been permanently anoxic. Nevertheless, sections of mm-scale lamination can be considered to represent periods of stable meromixis, whereas cm-banded sections represent periods when complete water-column mixing occurred at least occasionally on a decadal time scale.

3.2 GDGT analysis and calculation of derived proxies

In the present study a total of 949 sediment horizons from throughout the DeepCHALLA sequence are analysed, each 2 cm thick and extracted at a regular interval of 16 cm in matrix sediments (i.e., skipping turbidites >2 cm thick). Detailed inventory of all turbidites (Swai, 2018) revealed that 73 sediment horizons extracted and analyzed for GDGTs (7.5% of the total) partly consist of thin turbidites (< 2 cm thick). Here only the 33 samples containing >25% of turbidite material (3.3% of the total) were excluded from the final proxy time series, which hence consist of 916 sediment horizons spanning the past c. 250 kyr. Methods of sample preparation and GDGT analysis have been described previously (Baxter et al., 2023). In short, freeze-dried and powdered sediments (0.3–1.2 g dry weight) were extracted with a Dionex accelerated solvent extraction (ASE) system using a 9:1 v/v mixture of dichloromethane (DCM) and methanol and 1 μ g of internal standard (synthetic C46 glycerol trialkyl glycerol tetraether; GTGT) was added to the total lipid extract (TLE) (Huguet et al., 2006). TLEs were dissolved in DCM, passed through a Na_2SO_4 column and dried under N_2 gas before being separated into apolar, ketone and polar fractions using eluents of hexane/DCM (9:1, v/v), hexane/DCM (1:1, v/v), and DCM/methanol (1:1, v/v), respectively, and passing through an Al_2O_3 column. The fractions were dried under N_2 gas and the polar fractions, containing the GDGTs, were redissolved in hexane/isopropanol (99:1, v/v) prior to being filtered using a PTFE 0.45 μ m filter. Measurement of GDGTs was carried out using an Agilent 1260 Infinity ultrahigh performance liquid chromatography (UHPLC) system coupled to an Agilent 6130 single quadrupole mass detector following the method of Hopmans et al. (2016). GDGTs were identified by $[\text{M} + \text{H}]^+$ ion detection in selected ion monitoring (SIM) mode for m/z 1018.0, 1020.0, 1022.0, 1032.0, 1034.0, 1036.0, 1046.0, 1048.0, 1050.0 (brGDGTs), m/z 1292.3, 1294.3, 1296.3, 1298.3, 1300.3 and 1302.3 (isoGDGTs), and m/z 743.8 (internal standard) with a mass window of 1.0. Peak area integration of the peaks representing GDGTs in the $[\text{M} + \text{H}]^+$ mass chromatograms was

done using Agilent Masshunter software. A peak area of $3 \cdot 10^3$ units was used as the detection threshold, with peaks below
355 this threshold being excluded for proxy calculation.

Absolute concentrations of isoGDGTs and brGDGTs were normalized to the organic carbon (C_{org}) content of the sampled intervals and hence expressed in $\mu\text{g g}^{-1} C_{org}$. For C_{org} determination, c. 1.0 g wet sediment from the same 2-cm core increments as the GDGT samples was weighted immediately after extraction and again after freeze-drying to measure the loss in mass as estimate of water content ($\%H_2O$). The freeze-dried samples were homogenized, split in two and analyzed using a
360 Primacs Carbon Analyzer at the University of Haifa (Israel), which determines total carbon content by combusting the sample at 1050 °C and measuring the evolved carbon dioxide. One subsample was first treated with phosphoric acid, to remove any inorganic carbon present and thus measure C_{org} only (Maitituerdi, 2023). The GDGT concentration time series comprises 909 sediment horizons due to missing dry sample weight or $\%C_{org}$ values for seven GDGT samples. The TEX_{86} index was calculated according to Schouten et al. (2002) (Table 1). The BIT index was calculated according to Hopmans et al. (2004),
365 modified to explicitly show the inclusion of both the 5- and 6-Me brGDGTs (De Jonge et al., 2014). IsoGDGT-0/crenarchaeol, $f[CREN]'$, and $\%isoGDGT-2$ were calculated to investigate the producers contributing to the isoGDGT pool (Sinninghe Damsté et al., 2012a; Baxter et al., 2021). In addition, the relative abundance of 6-Me versus 5-Me isomers (IR_{6Me}) was calculated according to De Jonge et al. (2015), the methylation of 5-Me branched tetraether index (MBT'_{5Me}) and cyclisation of branched tetraether index (CBT') according to De Jonge et al. (2014), and the degree of cyclisation (DC) of brGDGTs according to
370 (Sinninghe Damsté, 2016; Baxter et al., 2021). For temperature reconstruction we applied the global lake calibration of Pearson et al. (2011), which represents mean summer temperature (MST) and was determined by Baxter et al. (2023) to be the brGDGT-based paleotemperature-inference model best suited to the setting of Lake Chala at the intended time scale. In Table 1, the original calibration is rewritten to highlight the inclusion of both 5-Me and 6-Me isomers, with GDGTs in square brackets referring to the fractional abundances. The resulting 250-kyr MST record was then rescaled to the mean temperature
375 range of an ensemble temperature reconstruction for the last 25 kyr based on seven independent GDGT-based temperature reconstructions from other East African lakes, according to Baxter et al. (2023).

3.3 Numerical, statistical and periodicity analysis

The relationships between temporal variation in individual GDGT compounds and selected proxies throughout the DeepCHALLA sediment sequence were explored using univariate and multivariate analyses, mostly in the R statistical
380 package FactoMineR (Lê et al., 2008). Univariate analyses were performed on organic-matter normalized absolute concentrations, whereas multivariate principal component analyses (PCAs) were performed on the fractional abundances of individual GDGTs, relative to either the full suite of iso- and brGDGTs (22 compounds) or only the brGDGTs (15 compounds), isoGDGTs (7 compounds) or the sub-set of four isoGDGTs used in TEX_{86} calculation (isoGDGT-1,-2,-3 and cren'). To assess the influence of lake-basin development and water-column mixing regime on GDGT distributions, and by extension
385 their sensitivity to climate variability, the 916 sediment horizons (or 909, in case of GDGT concentrations) were grouped according to seismic lake-history stage or lithofacies to explore trends in GDGT concentrations, PCA scores, proxies, and possible relationships to changes in lake properties through time. Tukey multiple comparison of means with a 95% family-wise

confidence interval was used to test if the GDGT concentrations and proxy values of these groups are significantly different; means are considered significantly different at the 5% level of significance.

390 The time series of GDGT concentrations and derived proxies were subjected to periodicity analysis using Acycle 2.3.1 software (Li et al., 2019), after standardization (mean = 0, standard deviation = 1) and 3rd-order detrending. For wavelet (morlet) analysis, the standardized and detrended GDGT time series were first resampled at the median temporal resolution (between 206 and 200 years depending on the selected time interval). Gaussian band pass filtering was also performed on select GDGT proxies using bandwidths that targeted periodicities compatible with obliquity (41-kyr) and precession (23-kyr) orbital
395 insolation forcing, as revealed by wavelet analysis.

4 Results

4.1 Trends in isoGDGT and brGDGT concentrations

The overall composition of GDGTs in the drilled Lake Chala sediments is dominated by crenarchaeol and isoGDGT-0, with mean fractional abundances of 0.30 and 0.28 respectively, followed by tetramethylated (0.14), 6-Me (0.10) and 5-Me brGDGTs
400 (0.07). GDGT concentrations display a high degree of high-frequency variability with major swings between adjacent samples (Fig. 3). Smoothing of the time series (black curves indicate a 10-point rolling mean) reveals that substantial changes also occurred with regard to longer-term trends. The concentrations of crenarchaeol (Fig. 3c; range = 0–2740 $\mu\text{g g}^{-1} \text{C}_{\text{org}}$, average = 201 $\mu\text{g g}^{-1} \text{C}_{\text{org}}$) and the less abundant isoGDGTs used to calculate TEX_{86} (“minor” isoGDGTs) (Fig. 3d; range = 0.2–900 $\mu\text{g g}^{-1} \text{C}_{\text{org}}$, average = 62 $\mu\text{g g}^{-1} \text{C}_{\text{org}}$) are highly correlated ($R = 0.99$, $p < 0.001$; Fig. S3), as they both fluctuate in the same
405 semi-regular pattern throughout the record with the exception of two longer periods within Stage IV (c. 80–70 ka and c. 50–30 ka) during which these compounds are often nearly absent. Concentrations of isoGDGT-0 (Fig. 3e; range = 11–740 $\mu\text{g g}^{-1} \text{C}_{\text{org}}$; average = 142 $\mu\text{g g}^{-1} \text{C}_{\text{org}}$) and the summed brGDGTs (Fig. 3f; range = 6–810 $\mu\text{g g}^{-1} \text{C}_{\text{org}}$; average = 164 $\mu\text{g g}^{-1} \text{C}_{\text{org}}$) are also highly correlated with one another ($R = 0.83$, $p < 0.001$; Fig. S3). The concentrations of all GDGTs are notably lower in the lowermost, oldest portion of the record compared to later stages (Fig. 3). For example, average summed concentrations
410 of iso- and brGDGTs during Stage I are respectively 149 and 60 $\mu\text{g g}^{-1} \text{C}_{\text{org}}$, only 27% of their average concentrations in the full record (405 and 164 $\mu\text{g g}^{-1} \text{C}_{\text{org}}$). All GDGT concentrations generally increase from the oldest horizon until a pronounced maximum halfway through Stage II (dated to c. 153 ka), and display notably similar trends until near the end of Stage II when all GDGT concentrations experience a pronounced minimum dated to c. 125 ka. Using the diatom-based lake phases as reference, correlations between the concentrations of crenarchaeol, minor isoGDGTs (isoGDGT-1, -2, -3, and cren’),
415 isoGDGT-0 and brGDGTs are universally high in the period before establishment of the modern diatom community c. 144 ka ($R = 0.69$ – 0.99 , $p < 0.001$; Fig. S5), while since then (Fig. S7) the concentrations of crenarchaeol and minor isoGDGTs are strongly correlated ($R = 0.99$, $p < 0.001$), and likewise those of isoGDGT-0 and the brGDGTs ($R = 0.84$, $p < 0.001$) but correlations across these two groups are severely reduced ($R = 0.25$ – 0.52) and no longer significant ($p > 0.05$), as is also the case in the present-day lake (see section 2.5). The broad interval of c. 125–75 ka is characterized by lower-than-average

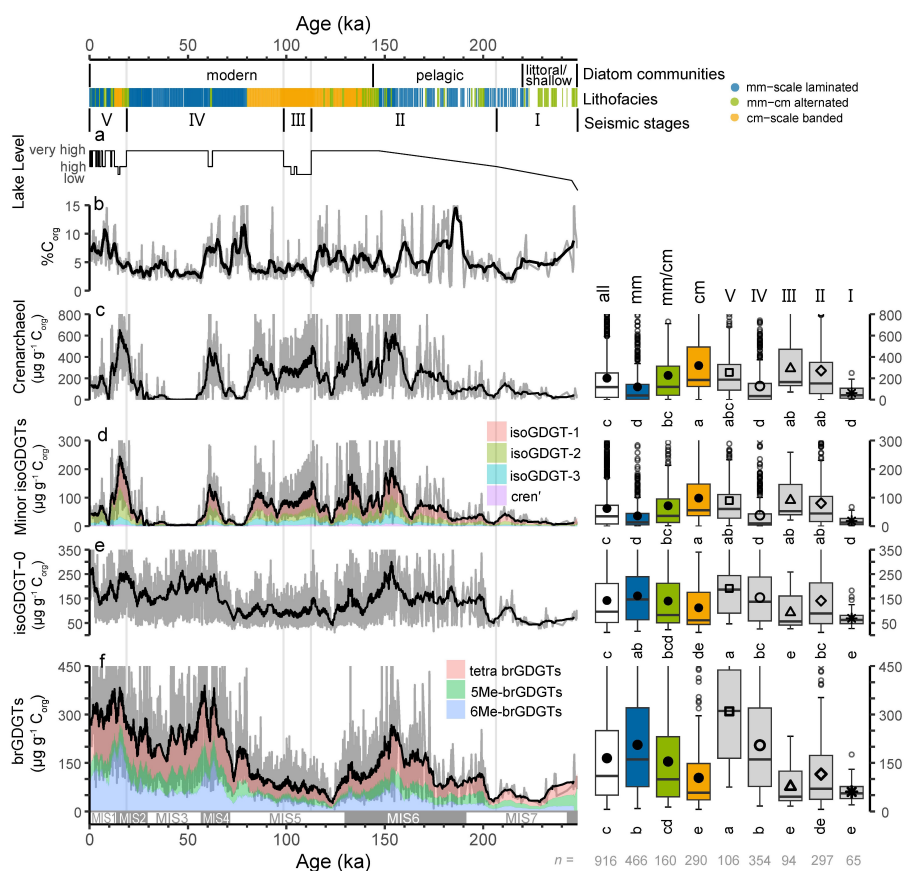


Figure 3. Down-core profiles of the organic-specific concentration of selected (groups of) GDGTs in the DeepCHALLA sediment sequence, in relation to Lake Chala system evolution over the past 250 kyr. Indicated on top are the timing of three major phases in lake ecology as registered in fossil diatom assemblages Tantt (2021), the lithofacies category of each sediment horizon (colored bar) and the depositional stages (V-I) based on seismic stratigraphy (Maitituerdi et al., 2022). Subsequent panels show (a) lake level reconstruction based on seismic stratigraphy (Maitituerdi et al., 2022), (b) sedimentary organic carbon content (%TOC), and TOC-normalized concentrations of (c) crenarchaeol, (d) minor isoGDGTs (isoGDGT-1, -2, -3, and the crenarchaeol isomer), (e) isoGDGT-0, and (f) brGDGTs. Black curves represent the 10-point rolling averages of the full data series, shown in grey. The box plots compare GDGT concentration values in samples grouped by lithofacies category or depositional stage (n = number of samples), with median (black line) and average (solid or open symbol) values, the first and third quantiles (lower and upper hinges), whiskers (thin lines) extending to $1.5 \times$ the interquartile range from the hinges, and data points beyond this range treated as outliers (open black circles). Letters a-d near the box plots indicate statistically significant groups of data determined using Tukey multiple comparison of means with a 95% family-wise confidence interval. Means that do not share letters are significantly different according at the 5% level of significance. In panels (b-f) the y-axis has been stretched to improve readability of the 10-point rolling average trends, but such that many individual data points with very high values, and corresponding box plot outliers, are off-scale. At the bottom the timing of the marine isotope stages (MIS; Lisiecki and Raymo (2005)) is shown for reference.

420 isoGDGT-0 and brGDGT concentrations, after which concentrations increase again and generally remain high throughout the upper part of the record.

Samples extracted from mm-scale laminated and cm-scale banded sediments contain significantly different GDGT concentrations (boxplots in Fig. 3). Mm-scale laminated sediments contain higher amounts of isoGDGT-0 (on average $146 \mu\text{g g}^{-1} C_{\text{org}}$) and brGDGTs ($206 \mu\text{g g}^{-1} C_{\text{org}}$), and lower amounts of crenarchaeol ($120 \mu\text{g g}^{-1} C_{\text{org}}$) and minor isoGDGTs (36
425 $\mu\text{g g}^{-1} C_{\text{org}}$) compared to cm-scale banded sediments (averages of respectively 112, 103, 319 and $98 \mu\text{g g}^{-1} C_{\text{org}}$, $p < 0.05$ on all differences). Concentrations of these four classes of GDGTs in samples containing a mixture of the two lithofacies are intermediate, with differences also being statistically significant.

4.2 Trends in the distribution of individual GDGTs

Principal component analysis (PCA) was performed on the fractional abundances of all 22 measured GDGTs together, and
430 separately on the brGDGTs, isoGDGTs and minor isoGDGTs (Figs. 4 and S8). First considering the full suite of GDGTs, the first principal component (PC1) accounts for 91.3% of the variance, and is chiefly related to the strongly opposing behavior of crenarchaeol versus isoGDGT-0 and the brGDGTs, in particular brGDGTs Ia, IIa' and IIa (Fig. 4a). PC2 accounts for only 6.9% of the variance and mainly separates the isoGDGTs from the brGDGTs. In the PCA of only the isoGDGTs (Fig. 4b), PC1
435 accounts for a remarkable 99.7% of the variance, and as seen in the PCA on the full suite of GDGTs, relates overwhelmingly to the opposing behavior of crenarchaeol and isoGDGT-0. PC2 accounts for only 0.2% of the variance, and mainly separates isoGDGT-1 from isoGDGT-2 and -3. In the PCA of only the minor isoGDGTs contributing to the TEX_{86} proxy (i.e., isoGDGT-1, -2, -3, and cren'; Fig. 4d), PC1 accounts for 74.3% of the variance and is mainly controlled by the different loadings of isoGDGT-1 and isoGDGT-2. PC2 accounts for 24.3% of the variance, with isoGDGT-3 plotting strongly on the negative side along with the weak negative position of cren', versus the positive position of isoGDGT-1 and -3. Finally, in the PCA
440 highlighting the differing distributions of individual brGDGTs (Fig. 4c), PC1 accounts for 65.1% of the variance, mainly separating the 6-Me brGDGTs (in order of contribution: IIa', IIIa' and IIb'), which plot on the positive side, from the acyclic tetramethylated brGDGT Ia and the pentamethylated 5-Me brGDGT IIa, which plot on the negative side. PC2 accounts for 15.4% of the variance, with as largest contributors the opposing groups of IIIa' and IIa versus Ia and IIb'.

In all PCAs described above the PC scores of samples originating from each of the three lithofacies as defined above are
445 noticeable different (colour codes in Fig. 4). Generally, samples from cm-scale banded sediments show greater contributions of crenarchaeol, the crenarchaeol isomer, 6-Me brGDGTs and isoGDGT-3, whereas samples from mm-scale laminated sediments have a greater contribution of isoGDGT-0 and the 5-Me brGDGTs. Further, in the PCA of the brGDGTs, ~30 samples from cm-scale banded and cm-mm alternating sediments deposited during Stage V are separated from all other samples (Fig. 4c; upper right hand corner) by unusually high fractional abundances of IIIa'.

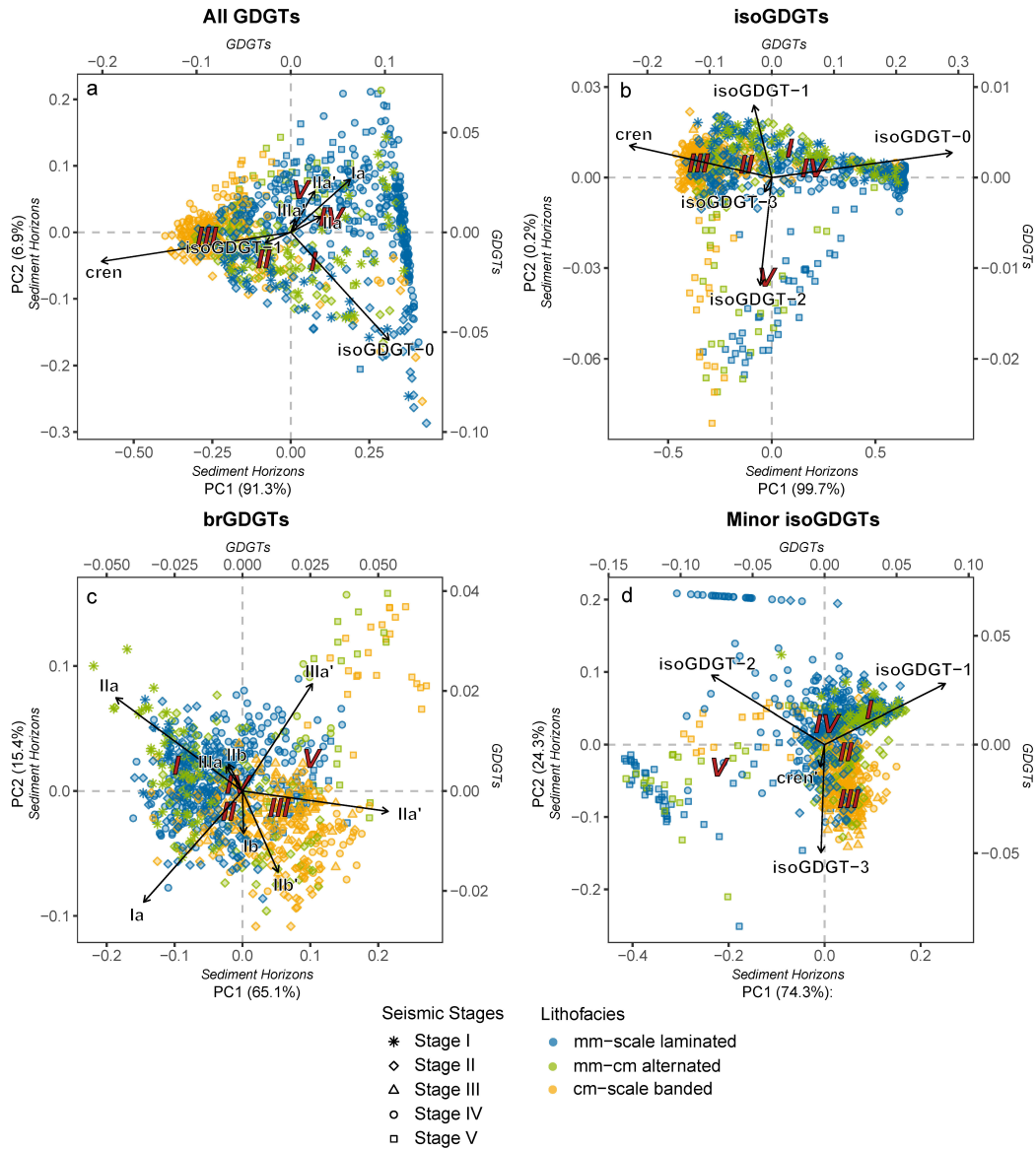


Figure 4. Principal component analysis (PCA) biplots of the fractional abundances of (a) all GDGTs, (b) isoGDGTs, (c) brGDGTs, and (d) minor isoGDGTs (i.e., isoGDGT-1, -2, -3 and the crenarchaeol isomer) in the 250-kyr DeepCHALLA sediment sequence, with the loadings of individual GDGTs contributing at least 1% to variability among samples on either PC1 or PC2 (or both) shown as arrows. Sediment horizons from depositional stages I-V are presented by different symbols, and colored according to lithofacies. Red numerals I-V represent the average PC scores of samples from those respective depositional stages. Note the different scales of PC axes for individual samples (sediment horizons) and variables (GDGTs).

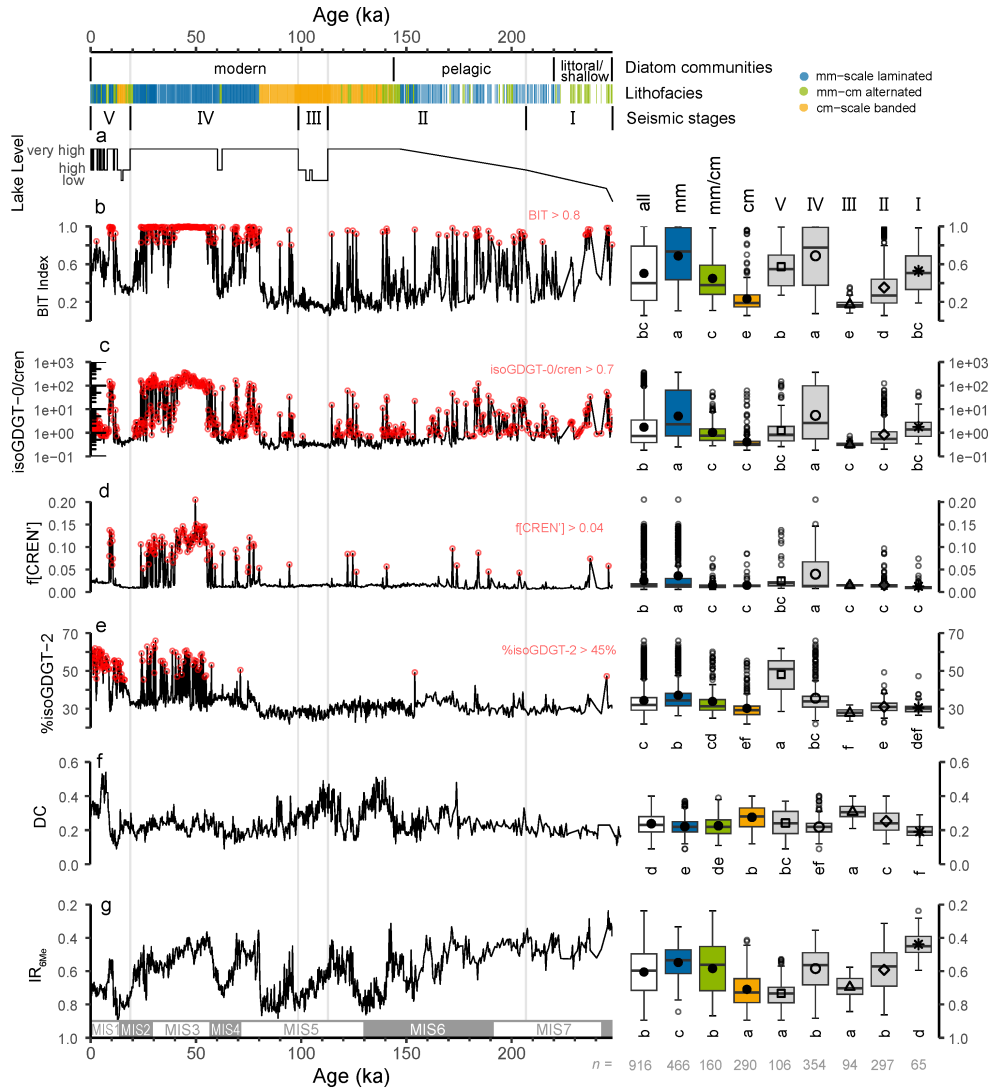


Figure 5. Down-core profiles of selected GDGT-derived proxies in the DeepCHALLA sediment sequence, in relation to Lake Chala system evolution over the past 250 kyr. Indicated on top are the timing of three major phases in lake ecology as registered in fossil diatom assemblages (Tanttu, 2021), the lithofacies category of each sediment horizon (colored bar) and the depositional stages (V-I) based on seismic stratigraphy Maitituerdi et al. (2022). Subsequent panels show (a) lake level reconstruction based on seismic stratigraphy (Maitituerdi et al., 2022), (b) The BIT Index, (c) isoGDGT-0/crenarchaeol ratio, (d) $f[\text{CREN}']$, (e) %isoGDGT-2, (f) degree of cyclisation (DC), and (g) $\text{IR}_{6\text{Me}}$. Data points with a red highlight indicate values of BIT index > 0.8 , isoGDGT-0/cren > 0.7 , $f[\text{CREN}'] > 0.04$ and %isoGDGT-2 $> 45\%$ (see methods). The associated box plots are as described in Fig. 3. Also shown is the timing of the marine isotope stages (MIS; Lisiecki and Raymo (2005)), for reference.

4.3.1 The BIT index

As presented above, PCA on the full suite of GDGTs strongly separates the brGDGTs from crenarchaeol along PC1. Moreover, variation in the BIT index (Fig. 5b) is highly correlated ($R = 0.99$, $p < 0.001$) to the PC1 scores of the respective sediment horizons (Fig. 6a; Fig. S3), demonstrating that this proxy captures the most significant variability in GDGT distributions throughout the 250-kyr sediment sequence. Lake Chala sediments cover nearly the full range of possible BIT-index values (range = 0.06–1; Fig S2) with an overall average value of 0.5. From the oldest sediments up to c. 160 ka, variation in the BIT index is erratic, switching rapidly between high (> 0.8) and low (< 0.3) values without discernible long-term trends. From c. 160 ka onwards changes in the BIT index become less erratic, and from c. 138 ka to c. 84 ka sustained periods of very low values (< 0.2) are interrupted by periods with predominantly high BIT values. BIT-index values are consistently low (< 0.2) during c. 114–96 ka, largely overlapping with Stage III which is identified as a pronounced lake low-stand episode (Maitituerdi et al. 2022; Fig. 5a-b). The lowest BIT-index values of the entire record (0.06) occur at the very start of this interval. From c. 80 ka onward, corresponding almost exactly with a sustained lithofacies shift from cm-scale banded to mm-scale laminated sediments, a major change is observed in the nature of BIT-index variability, with values approaching unity that are sustained for longer periods. BIT-index values are continuously high until c. 24 ka (roughly at the Stage IV-V transition), except for a ~10-kyr long episode c. 62-52 ka and a brief interruption dated to c. 37 ka. Sustained low BIT-index values between 20 ka and 14 ka again correspond to a sustained period of cm-scale banded sedimentation interpreted as a pronounced lake low-stand (Maitituerdi et al., 2022). Thereafter, BIT-index values rise steadily before experiencing a brief reversal to low BIT values 13–11 ka, followed by a period with values close to unity during 11–9 ka. Over the last 6 kyr, the Chala BIT index has fluctuated around 0.6.

Comparison of the BIT-index time series with those of the absolute concentrations of crenarchaeol and summed brGDGTs reveal that BIT-index variation is predominantly influenced by crenarchaeol abundance, considerably less by the contribution of brGDGTs (Fig. 7a–b), as is also the case in settling particle data (Baxter et al., 2021). However, sediment horizons with BIT-index values < 0.2 generally have brGDGT concentrations $< 300 \mu\text{g g}^{-1} C_{\text{org}}$, suggesting that brGDGT variability does affect BIT-index variation to a small extent. Also the average BIT index of the three lithofacies differs significantly (boxplots in Fig. 5b), with cm-scale banded sediments most often showing low values (average = 0.2, including a handful of distinct outliers), whereas mm-scale laminated sediments have much higher values (average = 0.7), and samples from the mm-cm scale alternating lithofacies intermediate values (average = 0.4).

4.3.2 IsoGDGT-derived proxies

The isoGDGT-derived proxies isoGDGT-0/cren, $f[\text{CREN}']$ and %isoGDGT-2 (Table 1) allow investigation of changes through time in Thaumarchaeotal production (Sinninghe Damsté et al., 2012a; Baxter et al., 2021). In the 250-kyr record of Lake Chala (Fig. 5c–e), the isoGDGT-0/cren ratio is strongly correlated to PC1 of the PCA on all GDGTs ($R = 0.59$, $p < 0.001$; $\rho = 0.99$, $p < 0.001$; Fig. S3) and PC1 of the isoGDGTs ($\rho = 1.0$, $p < 0.001$; Fig. 6d; Fig. S3). Hence isoGDGT-0/cren is also

strongly correlated with the BIT index ($R = 0.61$, $p < 0.001$; $\rho = 0.95$, $p < 0.001$; Fig. 7f), as expected because both of them are controlled by crenarchaeol abundance, and isoGDGT-0 and brGDGTs have overlapping ecological niches in the anoxic lower water column of Lake Chala (Fig. 2). IsoGDGT-0/cren variability is highly erratic in the lower part of the DeepCHALLA sequence (c. 250–160 ka) and becomes more structured thereafter, mirroring the trends displayed by the BIT index. f[CREN'] is moderately correlated with PC1 scores of all GDGTs ($R = 0.51$, $p < 0.001$) and of the isoGDGTs separately ($R = 0.58$, $p < 0.001$), and more strongly correlated to isoGDGT-0/cren ($R = 0.70$, $p < 0.001$; Fig. 7g; Fig. S3). Through most of the DeepCHALLA sequence values of f[CREN'] are low (< 0.025) (Fig. 5d), presumably reflecting the often limited presence of Group I.1b Thaumarchaeota (Baxter et al., 2021). The very few instances of higher f[CREN'] values before 60 ka mostly consist of single sediment horizons. Sustained periods of high f[CREN'] values (> 0.04) occurred from c. 60 ka to 25 ka in Stage IV and from 11 ka to 9 ka in Stage V, mostly in mm-scale laminated sediments. The %isoGDGT-2 proxy (Fig. 5e), used by Sinninghe Damsté et al. (2012a) to determine whether the isoGDGTs in Lake Chala are predominantly produced by Thaumarchaeota, is strongly inversely correlated to PC1 of the minor isoGDGTs ($R = -0.93$, $p < 0.001$). Before c. 80 ka its value hovers stably around 30%, with only two instances of more elevated values. After this time its baseline shifts to higher percentages. From c. 55 to 24 ka in Stage IV, %isoGDGT-2 is highly variable, frequently exceeding 50%. Two other periods of high %isoGDGT-2 values occurred between 20–11 ka and 9–0 ka.

TEX₈₆ is strongly correlated to PC1 of the minor isoGDGTs ($R = -0.95$, $p < 0.001$; Figs. 6e and S3). From the oldest sediment horizon until c. 180 ka, the index is relatively stable around 0.45, after which it increases to ~ 0.55 by c. 165 ka, remaining at that level until c. 80 ka (Fig. 8b). The period c. 80–20 ka is characterized by highly variable TEX₈₆ values ranging between 0.43 and 0.77. At 20 ka the index rises dramatically, reaching peak values of 0.85 at ~ 5 ka and remaining high until the top of the sequence.

Mm-scale laminated and cm-scale banded sediments again differ significantly in average isoGDGT-0/cren ratio, f[CREN'] and %isoGDGT-2 values (boxplots in Figs. 5c–d), with mm-scale laminated sediments having higher average values (39.6, 0.04, and 37.1%) than cm-scale banded sediments (1.1, 0.01, and 30.2%), and mm-cm scale alternating sediments having values intermediate (isoGDGT-0/cren ratio, %isoGDGT-2) or near-identical to cm-scale banded sediments (f[CREN']). In contrast, average TEX₈₆ values of the three lithofacies are not significantly different from one another (boxplots in Fig. 8b).

4.3.3 BrGDGT-derived proxies

The IR_{6Me} of penta- and hexa-methylated brGDGTs varies substantially throughout the DeepCHALLA sequence (0.24–0.89, average = 0.61) (Fig. 5g, note the reversed y-axis). There is strong correlation between IR_{6Me} and PC1 of the PCA on brGDGTs ($R = 0.95$, $p < 0.001$; Fig. 6b), meaning that this ratio reflects an important aspect of variability in the distribution of brGDGTs in Lake Chala sediments. IR_{6Me} values are relatively low and stable in the early part of the time series, becoming more variable from c. 170 ka onwards. Temporal variability in IR_{6Me} shows moderately negative correlation with the BIT index ($R = -0.49$, $p < 0.001$; Fig. 7c) and isoGDGT-0/cren ($R = -0.33$, $p < 0.001$). At c. 142 ka a sharp transition occurs from low to high IR_{6Me} values, almost coeval with the sustained transition to cm-scale banded sedimentation and establishment of the modern-day diatom community. From this time onwards similarity between trends in IR_{6Me} and BIT index (and also isoGDGT-0/cren) is

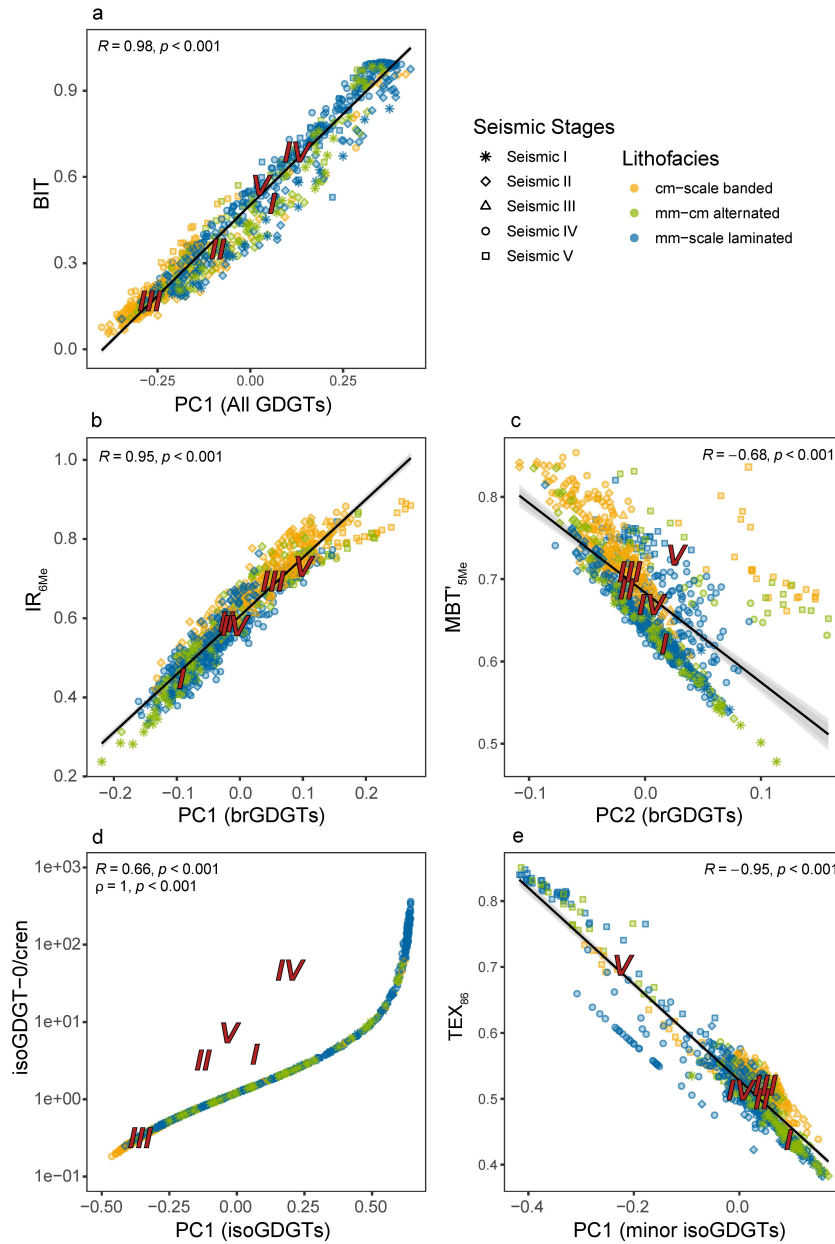


Figure 6. Scatter plots comparing GDGT-based proxies with the PC scores of individual sediment horizons in the 250-kyr DeepCHALLA sequence. (a) BIT index versus PC1 from the PCA on all GDGTs. (b) IR_{6Me} versus PC1 from the PCA on brGDGTs. (c) MBT'_{5Me} versus PC2 from the PCA on brGDGTs. (d) isoGDGT-0/cren versus PC1 from the PCA on isoGDGTs. (e) TEX_{86} versus PC1 scores from the PCA on minor isoGDGTs (isoGDGT-1 to -3, and cren'). Sediment horizons from depositional stages I-V are presented by different symbols, and colored according to lithofacies. Red numerals I-V represent the average PC scores of samples from those respective depositional stages.

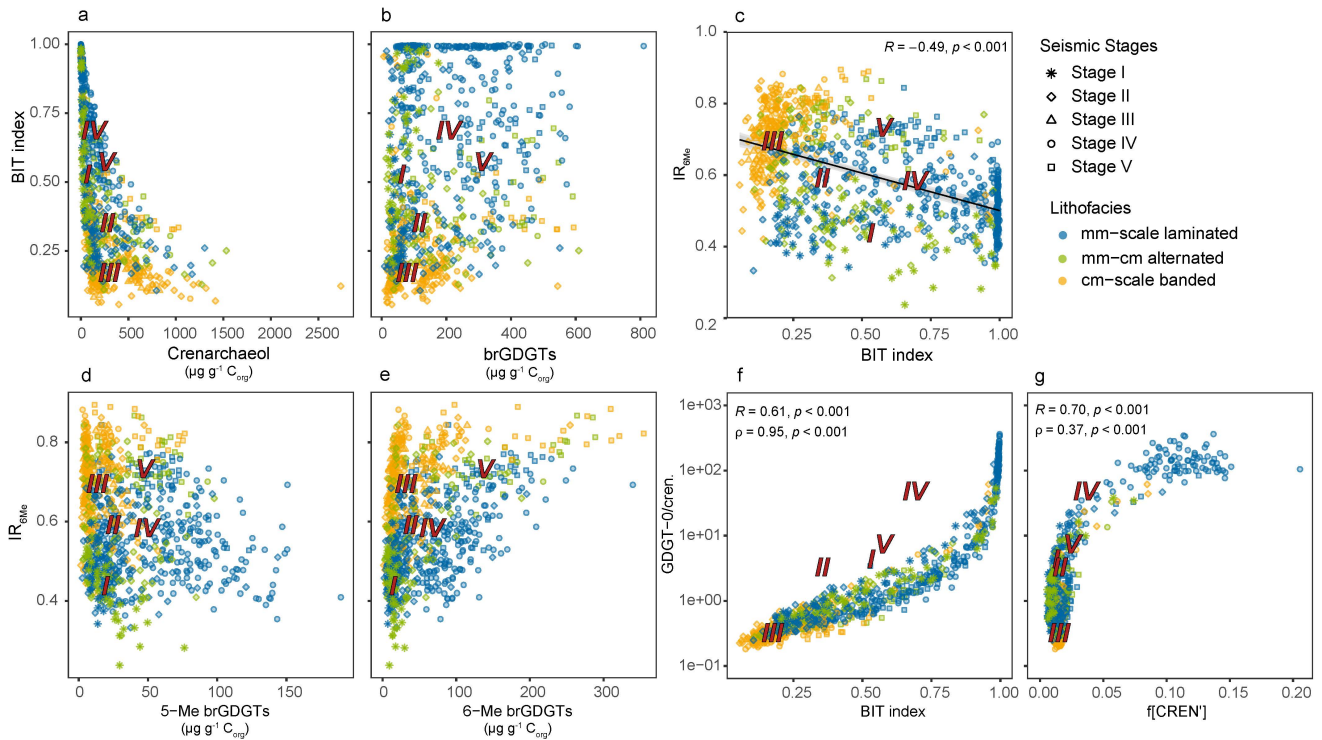


Figure 7. Scatter plots comparing variation in selected GDGTs and GDGT-based proxies. (a) BIT index versus crenarchaeol concentration, (b) BIT index versus summed brGDGT concentration; (c) IR_{6Me} versus BIT index; (d) IR_{6Me} versus summed 5-Me brGDGT concentration, (e) IR_{6Me} versus summed 6-Me brGDGT concentration, (f) isoGDGT-0/cren versus BIT index, and (g) isoGDGT-0/cren versus $f[CREN]$. Sediment horizons from depositional stages I-V are indicated by different symbols, and colored according to lithofacies. Red numerals I-V represent the average PC scores of samples from those respective depositional stages.

enhanced, resulting in stronger negative correlation between IR_{6Me} and the BIT index after 144 ka ($R = -0.64$, $p < 0.001$; Fig. S7). Comparing variation in IR_{6Me} to the concentrations of 5-Me and 6-Me brGDGTs indicates that both groups of brGDGTs have a comparable influence on the IR_{6Me} signal (Fig. 7d–e). For example, sediments with the highest IR_{6Me} values (> 0.7) also have the highest concentrations of 6-Me brGDGTs, while those with IR_{6Me} below 0.7 generally have greater amounts of 5-Me brGDGTs.

The CBT' index is partly affected by the degree of cyclisation of the brGDGTs, but as shown by its strong positive correlation with IR_{6Me} throughout the DeepCHALLA sequence ($R = 0.95$, $p < 0.001$; Fig. S3), in Lake Chala this index is mainly controlled by variation in the relative abundance of 5-Me and 6-Me brGDGTs. Accordingly, the CBT' index also shows strong correlation with PC1 of the PCA on the brGDGTs, which separates the 5-Me and 6-Me brGDGTs ($R = 0.99$, $p < 0.001$; Fig. S3). On the other hand, the degree of cyclisation of the brGDGTs (expressed with the DC ratio) shows only weak positive correlation with IR_{6Me} ($R = 0.35$, $p < 0.001$; Fig. S3), and is also only weakly correlated with either PC1 and PC2 of brGDGT

distribution ($R = 0.31$, $p < 0.001$; $R = -0.30$, $p < 0.001$). This suggests that DC is not a strong measure of the variance in the distribution of brGDGTs in Lake Chala sediments. Accordingly, its time series does not show large changes, remaining mostly
530 around 0.2, except during the period between c. 140 ka and c. 100 ka and in the last 10 kyr when larger temporal variability is observed (Fig. 5f).

The 250-kyr time series of MBT'_{5Me} is strongly correlated to both PC1 ($R = 0.66$, $p < 0.001$; Fig. 6c; Fig. S3) and PC2 ($R = -0.68$, $p < 0.001$) of the brGDGTs, and hence, naturally also to IR_{6Me} ($R = 0.84$, $p < 0.001$) and CBT' ($R = 0.68$, $p < 0.001$). This index ranges from 0.48–0.85, and besides a sharp rise at the base of the record, is relatively stable in sediments deposited
535 before c. 175 ka (Fig. 8c). Thereafter, MBT'_{5Me} first increases to near-maximum values (~ 0.8) at c. 160 ka and then drops abruptly to a sustained minimum (~ 0.6) dated to c. 150–140 ka which terminates as sharply as it started. The period from c. 140 ka until c. 80 ka is characterized by variable but generally high MBT'_{5Me} values (frequently above 0.8), again ending in an abrupt drop to values below 0.7. MBT'_{5Me} reaches its lowest values just after c. 60 ka, then gradually increases until 14 ka when a short-lived spike occurs, lasting until 11 ka and followed by a gently rising then falling trend over the last 10 kyr.

The time series of MST spanning the complete DeepCHALLA sequence is strongly correlated to PC2 of the brGDGTs ($R = -0.65$, $p < 0.001$, Fig. S3) and to the DC ($R = 0.76$, $p < 0.001$). Rescaled MST values (Baxter et al., 2023) range between 20.3 °C and 25.6 °C. As reconstructed, rescaled MST is rather stable (generally 22–23 °C) from c. 250 ka until 180 ka, at which time it gently increases to ~ 24 °C then again decreases to a pronounced minimum (~ 21.5 °C) dated to c. 145 ka (Fig. 8e). After this, MST attains peak values at c. 134 ka and 121–108 ka, separated by a minimum bottoming out c. 126 ka. From c. 108
545 to 24 ka, rescaled MST generally hovers between 22 and 23.5 °C, with the exception of an inferred cooler episode (~ 21.5 °C) centered at c. 60 ka. Sustained low MST values also occur from 21 to 14 ka. Thereafter, MST rises sharply to a mid-Holocene maximum (8.5–4.5 ka) followed by slightly lower values in sediments deposited during the last 4 kyr.

As is the case with most GDGTs, also average values of the proxies IR_{6Me} , DC, MBT'_{5Me} and rescaled MST (°C) are significantly different between samples extracted from mm-scale laminated and cm-scale banded sediments, now with cm-
550 scale banded sediments producing higher values on average (respectively 0.71, 0.30, 0.72 and 23.0; see boxplots in Figs. 5 and 7) than mm-scale laminated sediments (0.54, 0.32, 0.66 and 22.7).

4.4 Periodicities in GDGT concentrations and proxies

Periodicity analysis on down-core profiles of selected GDGT concentrations and proxies (Fig. 9; Figs. S9–S11) show strong cyclicities likely related to orbital precession (23 kyr) and perhaps obliquity (41 kyr). However, periodicities of 22.2 and 44.4
555 kyr in the concentration of crenarchaeol become apparent only from c. 180 ka and c. 110 ka onwards (see wavelet analysis; Fig. 9c). The lack (or weakness) of these cycles in the older portion of the sediment record is also evident in the varying amplitude of band-pass filters with those periodicities (Fig. 9b), which is very modest in Stage I sediments and increases in the course of Stage II. Moreover, in the global wavelet spectrum restricted to the period 180–0 ka, the signatures of precession- and obliquity-scale cycles are enhanced compared to that covering the complete record, and the cycle lengths shift closer to the
560 astronomical solutions (Figs. 9d and 9e). Also the IR_{6Me} and BIT-index time series display periodicities close to 23 and 41 kyr (Figs. S9–S10). Although less clear as in the case of crenarchaeol, also the wavelet spectra and band-pass filtered time series of

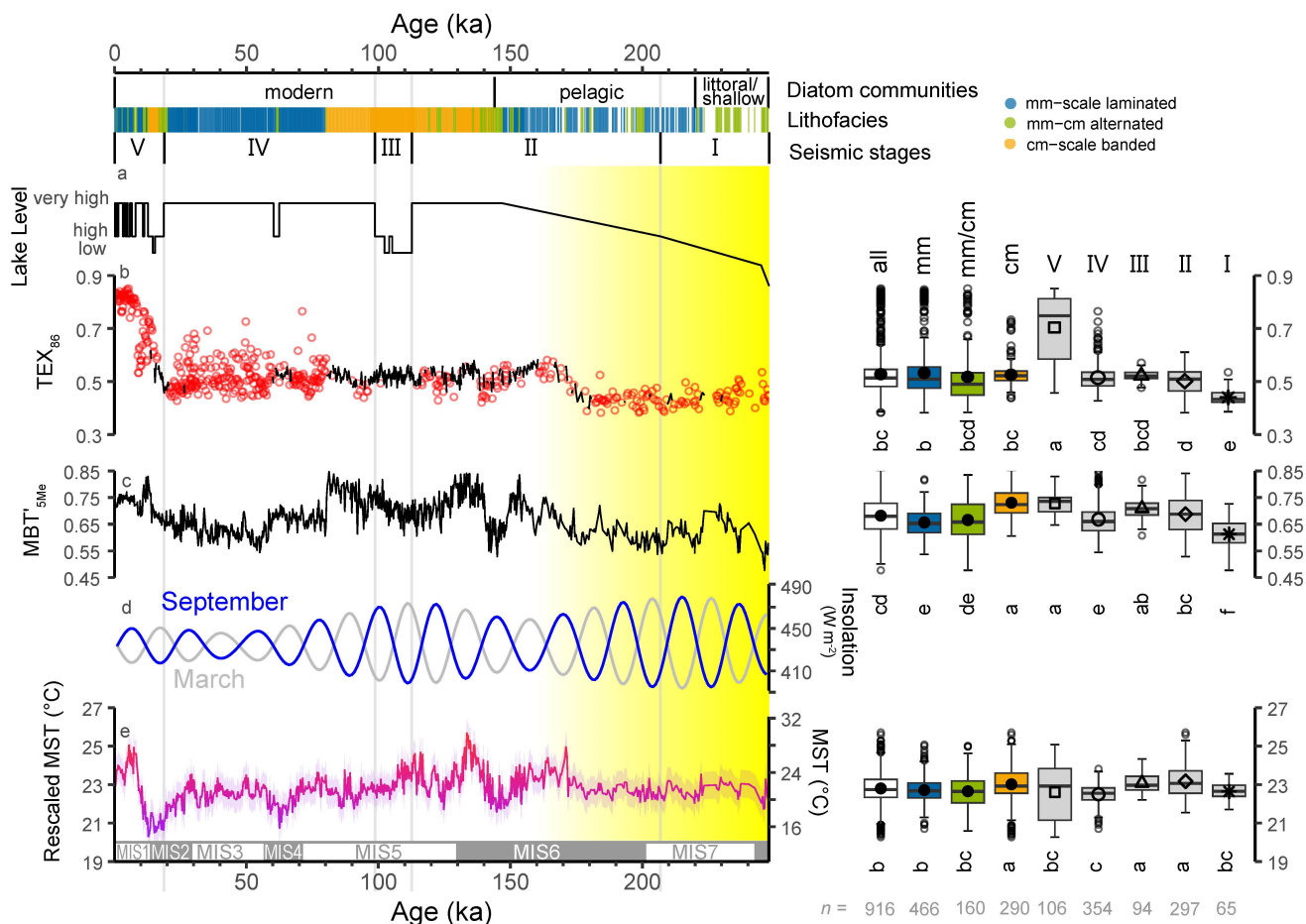


Figure 8. Down-core profiles of selected GDGT-based paleotemperature proxies in the DeepCHALLA sediment sequence, in relation to Lake Chala system evolution over the past 250 kyr. Indicated on top are the timing of three major phases in lake ecology as registered in fossil diatom assemblages (Tanttu, 2021), the lithofacies category of each sediment horizon (colored bar) and the depositional stages (V-I) based on seismic stratigraphy Maitituerdi et al. (2022). Subsequent panels show (a) lake level reconstruction based on seismic stratigraphy (Maitituerdi et al., 2022), (b) TEX₈₆ values with red circles indicating samples excluded from the time series using the filtering method of Baxter et al. (2021), (c) MBT'_{5Me} index, (d) mean daily insolation at the equator in September (blue line) and March (grey line), and (e) Mean Summer Temperature (MST), calculated according to Pearson et al. (2011) and rescaled using an ensemble reconstruction of post-glacial (20-0 ka) temperature history from seven other East African lakes following Baxter et al. (2023). The associated box plots are as described in Fig. 3. Also shown is the timing of the marine isotope stages (MIS; Lisiecki and Raymo (2005)), for reference.

these two proxies indicate weak expression of the astronomical cycles during Stage I and the first half of Stage II, becoming more pronounced when analysis is restricted to the last 180 kyr.

5 Discussion

565 5.1 Influence of lake basin evolution on niches of GDGT producers

The low concentrations of all GDGTs during the first c. 50–70 kyr of lacustrine deposition in the Lake Chala basin (Fig. 3) might be interpreted to indicate poorer preservation of the aquatically produced GDGTs, due to longer exposure to oxygen while settling through the water column and/or in unconsolidated surficial sediments after settling but prior to permanent burial. However, GDGTs are found abundantly in well-oxygenated environments such as aerated soils, and are generally
570 considered to be resilient to degradation at least on the timescale of this study (Schouten et al., 2013). Alternatively, the GDGT concentrations may only appear low because of normalisation against higher C_{org} values. However, the C_{org} content of Lake Chala sediments deposited during this early period is not systematically higher than in later stages (Fig. 3b). We therefore interpret the low concentrations of all GDGTs in this section of the record (Fig. 3) to reflect lower GDGT production, because a shallow and/or well-mixed and oxygenated water column was less favorable to either brGDGT producers or Thaumarcheota
575 (Fig. 10a). Seismic stratigraphy does indicate that lake depth during Stage I (c. 248–207 ka) was markedly lower than today (Maitituferdi et al., 2022), and also the common occurrence of benthic diatoms in the first c. 30 kyr of lake history (Tanttu, 2021) confirms the proximity of shallow-water habitat to the drill site. The first meaningful rise in GDGT concentrations c. 215 ka (Fig. 3) is broadly coeval with the disappearance of benthic diatoms, indicative of a substantial increase in water depth; and with the first consistent deposition of mm-scale laminated sediments (Fig. 3), suggesting that this deepening promoted greater
580 persistence of bottom water anoxia, and thus of the sub-oxic and anoxic niches required by aquatic GDGT producers.

Besides lower-than-average GDGT concentrations, several other aspects of GDGT variability were different before c. 200–180 ka compared to later on. First, concentrations of all GDGTs (crenarchaeol, isoGDGT-0, minor isoGDGTs, and summed brGDGTs) are positively correlated with each other (see Fig. S4 in comparison to correlations during 180 - 0 ka in Fig. S6), in conflict with their niche partitioning in the modern system which predicts distinct temporal trends in the two groups of
585 GDGTs associated with either the upper mixed layer (crenarchaeol and minor isoGDGTs) or the anoxic zones (isoGDGT-0 and brGDGTs). Only when the GDGT time series are limited to the last c. 144 kyr do correlations between these GDGTs reflect their different association with distinct water column zones in the modern lake. Notably, the last c. 144 kyr is the period for which fossil diatom assemblages attest that nutrient budgets and cycling in Lake Chala, and thus presumably also its water column structure, have resembled the present-day situation. Similar temporal shifts occur in the correlations between GDGT-
590 based proxies. For example, inverse correlation between the BIT index and IR_{6Me} improves from $R = -0.31$ ($p < 0.001$) in the section before c. 144 ka to $R = -0.64$ ($p < 0.001$) after c. 144 ka, reflecting the strong connection between them based on the niches of GDGT producers identified in the modern system. Also, temporal variation in some GDGT proxies influenced by water-column mixing and stratification (BIT index, isoGDGT-0/cren) is highly erratic before c. 170 ka, and others (IR_{6Me} , $f[CREN']$) seem largely unresponsive before c. 200 ka. In summary, these proxies do not appear to provide a cohesive account

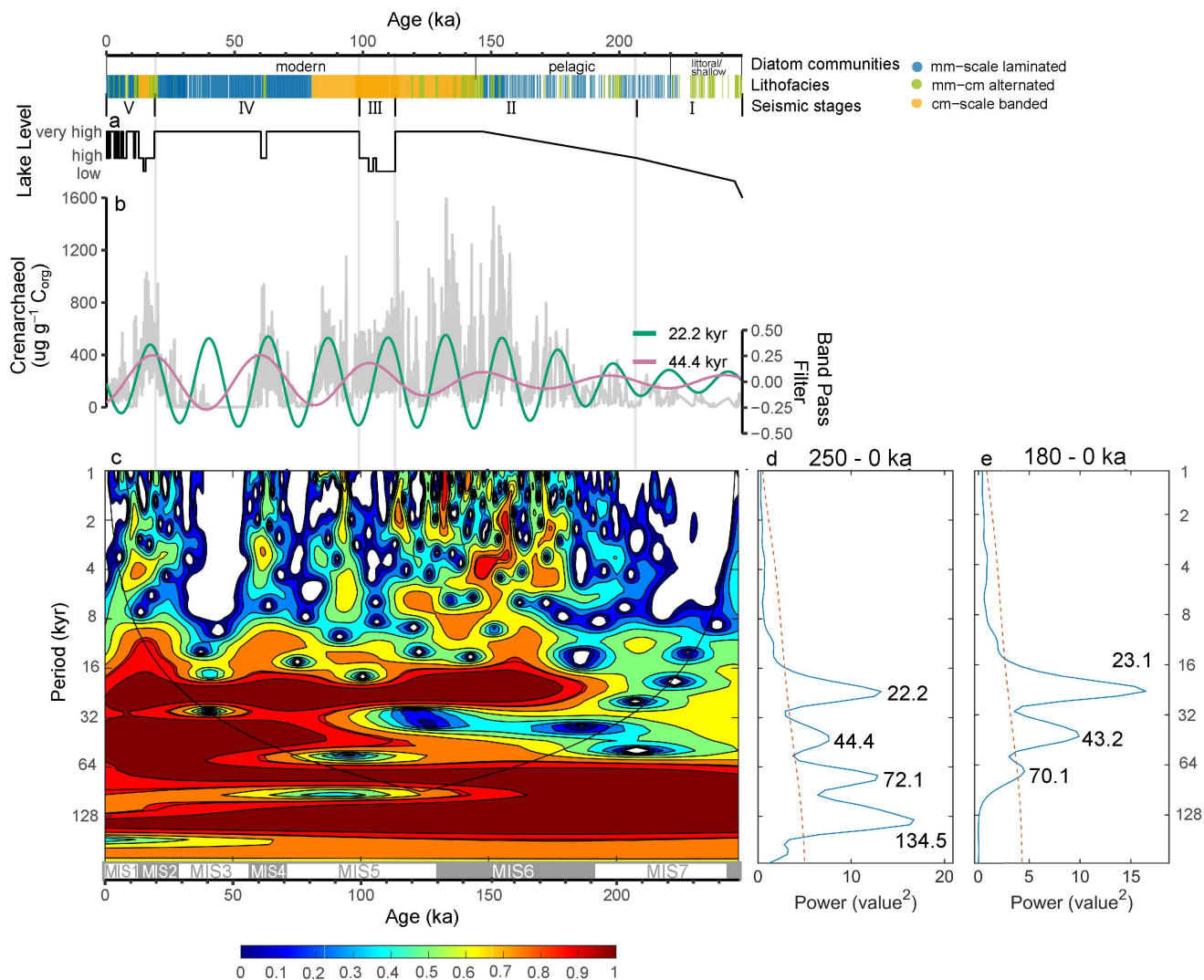


Figure 9. Periodicity analysis of crenarchaeol concentration in the 250-kyr DeepCHALLA sediment sequence. Indicated on top are the timing of three major phases in lake ecology as registered in fossil diatom assemblages (Tanttu, 2021), the lithofacies category of each sediment horizon (colored bar) and the depositional stages (V-I) based on seismic stratigraphy Maitituerdi et al. (2022). Subsequent panels show (a) lake level reconstruction based on seismic stratigraphy (Maitituerdi et al., 2022), (b) variation in crenarchaeol concentration in light grey with green and pink curves representing the time series after band-pass filtering with periods similar to those of orbital precession and obliquity, as revealed by wavelet analysis, and (c) visual representation of wavelet analysis using a morlet function, with warm and cold colors reflecting high and low values of the power spectrum. Also shown is the timing of the marine isotope stages (MIS; Lisiecki and Raymo (2005)), for reference. Panels (d) and (e) summarize the wavelet spectra of crenarchaeol concentration in the complete DeepCHALLA sequence (250-0 ka) and in the section 180-0 ka only, to highlight more pronounced precession and obliquity cycles in the latter. The red stippled line in (d) and (e) represents the 95% confidence interval; dominant frequencies are labelled at the top of the maxima.

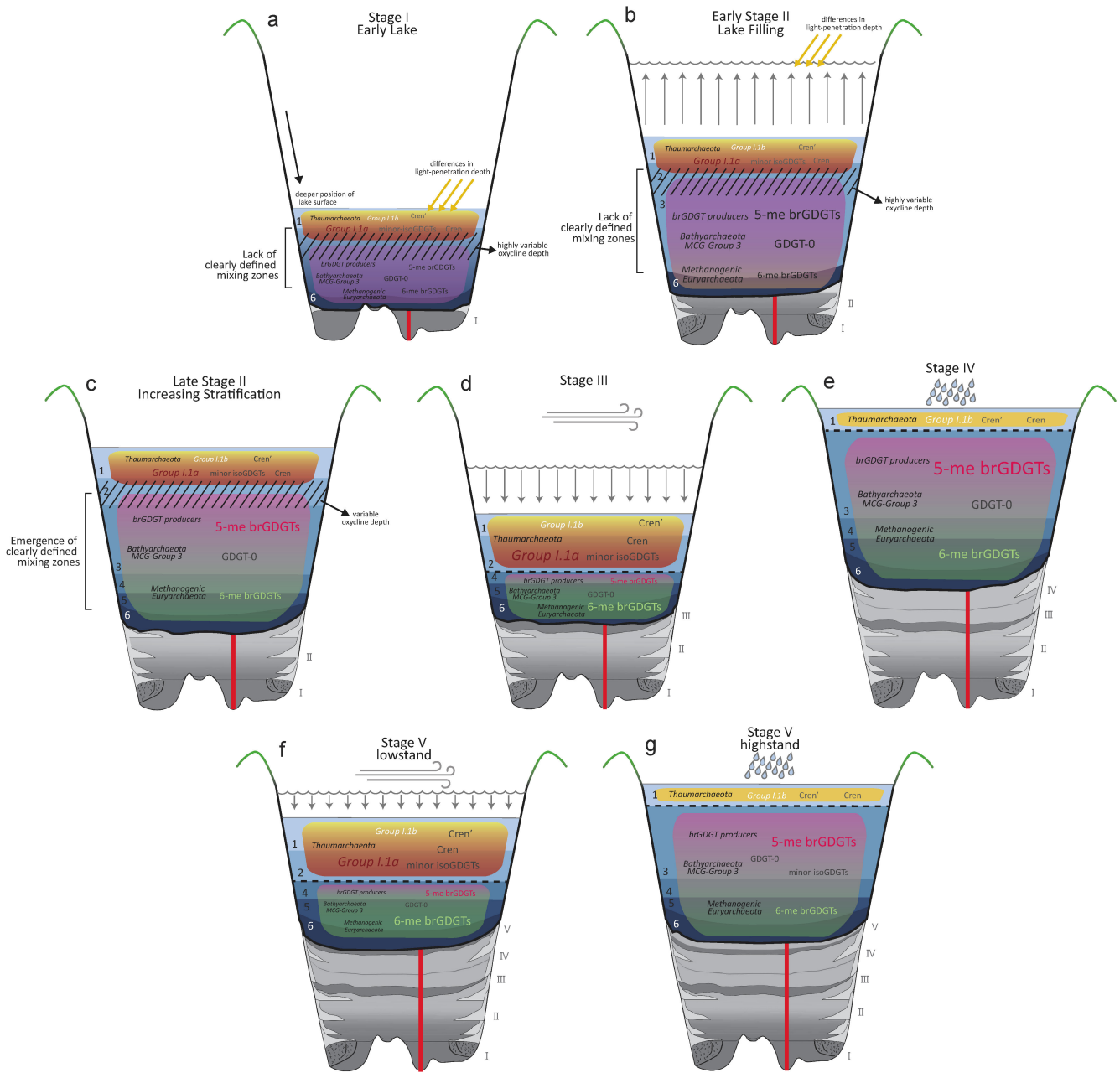


Figure 10. Schematic representation of the ecological niches and distribution of GDGTs and their producers in the water column of Lake Chala during major successive stages of lake basin history over the past 250 kyr, based on GDGT time series in the DeepCHALLA sediment sequence (red line; this study) and inferences from SPM and settling particle data in the modern system (Sinninghe Damsté et al., 2009; Buckles et al., 2014; van Bree et al., 2020; Baxter et al., 2021). The gradual infill of the crater basin with sediments is based on seismic stratigraphy (Maitituerdi et al., 2022), with darker grey shading reflecting low-stand conditions.

595 of changes in lake depth and mixing regime during the early part of lake history. During Stage II (c. 207–113 ka), seismic stratigraphy indicates that total water depth increased steadily, i.e. the surface level of Lake Chala rose faster than the rate of sediment accumulation filling the basin. However, this lake deepening was accompanied by only a very modest increase in lake surface area, due to the near-vertically sloping crater walls (Maitituerdi et al., 2022). Comparative analysis of 60 crater lakes in western Uganda showed that the depth of water-column mixing in these systems is most strongly related to lake surface area, not the height of the crater rim that might be thought to provide wind shelter (De Crop and Verschuren, 2021). Therefore in Lake Chala, where lake surface area is nearly constant across a large range of lake depths (Maitituerdi et al., 2022), changes in lake depth alone cannot be responsible for changes in the depth of the mixed layer. In the absence of >100 m of sediments deposited later on, the crater basin during Stage II was substantially deeper than today, and the water column of Lake Chala may have attained its overall greatest height ever (>200 m). Under these conditions, mixing of the entire water column might be expected to have been much less likely than today. However, given the thinner sediment infill at that time, the crater bottom and side walls probably were still fairly porous, allowing greater subsurface outflow and thus removal of the dissolved solids that might otherwise accumulate in the lower water column by decomposition of organic matter, or dissolution of photosynthetically precipitated calcite. This more 'leaky' nature of the crater basin prevented development of the chemical density gradient which promotes permanent stratification (biogenic meromixis, sensu Hutchinson 1937), and thus allowed at least occasional mixing of the deeper water column at multi-annual time scales: under the right weather conditions (for example, strong lake-surface cooling during an exceptionally windy dry season), this deep but chemically dilute water column could experience complete turnover, allowing oxygen to penetrate to the profundal lake bottom. Therefore, not only Stage I but also the deep early phase of Stage II were likely characterized by sporadic events of complete mixing, contrasting with the present-day situation of a permanently stratified, and permanently anoxic, lower water column. We suggest that the erratic variation in GDGT-based proxies such as the BIT index, isoGDGT-0/cren and f[CREN'] prior to c. 170 ka may be explained by the occasional occurrence of such deep-mixing events, with intermittent peak values indicating that multi-annual episodes of stratification and deep-water anoxia did occur, but inconsistently (Fig. 5). In support of this inference, frequent interruption of the mm-scale laminated sediments by alternating mm-cm scale lamination imply that events of complete mixing did indeed occur. Most importantly, lack of chemical stratification during Stage II meant that meromictic conditions were maintained (at least most of the time) by the temperature gradient alone (thermogenic meromixis, sensu Katsev et al. 2010), and thus that the water column of Lake Chala did not comprise today's six well-defined depth zones (Fig. 10a). Zones 4–5, which at present constitute the permanent anoxic zone and have higher dissolved ion content and lower pH than the mixing Zones 1–3, probably did not yet exist (Fig. 10b). Consequently the depth of oxygen penetration during seasonal deep-mixing events must have been highly variable between years, because it was not restricted by a static chemocline (De Crop and Verschuren, 2021). Moreover, due to the more dilute water mass in addition to low biological productivity typical of deep lakes, perhaps also the average depth of visible light and UV penetration was greater than today (Secchi disk depth varies seasonally between 1 and 8 m; van Bree et al. 2018; Fig. 10a–b). As Thaumarchaeota are photosensitive (Merbt et al., 2012; Horak et al., 2018)) this may have influenced their ability to grow in the upper water column and, hence, their presence and/or production. Given these marked differences in aquatic environment, it seems unsurprising that distributional relationships among different GDGTs and GDGT-

630 based proxies from before c. 170 ka do not match those observed in the modern system and younger sediments. As association of the different GDGTs with particular niches in the modern-day water column of Lake Chala underpins understanding of climate-proxy relationships, simple extrapolation of this understanding to the earliest phases of lake history is unwarranted.

Further support for a diminished influence of climate on the GDGT proxies measured in the older sediments can be gleaned from the periodicity analysis. Namely, the apparent influence of orbital insolation forcing on certain GDGT concentrations (e.g., crenarchaeol) and proxies (e.g., BIT index and IR_{6Me}) is strong in the younger portion of the time series but weak before 635 c. 180 ka in the case of precession and before c. 90 ka in the case of obliquity (Fig. 9, Figs. S9-S10). Precession is known to strongly influence monsoon dynamics and hydroclimate in tropical Africa, as it controls the amount and distribution of solar radiation received there (Singarayer and Burrough, 2015). Due to variation in orbital eccentricity modulating the amplitude of precessional insolation forcing (Scholz et al., 2007; Blome et al., 2012), the prominence of a precession signature in African 640 climate history can be expected to vary through time. However the amplitude of precession was larger, on average, during c. 250-180 ka (late MIS8 to early MIS6) than during the last glacial period (MIS4–MIS2) (Fig. 8d), arguing against this being a feasible explanation for our data. Also, delayed expression of the obliquity cycle relative to precession could partly relate to the polar ice sheets reaching greatest extent during the last glacial period (MIS4–MIS2), as this enhanced the influence of high-latitude climate dynamics on the tropics (Tjallingii et al., 2008), but this fails to explain the lack of an obliquity signature 645 during the penultimate glacial period (MIS6). Moreover the timing of when an apparent orbital period appears in the GDGT time series is not consistent among proxies and most often began before MIS4 (Fig. 9, Figs. S9-S10). In conclusion, lack of orbital insolation signatures in GDGT time series from the older part of the sequence confirms that climate variability was probably not the dominant mechanism driving variability in sedimentary GDGT distributions during this period, unlike during more recent lake history.

650 Progressive accumulation of fine-grained sediments in the Lake Chala basin (in total ~70 m by c. 180 ka; Maitituerdi et al. 2022; Fig. 10b) gradually diminished the leaky nature of the basin floor, such that more dissolved solids were retained in turn promoting development of the chemical density stratification that could maintain biogenic meromixis. Thus mixing Zones 4 and 5 probably developed during the later phase of Stage II (Fig. 10b). Judging from our GDGT data, the water column of Lake Chala attained its modern-day structure of six mixing zones from c. 180-170 ka onward. Nevertheless, establishment of the 655 modern-day diatom community c. 144 ka (Tanttu, 2021) implies a dramatic change in open-water nutrient budgets or cycling ~30 kyr later. As the heavily silicified *A. barkeri* presumably requires more nutrients for population persistence than *Nitzschia* species (Tanttu, 2021), establishment of the former taxon in Lake Chala c. 144 kyr ago testifies to improved upcycling of nutrients from the hypolimnion. Coincident transition to mainly cm-scale banded sedimentation (Fig. 3a) indicates that deep mixing must indeed have occasionally reached the lake bottom, causing modest sediment disturbance. The occurrence of such 660 events would have been promoted if an episode of drier climatic conditions reduced lake depth by lowering its surface level. However, as evidence of lake-level lowering at this time is lacking in seismic stratigraphy (Fig. 3a), we surmise that both the facies transition and the improved nutrient budget may have resulted from shallowing of the water column due to the progressive accumulation of sediments (~100 m by that time; Maitituerdi et al. 2022). The combined evidence suggests that despite development of the six-zone water-column structure, the stability of chemical stratification was still relatively low,

665 so that it could be overcome by the deep convective mixing occurring during an exceptionally cool or windy dry season. Another ~ 30 kyr later, Stage III started with a major drop in lake surface level (Moernaut et al., 2010; Maitituerdi et al., 2022), indicating that water loss by lake-surface evaporation markedly exceeded water inputs from catchment precipitation and sub-surface inflow. The consequent reduction in lake volume must have led to an overall increase in dissolved-ion concentration, such that by the end of Stage III the resistance to deep mixing approached conditions similar to today (Fig. 10c). Presumably, 670 the transition to a more positive water balance which ended Stage III also strengthened chemical stratification across the Zone 3/4 boundary by adding dilute water to the annually mixed surface layer (Zones 1-3), such that by c. 80 kyr ago Lake Chala enjoyed stable meromixis, as evidenced by the almost uninterrupted deposition of mm-scale laminated sediments throughout the remainder of Stage IV. In summary, the sequence of events which first created the six depth zones in the water column of Lake Chala and then enhanced their distinctness in terms of ambient physical and chemical conditions, allowed the niches of 675 GDGT producers to become increasingly relatable to those observed in the modern-day system. Consequently between c. 180 ka and c. 80 ka there is increasing consistency between lake conditions as inferred from the distributions of GDGTs based on modern-system understanding, and the evidence from lithostratigraphy, fossil diatom assemblages and seismic reflection data which reflect the long-term history of changes in respectively water-column mixing and lake depth.

Between c. 140 and c. 80 ka, a period when predominantly cm-scale banded sediments indicate that permanent stratification 680 (meromixis) in Lake Chala was less stable than before and after, several long sections of low BIT-index and isoGDGT-0/cren values occur in combination with high IR_{6Me} values, suggesting a relatively thicker oxygenated layer (Zones 1–2) and greatly reduced or absent anoxic lower mixed layer (Zone 3). This is also indicated by lower-than-average concentrations of the anoxically produced brGDGTs and isoGDGT-0. These data indicate that deep mixing was frequent but most often halted by the chemocline at the top of Zone 4, which in turn suggests that also total lake depth was lower during this broad period than 685 before and after. In particular, the longest period of consistently low BIT-index and isoGDGT-0/cren values c. 113–99 ka match near-perfectly with the timing of the major Stage III low-stand (Fig. 5; Fig. 10d). Concentrations of all GDGTs and derived proxies point to an unprecedented change in the structure of the water column of Lake Chala c. 80 kyr ago, when inferred loss of Thaumarchaeota and increasing absolute and relative proportions of all GDGTs produced in anoxic waters suggest a rather abrupt establishment of strongly stratified conditions, as also indicated by the equally abrupt transition from cm-scale banded 690 to mm-scale laminated sediments. The seismic record suggests that lake level was consistently high throughout Stage IV (Fig. 10e), except for a brief interlude of ponded sedimentation (i.e., an inferred lake low-stand) at c. 62 ka, also registered as a brief interruption of mm-scale laminated sedimentation (Fig. 3a). Between c. 80 ka and 25 ka, GDGT concentrations and proxies mostly suggest an expanded anoxic zone under tall water column conditions and more limited upper water column mixing: reduced amounts of crenarchaeol and the minor isoGDGTs relative to isoGDGT-0 and the brGDGTs translate to mostly high 695 BIT-index and isoGDGT/cren values, and generally low IR_{6Me} . These patterns in stratification-associated GDGTs and proxies reversed during a ~ 10 -kyr period dated to between c. 69 ka and c. 60 ka, in agreement with the seismic and lithofacies evidence for a low-stand at c. 62 ka. Also at the end of Stage IV and after transition to Stage V, patterns in these GDGT proxies remain consistent with the seismic and lithofacies data, which indicate another period of reduced lake level and deep mixing between 24 ka and 14 ka (Fig. 10f), apparently second in amplitude only to the Stage III low-stand (Fig. 5). However by the onset of

700 Stage V the additional accumulation of ~55 m of sediments had markedly reduced the magnitude of lake-level drop required to generate bottom disturbance, at a comparable position of the lake's surface level. After high-stand conditions between 12 ka and 9 ka (Fig. 10g), in the last 9000 years Lake Chala has been characterized by a moderately deep water column, with certain GDGT proxies (e.g., the BIT index) suggesting a fluctuating lake level but high stability of water-column stratification inferred from GDGT proxies matching the predominantly mm-scale laminated sedimentation.

705 **5.2 Environmental controls on the IR_{6Me} proxy in the Lake Chala record**

In soils and peats (Weijers et al., 2007; Peterse et al., 2012; De Jonge et al., 2014; Xiao et al., 2015; Naafs et al., 2017a, b) strong correlations occur between pH and the degree of cyclisation of brGDGTs, or the relative contribution of 6-Me brGDGTs. Although similar relationships have been reported in surface sediment datasets from lakes (e.g., Raberg et al. 2021; Dang et al. 2016), they are not unambiguous (e.g., Russell et al. 2018; Martínez-Sosa et al. 2021), possibly due to unaccounted variability in pH conditions with depth and season in lakes. In the DeepCHALLA sequence, it appears that the relative contribution of 5-Me and 6-Me isomers has a strong influence on the CBT' index and that the DC is not an obviously important measure for understanding variability in brGDGT distributions. Notably, whereas SPM data (van Bree et al., 2020) do not clearly reveal the environmental significance of the DC and CBT' indices in modern-day Lake Chala, they revealed that IR_{6Me} reflects variation in the spatially distinct niches of 5-Me and 6-Me brGDGT producers in the water column (see section 2.5; van Bree et al. 2020). Notably, the pH range in their respective niches (7.2–8 in Zone 3 and 6.9–7.1 in Zones 4–5; Buckles et al. 2014; Baxter et al. 2021) opposes the trend found in soils, where 6-Me isomers dominate in high pH conditions (De Jonge et al., 2014). This ambiguity suggests that IR_{6Me} variation in the Lake Chala sediment sequence is likely related to another factor than pH.

Mechanistic understanding of the modern-day Lake Chala system strongly couples variation in IR_{6Me} on seasonal and longer timescales with BIT-index variation. An increase in IR_{6Me} can be linked to either enhanced mixing or reduced lake depth shrinking Zone 3, compensated by relative expansion of Zone 2 where Group I.1a Thaumarchaeota are produced, thus lowering the BIT index. The opposing trends in these two proxies is clearly apparent in the last c. 160 kyr ($R = -0.61$, $p < 0.001$), and imply that both the BIT index and IR_{6Me} register changes in the lake's water balance through its influence on the relative size of the different mixing zones. However, as hydrological proxies they also display important differences, such as the sharpness of recorded transitions in water-column structure. For example, during the Stage III lowstand period c. 113–99 ka, the BIT index displays sustained low values (most often <0.2), suggesting that the strong reduction in lake depth and enhanced upper water column mixing started and ended abruptly (Fig. 5b). The IR_{6Me} during this period begins at low values but steadily increases, inferring a similarly dramatic but more gradual decrease in lake depth (Fig. 5g). BIT-index shifts through time may be rather abrupt because it depends on the proliferation of Thaumarchaeota, which appear highly sensitive to changes in the upper mixed layer (i.e., they either bloom or fail to bloom depending on ambient conditions) (Baxter et al., 2021). By contrast, the brGDGTs controlling variation in IR_{6Me} are produced in the anoxic lower water column, which makes their abundance less sensitive to environmental changes impacting the upper water column and thus displaying a more paced response to gradual expansion/shrinking of the anoxic zones during phases of lake level rise or decline. Consequently the BIT index may be more sensitive and/or respond quicker to climate-driven changes in lake water balance (as attested by its truthful

registration of relatively modest drought events in the last 200 years: Buckles et al. 2016), even though overall lake depth is likely the most important factor controlling the BIT index on long time scales. Episodes when both the BIT index and IR_{6Me} infer abrupt changes in lake depth, for example, at c. 140 ka and 80 ka, thus likely do represent drastic changes in climatic moisture balance within a relatively brief period of only a few hundred years. Additionally, under extreme shallow oxycline conditions (i.e., strong upper water-column stratification) the BIT index has a sensitivity threshold defined by the near absence of Thaumarchaeota (BIT index values approaching 1), beyond which variation in inferred wet climate conditions are no longer registered (Baxter et al., 2021). In the DeepCHALLA record the BIT index approaches 1 during several sustained periods between c. 80 ka and 24 ka, largely overlapping with seismic Stage IV and suggesting persistent high lake level and extremely stratified water column conditions (Fig. 5b). The IR_{6Me} proxy continues to vary in this section (Fig. 5g), and therefore provides valuable additional information on changes in lake depth or water-column structure during such intervals. Certainly, the exact relationship between 5Me- and 6Me-brGDGTs and the particular water column zones which allows their relative proportion to be used as a qualitative proxy for lake depth in Lake Chala is not likely universal across different lake systems. Even in the similarly meromictic Lake Lugano (Switzerland) markedly different brGDGT distributions with depth occur (Weber et al., 2018), implying that comprehensive local water-column profiling of GDGT distributions is necessary prior to interpretation of down-core BIT index or IR_{6Me} records.

5.3 Reliability of GDGT-based temperature proxies in Lake Chala

Multiple lines of evidence presented above (see section 5.1) indicate that GDGT variability in the deepest, oldest portion of the DeepCHALLA sediment sequence is not predominantly controlled by past climate variation, prompting restriction of GDGT-based temperature inference (using TEX₈₆, MBT'_{5Me} or MST) to the last 180 kyr of the record. Previous studies (Sinninghe Damsté et al., 2012a; Buckles et al., 2013; Baxter et al., 2021) already showed that the TEX₈₆ index of Lake Chala sediments is highly sensitive to contributions from non-Thaumarchaeotal sources to the sedimentary isoGDGTs, leading to incorrect temperature reconstruction. To distinguish between trustworthy and problematic temperature estimates, the isoGDGT-0/cren, f[CREN'] and %isoGDGT-2 proxies have been used to detect TEX₈₆ values which are likely influenced by mixed isoGDGT sources and therefore do not accurately reflect past temperature (Sinninghe Damsté et al., 2012a). In Lake Chala the non-Thaumarchaeotal contribution can be assessed using threshold values informed by GDGT distributions in multi-year SPM and settling particle data (Baxter et al., 2021). Accordingly, sediment horizons with either BIT index > 0.8, isoGDGT-0/cren > 0.7, f[CREN'] > 0.04 or %isoGDGT-2 > 45% (407 out of 798 in the 180–0 ka section, or 51% of the total) indicate that the sedimentary isoGDGTs are not largely derived from (Group I.1a) Thaumarchaeota and, hence, that TEX₈₆ temperature estimates from these horizons should be rejected. The consequent rejection of the overwhelming majority of measurements on Stage IV sediments prevents TEX₈₆-based temperature reconstruction over most of the glacial period (MIS4 to MIS2) between c. 85 ka and 20 ka (Fig. 8b). Moreover, with exception of a TEX₈₆ increase from ~0.45 to 0.6 after 20 ka (translating to a warming of > 10 °C using the calibration of Tierney et al. 2010a), presumed trustworthy TEX₈₆ values remain relatively stable at ~0.45–0.55 throughout the last c. 180 kyr, which can be considered unrealistic as available climate records indicate that also low-latitude regions including tropical Africa experienced significant temperature variation at glacial-interglacial time

scales (Blome et al., 2012; Johnson et al., 2016). Thus even though the named thresholds provide some guidance for identifying trustworthy values, exclusion of more than half of the measured sediment horizons and apparent lack of response of the remnant time series to global temperature trends compromises the reliability of the TEX₈₆ index as paleothermometer in Lake Chala.

Variation in the MBT'_{5Me} index throughout the 180-0 ka section of the DeepCHALLA sequence implies a temporal pattern of temperature change which is likewise incompatible with global temperature variation at glacial-interglacial time scales. For example, while MBT'_{5Me} correctly estimates regional temperature to have been above-average during the last interglacial period (MIS5), it shows no clear pattern of alternating warmer and cooler conditions during interstadials MIS5e–MIS5a. Also the inferred coldest interval of the last glacial cycle is reconstructed to have occurred around 50 ka within MIS3, rather than during the Last Glacial Maximum in MIS2. Notably the abrupt shifts increase and decrease in MBT'_{5Me} at respectively c. 140 ka and c. 80 ka occur simultaneously with major hydrological changes in Lake Chala as recorded by the BIT index and IR_{6Me} (Figs. 5 and 8). This suggests a strong imprint of climate-driven hydrological change on MBT'_{5Me}, and reason to disqualify its use for temperature reconstruction at this site. Periodicity analysis of MBT'_{5Me} over the last 180 kyr does reveal cycles of 24.8 kyr and 37.6 kyr potentially reflecting response to insolation variation due to precession and obliquity, but only the obliquity-band signal is significant using the 95% confidence interval. However, as similar cyclicities occur in the hydrological proxies crenarchaeol, BIT index and IR_{6Me} (Fig. 9, Figs. S9-S10), and as especially precession strongly influences tropical monsoon dynamics, this does not suffice to use MBT'_{5Me} as paleotemperature proxy at Lake Chala.

Recent GDGT-based climate studies on African lake records (e.g., Bittner et al. 2022) indicate that in order to achieve more consistent temperature reconstructions 6-Me brGDGTs should be included in the calibration of brGDGT-based temperature proxies (Baxter et al., 2023). Application of the global lake calibration by Pearson et al. (2011), which estimates mean summer temperature (MST) based on the combined abundance of 5-Me and 6-Me brGDGTs, to the DeepCHALLA sequence produces a temperature reconstruction displaying peak temperatures of 25 °C being reached during the current interglacial period (the Holocene) and between c. 140 and c. 130 ka, which likely (i.e., accounting for chronological uncertainty in the present age model) represents MIS5e, the known warmest episode of the last interglacial period (Fig. 8e). Conversely, inferred cool episodes centered at c. 150 ka, c. 60 ka and 15 ka correspond to known periods of extensive high-latitude glaciation during the penultimate ice age (MIS6) and the last glacial period (MIS4 and MIS2). Importantly, the MST time series does not show large shifts at c. 140 and c. 80 ka together with those in the BIT index and IR_{6Me}, indicating that this temperature proxy is not affected by reorganization of water column structure related to changes in lake depth, and thus likely a more trustworthy tracer of changes in local air temperature than MBT'_{5Me}. The MST time series also does not display clear changes associated with low BIT-index and isoGDGT-0/cren values during the Stage III low-stand, supporting the notion that the GDGT drivers of the MST proxy vary independently from changes in lake mixing. We therefore suggest that the MST time series covering the last 180 ka of the DeepCHALLA sequence may constitute a reliable record of past temperature variation in the Lake Chala region covering almost two glacial-interglacial cycles. This suggestion appears to be supported by clear periodicities of 23.0 kyr and 40.1 kyr in this data over the last 160 kyr, presumably reflecting the influences of orbital precession and obliquity on tropical African paleoclimate (Fig. S11e).

6 Conclusions

Analysis of iso- and brGDGTs in the 250-kyr DeepCHALLA sediment sequence from Lake Chala shows that the first c. 70 kyr of sedimentation are characterized by relatively low GDGT concentrations, and erratic variation in the BIT index and isoGDGT-0/cren ratio, suggesting a poorly stratified water column with highly unstable oxycline position. Comparison with independent measures of lake-basin evolution indicates that water column structure during this early period was dissimilar to the present-day situation, because the lake had a leaky hydrology which prevented the accumulation of dissolved solids, thereby hampering chemical stratification and the formation of distinct mixing zones. Hence the differentiated niches of various GDGT producers as occurring in the water column today were not yet established, resulting in GDGT proxy values that were not predominantly controlled by climate variability. In line with this, time series of crenarchaeol concentration, the BIT index and IR_{6Me} only start to display periodicities reflecting orbital insolation forcing of the region's climate from c. 180 ka onwards, suggesting that from around this time climate rather than lake basin evolution exerted the primary control on niches of GDGT producers and hence GDGT-derived proxies in the lake. The connection between GDGT proxies and climate as understood on the basis of modern-system studies solidified between c. 180 ka and c. 80 ka as the lake gradually developed the strong chemical gradient in the lower water column characterising modern-day conditions, permitting increasingly more trustworthy quantitative inferences of past climate variability during those more recent periods.

The IR_{6Me}, which captures the relative proportion of 6Me-brGDGTs and 5Me-brGDGTs, in Lake Chala is related to past changes in lake depth altering the relative size of the distinct niches where these lipids are most abundantly produced. Hence IR_{6Me} can be an important proxy for investigating past changes in climatic moisture balance changes in this system, alongside the BIT index. Detailed consideration of alternative GDGT-based paleothermometers resulted in rejection of the TEX₈₆ temperature proxy, as previously set filtering criteria (Baxter et al., 2021) indicate that half of the sediment horizons younger than c. 180 ka contain a significant fraction of non-Thaumarchaeotal isoGDGTs. In particular, the strong influence of upper water-column mixing on Thaumarchaeota niche space casts doubt on the application of this temperature proxy in Lake Chala, and likely also other (tropical) lakes experiencing shallow oxycline conditions. The MBT'_{5Me} index, commonly assumed to best capture the temperature dependence of brGDGTs (Russell et al., 2018; Martínez-Sosa et al., 2021), results in a reconstruction that lacks a clear glacial-interglacial pattern and shows evidence for an overprint of lake mixing influences. Consistent with indications of the importance of 6-Me brGDGTs in temperature proxies applied to Lake Chala (Baxter et al., 2023), we find that MST reconstruction using the global lake calibration of Pearson et al. (2011) displays a strong and temporally feasible alternation between inferred warm and cool episodes over the last glacial-interglacial cycle, and contains clear periodicities related to the long-term variation in solar insolation due to orbital precession and obliquity. We stress that the niche partitioning of GDGT producers within the distinct water-column mixing zones of Lake Chala underpinning the temperature proxies as presented here is potentially unique (as discussed previously in Baxter et al. 2021). Dimictic and monomictic lakes, as are common in cold- and warm-temperate regions, may be equivalent to zones 1-2 or zones 1-3 of Lake Chala depending on their trophic status (i.e., level of primary productivity), as this would control the occurrence and seasonal persistence of hypolimnetic anoxia. Unstratifying (truly shallow) lakes enjoy year-round oxygen injection and nutrient upcycling, and thus present GDGT

producers with entirely different niches. At the other extreme of the depth gradient, permanent stratification of the lower water column (meromixis) can be created and maintained by different processes, and with different prevalence in temperate and tropical lakes (Gulati et al., 2017), consequently the occurrence of GDGT niches as in zones 4-6 of Lake Chala is more likely site-specific (and as documented here, may change over long time scales). Thorough modern-system studies should ideally be
840 conducted before applying such proxies to the sedimentary record of any type of lake system.

Importantly, the types of chemical and physical changes that characterize lake-system evolution at Lake Chala are not altogether unique, and similar processes are certainly involved in the history of most lake basins. To date these potential confounding factors are generally not considered when interpreting biomarker-based climate records from lakes. This work shows the necessity of applying a comprehensive approach which incorporates lake-basin information when interpreting down-
845 core trends in sedimentary GDGT proxies to reconstruct past climate history, in particular when involving GDGTs that are produced *in situ* in the water column or sediments. Based on our findings, particular caution is recommended when interpreting proxy records that extend to the initial filling stage of lakes or include episodes when lake-system functioning and sedimentation were clearly different from today, regardless of the apparent continuity of lacustrine deposition.

Data availability. Data from this manuscript is available upon request via Zenodo; DIO 10.5281/zenodo.11068099.

850 *Author contributions.* Project administration was done by DV. Project conceptualization was done by DV, JSSD, FP and AJB. Funding acquisition, data curation and resource procurement were done by DV and JSSD. FP, DV, JSSD and NW were responsible for supervision. Investigation was performed by AJB and AM. Formal analysis, visualization and writing of the original draft was done by AJB. All authors reviewed and edited the manuscript.

Competing interests. The author has declared that there are no competing interests.

855 *Disclaimer.* Publisher's note: Copernicus Publications remains neutral with regard to jurisdictional claims in published maps and institutional affiliations.

Acknowledgements. This research was co-financed by NESSC Gravitation Grant 024.002.001 from the Dutch Ministry of Education, Culture and Science (OCW) to JSSD; by Ghent University Collaborative Research Operation grant BOF13/GOA/023, BRAIN-be grant BR-121-A2 from the Belgian Science Policy Office (BelSPO), Hercules infrastructure grant AUGÉ/15/14-G0H2916N from the Research Foundation
860 of Flanders, and a Francqui research professor mandate to DV; and by the International Continental Scientific Drilling Program through the DeepCHALLA project (<https://www.icdp-online.org/projects/world/africa/lake-challa/>). Recovery of the Lake Chala sediment record

was facilitated by the government of Kenya through permit P/16/7890/10400 from the National Commission for Science, Technology and Innovation (NACOSTI), license EIA/PSL/3851 from the National Environmental Management Authority (NEMA), and research passes for foreign nationals issued by the Department of Immigration; and by the government of Tanzania through permits NA-2016-67 (270-285) and NA-2016-201 (277-292) from the Tanzania Commission for Science and Technology (COSTECH), permit EIA/10/0143/V.I/04 from the National Environmental Management Council, and resident permits issued by the Immigration Department. The lake-drilling operation was subject to environmental impact assessments conducted by Kamfor (Nairobi, Kenya) and Tansheq (Dar es Salaam, Tanzania), and permission from the Lands and Settlement Office of Taita-Taveta County (Kenya) to use government land as staging area.

The authors wish to thank DeepCHALLA partners in Kenya and Tanzania for project facilitation; C. M. Oluseno, the 'Air Force One' team, the Kamba and Taveta communities of Lake Chala area (villages of Challa, Kasokoni, Kidong and Nakuruto), and the DeepCHALLA team of field scientists for assistance in recovering the complete sediment record of Lake Chala; and the National Lacustrine Core Facility (LacCore) at the University of Minnesota (USA) for organizing the splitting, logging and initial processing of core samples. We are further grateful to F. Hilgen for assistance with periodicity analysis, and to C. De Jonge and two anonymous reviewers whose feedback has substantially improved this manuscript.

- Bale, N. J., Palatinszky, M., Rijpstra, W. I. C., Herbold, C. W., Wagner, M., and Damsté, J. S.: Membrane lipid composition of the moderately thermophilic ammonia-oxidizing archaeon "Candidatus Nitrosotenuis uzonensis" at different growth temperatures, *Applied and Environmental Microbiology*, 85, <https://doi.org/10.1128/AEM.01332-19>, 2019.
- Barker, P. A., Hurrell, E. R., Leng, M. J., Wolff, C., Cocquyt, C., Sloane, H. J., and Verschuren, D.: Seasonality in equatorial climate over the past 25 k.y. Revealed by oxygen isotope records from Kilimanjaro, *Geology*, 39, <https://doi.org/10.1130/G32419.1>, 2011a.
- Barker, P. A., Hurrell, E. R., Leng, M. J., Plessen, B., Wolff, C., Conley, D. J., Keppens, E., Milne, I., Cumming, B. F., Laird, K. R., Kendrick, C. P., Wynn, P. M., and Verschuren, D.: Carbon cycling within an East African lake revealed by the carbon isotope composition of diatom silica: A 25-ka record from Lake Challa, Mt. Kilimanjaro, *Quaternary Science Reviews*, 66, <https://doi.org/10.1016/j.quascirev.2012.07.016>, 2013.
- 885 Barker, S., Knorr, G., Edwards, R. L., Parrenin, F., Putnam, A. E., Skinner, L. C., Wolff, E., and Ziegler, M.: 800,000 Years of abrupt climate variability, *Science*, 334, <https://doi.org/10.1126/science.1203580>, 2011b.
- Baxter, A. J., Hopmans, E. C., Russell, J. M., and Sinninghe Damsté, J. S.: Bacterial GMGTs in East African lake sediments: Their potential as palaeotemperature indicators, *Geochimica et Cosmochimica Acta*, 259, 155–169, <https://doi.org/10.1016/j.gca.2019.05.039>, 2019.
- Baxter, A. J., van Bree, L., Peterse, F., Hopmans, E. C., Villanueva, L., Verschuren, D., and Sinninghe Damsté, J. S.: Seasonal and multi-annual variation in the abundance of isoprenoid GDGT membrane lipids and their producers in the water column of a meromictic equatorial crater lake (Lake Chala, East Africa), *Quaternary Science Reviews*, 273, <https://doi.org/10.1016/j.quascirev.2021.107263>, 2021.
- 890 Baxter, A. J., Verschuren, D., Peterse, F., Miralles, D. G., Martin-Jones, C. M., Maitituerdi, A., Van der Meeren, T., Van Daele, M., Lane, C. S., Haug, G. H., Olago, D. O., and Sinninghe Damsté, J. S.: Reversed Holocene temperature–moisture relationship in the Horn of Africa, *Nature*, 620, 336–343, <https://doi.org/10.1038/s41586-023-06272-5>, 2023.
- 895 Bechtel, A., Smittenberg, R. H., Bernasconi, S. M., and Schubert, C. J.: Distribution of branched and isoprenoid tetraether lipids in an oligotrophic and a eutrophic Swiss lake: Insights into sources and GDGT-based proxies, *Organic Geochemistry*, 41, <https://doi.org/10.1016/j.orggeochem.2010.04.022>, 2010.
- Bittner, L., De Jonge, C., Gil-Romera, G., Lamb, H. F., Russell, J. M., and Zech, M.: A Holocene temperature (brGDGT) record from Garba Guracha, a high-altitude lake in Ethiopia, *Biogeosciences*, 19, <https://doi.org/10.5194/bg-19-5357-2022>, 2022.
- 900 Blaauw, M., van Geel, B., Kristen, I., Plessen, B., Lyaruu, A., Engstrom, D. R., van der Plicht, J., and Verschuren, D.: High-resolution 14C dating of a 25,000-year lake-sediment record from equatorial East Africa, *Quaternary Science Reviews*, 30, <https://doi.org/10.1016/j.quascirev.2011.07.014>, 2011.
- Blaga, C. I., Reichert, G. J., Heiri, O., and Sinninghe Damsté, J. S.: Tetraether membrane lipid distributions in water-column particulate matter and sediments: A study of 47 European lakes along a north-south transect, *Journal of Paleolimnology*, 41, <https://doi.org/10.1007/s10933-008-9242-2>, 2009.
- 905 Blaga, C. I., Reichert, G. J., Lotter, A. F., Anselmetti, F. S., and Sinninghe Damsté, J. S.: A TEX₈₆ lake record suggests simultaneous shifts in temperature in Central Europe and Greenland during the last deglaciation, *Geophysical Research Letters*, 40, <https://doi.org/10.1002/grl.50181>, 2013.
- Blome, M. W., Cohen, A. S., Tryon, C. A., Brooks, A. S., and Russell, J.: The environmental context for the origins of modern human diversity: A synthesis of regional variability in African climate 150,000-30,000 years ago, *Journal of Human Evolution*, <https://doi.org/10.1016/j.jhevol.2012.01.011>, 2012.
- 910

- Bodé, S., De Wispelaere, L., Hemp, A., Verschuren, D., and Boeckx, P.: Water-isotope ecohydrology of Mount Kilimanjaro, *Ecohydrology*, 13, <https://doi.org/10.1002/eco.2171>, 2020.
- 915 Buckles, L. K., Villanueva, L., Weijers, J. W., Verschuren, D., and Damsté, J. S.: Linking isoprenoidal GDGT membrane lipid distributions with gene abundances of ammonia-oxidizing Thaumarchaeota and uncultured crenarchaeotal groups in the water column of a tropical lake (Lake Challa, East Africa), *Environmental Microbiology*, <https://doi.org/10.1111/1462-2920.12118>, 2013.
- Buckles, L. K., Weijers, J. W. H., Verschuren, D., and Sinninghe Damsté, J. S.: Sources of core and intact branched tetraether membrane lipids in the lacustrine environment: Anatomy of Lake Challa and its catchment, equatorial East Africa, *Geochimica et Cosmochimica Acta*, <https://doi.org/10.1016/j.gca.2014.04.042>, 2014.
- 920 Buckles, L. K., Verschuren, D., Weijers, J. W., Cocquyt, C., Blaauw, M., and Damsté, J. S.: Interannual and (multi-)decadal variability in the sedimentary BIT index of Lake Challa, East Africa, over the past 2200 years: Assessment of the precipitation proxy, *Climate of the Past*, 12, 1243–1262, <https://doi.org/10.5194/cp-12-1243-2016>, 2016.
- Cao, M., Rivas-Ruiz, P., del Carmen Trapote, M., Vegas-Vilarrúbia, T., Rull, V., and Rosell-Melé, A.: Seasonal effects of water temperature and dissolved oxygen on the isoGDGT proxy (TEX₈₆) in a Mediterranean oligotrophic lake, *Chemical Geology*, 551, <https://doi.org/10.1016/j.chemgeo.2020.119759>, 2020.
- 925 Chen, Y., Zheng, F., Yang, H., Yang, W., Wu, R., Liu, X., Liang, H., Chen, H., Pei, H., Zhang, C., Pancost, R. D., and Zeng, Z.: The production of diverse brGDGTs by an Acidobacterium providing a physiological basis for paleoclimate proxies, *Geochimica et Cosmochimica Acta*, 337, 155–165, 2022.
- Cheng, H., Edwards, R. L., Sinha, A., Spötl, C., Yi, L., Chen, S., Kelly, M., Kathayat, G., Wang, X., Li, X., Kong, X., Wang, Y., Ning, Y., and 930 Zhang, H.: The Asian monsoon over the past 640,000 years and ice age terminations, *Nature*, 534, <https://doi.org/10.1038/nature18591>, 2016.
- Cohen, A. S.: *Paleolimnology: the history and evolution of lake systems*, Oxford university press, 2003.
- Cohen, A. S., Stone, J. R., Beuning, K. R. M., Park, L. E., Reinthal, P. N., Dettman, D., Scholz, C. A., Johnson, T. C., King, J. W., Talbot, M. R., Brown, E. T., and Ivory, S. J.: Ecological consequences of early Late Pleistocene megadroughts in tropical Africa, *Proceedings of the National Academy of Sciences*, <https://doi.org/10.1073/pnas.0703873104>, 2007.
- 935 Dang, X. Y., Xue, J. T., Yang, H., and Xie, S. C.: Environmental impacts on the distribution of microbial tetraether lipids in Chinese lakes with contrasting pH: Implications for lacustrine paleoenvironmental reconstructions, *Science China Earth Sciences*, 59, <https://doi.org/10.1007/s11430-015-5234-z>, 2016.
- De Crop, W. and Verschuren, D.: Determining patterns of stratification and mixing in tropical crater lakes through intermittent water-column 940 profiling: A case study in western Uganda, *Journal of African Earth Sciences*, 153, <https://doi.org/10.1016/j.jafrearsci.2019.02.019>, 2019.
- De Crop, W. and Verschuren, D.: Mixing regimes in the equatorial crater lakes of western Uganda, *Limnologia*, 90, <https://doi.org/10.1016/j.limno.2021.125891>, 2021.
- De Jonge, C., Hopmans, E. C., Stadnitskaia, A., Rijpstra, W. I. C., Hofland, R., Tegelaar, E., and Sinninghe Damsté, J. S.: Identification of novel penta- and hexamethylated branched glycerol dialkyl glycerol tetraethers in peat using HPLC-MS2, GC-MS and GC-SMB-MS, 945 *Organic Geochemistry*, <https://doi.org/10.1016/j.orggeochem.2012.10.004>, 2013.
- De Jonge, C., Hopmans, E. C., Zell, C. I., Kim, J. H., Schouten, S., and Sinninghe Damsté, J. S.: Occurrence and abundance of 6-methyl branched glycerol dialkyl glycerol tetraethers in soils: Implications for palaeoclimate reconstruction, *Geochimica et Cosmochimica Acta*, <https://doi.org/10.1016/j.gca.2014.06.013>, 2014.

- De Jonge, C., Stadnitskaia, A., Hopmans, E. C., Cherkashov, G., Fedotov, A., Streletskaia, I. D., Vasiliev, A. A., and Sinninghe Damsté, J. S.: Drastic changes in the distribution of branched tetraether lipids in suspended matter and sediments from the Yenisei River and Kara Sea (Siberia): Implications for the use of brGDGT-based proxies in coastal marine sediments, *Geochimica et Cosmochimica Acta*, 165, <https://doi.org/10.1016/j.gca.2015.05.044>, 2015.
- De Jonge, C., Radujković, D., Sigurdsson, B. D., Weedon, J. T., Janssens, I., and Peterse, F.: Lipid biomarker temperature proxy responds to abrupt shift in the bacterial community composition in geothermally heated soils, *Organic Geochemistry*, 137, <https://doi.org/10.1016/j.orggeochem.2019.07.006>, 2019.
- De Rosa, M. and Gambacorta, A.: The lipids of archaeobacteria, *Progress in Lipid Research*, 27, [https://doi.org/10.1016/0163-7827\(88\)90011-2](https://doi.org/10.1016/0163-7827(88)90011-2), 1988.
- De Wispelaere, L., Bodé, S., Hervé-Fernández, P., Hemp, A., Verschuren, D., and Boeckx, P.: Plant water resource partitioning and isotopic fractionation during transpiration in a seasonally dry tropical climate, *Biogeosciences*, 14, <https://doi.org/10.5194/bg-14-73-2017>, 2017.
- Elling, F. J., Könnike, M., Nicol, G. W., Stieglmeier, M., Bayer, B., Spieck, E., de la Torre, J. R., Becker, K. W., Thomm, M., Prosser, J. I., Herndl, G. J., Schleper, C., and Hinrichs, K. U.: Chemotaxonomic characterisation of the thaumarchaeal lipidome, *Environmental Microbiology*, 19, <https://doi.org/10.1111/1462-2920.13759>, 2017.
- Feakins, S. J., Wu, M. S., Ponton, C., and Tierney, J. E.: Biomarkers reveal abrupt switches in hydroclimate during the last glacial in southern California, *Earth and Planetary Science Letters*, 515, <https://doi.org/10.1016/j.epsl.2019.03.024>, 2019.
- Garellick, S., Russell, J. M., Dee, S., Verschuren, D., and Olago, D. O.: Atmospheric controls on precipitation isotopes and hydroclimate in high-elevation regions in Eastern Africa since the Last Glacial Maximum, *Earth and Planetary Science Letters*, 567, <https://doi.org/10.1016/j.epsl.2021.116984>, 2021.
- Griepentrog, M., De Wispelaere, L., Bauters, M., Bodé, S., Hemp, A., Verschuren, D., and Boeckx, P.: Influence of plant growth form, habitat and season on leaf-wax n-alkane hydrogen-isotopic signatures in equatorial East Africa, *Geochimica et Cosmochimica Acta*, 263, <https://doi.org/10.1016/j.gca.2019.08.004>, 2019.
- Gulati, R. D., Zadereev, E. S., and Degermendzhi, A. G.: *Ecology of meromictic lakes*, vol. 228, Springer, 2017.
- Håkanson, L. and Jansson, M.: *Principles of lake sedimentology*, vol. 316, Springer-verlag Berlin, 1983.
- Halamka, T. A., Raberg, J. H., McFarlin, J. M., Younkin, A. D., Mulligan, C., Liu, X. L., and Kopf, S. H.: Production of diverse brGDGTs by *Acidobacterium Solibacter usitatus* in response to temperature, pH, and O₂ provides a culturing perspective on brGDGT proxies and biosynthesis, *Geobiology*, 21, <https://doi.org/10.1111/gbi.12525>, 2023.
- Hemp, A.: Continuum or zonation? Altitudinal gradients in the forest vegetation of Mt. Kilimanjaro, *Plant Ecology*, 184, <https://doi.org/10.1007/s11258-005-9049-4>, 2006.
- Holzheimer, M., Sinninghe Damsté, J. S., Schouten, S., Havenith, R. W., Cunha, A. V., and Minnaard, A. J.: Total Synthesis of the Alleged Structure of Crenarchaeol Enables Structure Revision, *Angewandte Chemie - International Edition*, 60, <https://doi.org/10.1002/anie.202105384>, 2021.
- Hopmans, E. C., Weijers, J. W., Schefuß, E., Herfort, L., Sinninghe Damsté, J. S., and Schouten, S.: A novel proxy for terrestrial organic matter in sediments based on branched and isoprenoid tetraether lipids, *Earth and Planetary Science Letters*, 224, 107–116, <https://doi.org/10.1016/j.epsl.2004.05.012>, 2004.
- Hopmans, E. C., Schouten, S., and Sinninghe Damsté, J. S.: The effect of improved chromatography on GDGT-based palaeoproxies, *Organic Geochemistry*, <https://doi.org/10.1016/j.orggeochem.2015.12.006>, 2016.

- Horak, R. E., Qin, W., Bertagnolli, A. D., Nelson, A., Heal, K. R., Han, H., Heller, M., Schauer, A. J., Jeffrey, W. H., Armbrust, E. V., Moffett, J. W., Ingalls, A. E., Stahl, D. A., and Devol, A. H.: Relative impacts of light, temperature, and reactive oxygen on thaumarchaeal ammonia oxidation in the North Pacific Ocean, *Limnology and Oceanography*, 63, <https://doi.org/10.1002/lno.10665>, 2018.
- 990 Huguet, C., Hopmans, E. C., Febo-Ayala, W., Thompson, D. H., Damsté, J. S. S., and Schouten, S.: An improved method to determine the absolute abundance of glycerol dibiphytanyl glycerol tetraether lipids, *Organic Geochemistry*, 37, 1036–1041, 2006.
- Hutchinson, G. E.: A Contribution to the Limnology of Arid Regions, *Transactions of the Connecticut Academy of Arts and Sciences*, 33, 47–132, 1937.
- Johnson, T. C., Werne, J. P., Brown, E. T., Abbott, A., Berke, M., Steinman, B. A., Halbur, J., Contreras, S., Grosshuesch, S., Deino, A., Scholz, C. A., Lyons, R. P., Schouten, S., and Damsté, J. S.: A progressively wetter climate in southern East Africa over the past 1.3 million years, *Nature*, <https://doi.org/10.1038/nature19065>, 2016.
- 995 Jones, R. N., McMahon, T. A., and Bowler, J. M.: Modelling historical lake levels and recent climate change at three closed lakes, Western Victoria, Australia (c.1840-1990), *Journal of Hydrology*, 246, [https://doi.org/10.1016/S0022-1694\(01\)00369-9](https://doi.org/10.1016/S0022-1694(01)00369-9), 2001.
- Katsev, S., Crowe, S. A., Mucci, A., Sundby, B., Nomosatryo, S., Douglas Haffner, G., and Fowle, D. A.: Mixing and its effects on biogeochemistry in the persistently stratified, deep, tropical Lake Matano, Indonesia, *Limnology and Oceanography*, 55, 763–776, 2010.
- 1000 Kim, J. G., Jung, M. Y., Park, S. J., Rijpstra, W. I. C., Sinninghe Damsté, J. S., Madsen, E. L., Min, D., Kim, J. S., Kim, G. J., and Rhee, S. K.: Cultivation of a highly enriched ammonia-oxidizing archaeon of thaumarchaeotal group I.1b from an agricultural soil, *Environmental Microbiology*, 14, <https://doi.org/10.1111/j.1462-2920.2012.02740.x>, 2012.
- Kim, J. H., van der Meer, J., Schouten, S., Helmke, P., Willmott, V., Sangiorgi, F., Koç, N., Hopmans, E. C., and Damsté, J. S.: New indices and calibrations derived from the distribution of crenarchaeal isoprenoid tetraether lipids: Implications for past sea surface temperature reconstructions, *Geochimica et Cosmochimica Acta*, 74, 4639–4654, <https://doi.org/10.1016/j.gca.2010.05.027>, 2010.
- 1005 Lewis, W. M.: A Revised Classification of Lakes Based on Mixing, *Canadian Journal of Fisheries and Aquatic Sciences*, 40, <https://doi.org/10.1139/f83-207>, 1983.
- Lewis, W. M.: Tropical limnology, *Annual review of ecology and systematics*, 18, <https://doi.org/10.1146/annurev.es.18.110187.001111>, 1987.
- 1010 Li, M., Hinnov, L., and Kump, L.: Acycle: Time-series analysis software for paleoclimate research and education, *Computers and Geosciences*, 127, <https://doi.org/10.1016/j.cageo.2019.02.011>, 2019.
- Lisiecki, L. E. and Raymo, M. E.: A Pliocene-Pleistocene stack of 57 globally distributed benthic $\delta^{18}\text{O}$ records, *Paleoceanography*, 20, <https://doi.org/10.1029/2004PA001071>, 2005.
- Loomis, S. E., Russell, J. M., Eggermont, H., Verschuren, D., and Sinninghe Damsté, J. S.: Effects of temperature, pH and nutrient concentration on branched GDGT distributions in East African lakes: Implications for paleoenvironmental reconstruction, *Organic Geochemistry*, 66, <https://doi.org/10.1016/j.orggeochem.2013.10.012>, 2014a.
- 1015 Loomis, S. E., Russell, J. M., Heurix, A. M., D'Andrea, W. J., and Damsté, J. S. S.: Seasonal variability of branched glycerol dialkyl glycerol tetraethers (brGDGTs) in a temperate lake system, *Geochimica et Cosmochimica Acta*, 144, 173–187, 2014b.
- Lê, S., Josse, J., and Husson, F.: FactoMineR: An R package for multivariate analysis, *Journal of Statistical Software*, 25, <https://doi.org/10.18637/jss.v025.i01>, 2008.
- 1020 Maitituerdi, A.: Depositional history of Lake Chala (Mt. Kilimanjaro, equatorial east Africa): reference frame for a high-resolution, 250 kyr paleoenvironmental archive, Unpublished Doctoral thesis, University of Haifa, Israel, 2023.

- Maitituerdi, A., Daele, M. V., Verschuren, D., Batist, M. D., and Waldmann, N.: Depositional history of Lake Chala (Mt. Kilimanjaro, equatorial East Africa) from high-resolution seismic stratigraphy, *Journal of African Earth Sciences*, 189, 1025 <https://doi.org/10.1016/j.jafrearsci.2022.104499>, 2022.
- Martin-Jones, C., Lane, C., Daele, M. V., Van Der Meeren, T., Wolff, C., Moorhouse, H., Tomlinson, E., and Verschuren, D.: History of scoria-cone eruptions on the eastern shoulder of the Kenya–Tanzania Rift revealed in the 250-ka sediment record of Lake Chala near Mount Kilimanjaro, *Journal of Quaternary Science*, <https://doi.org/10.1002/jqs.3140>, 2020.
- Martínez-Sosa, P. and Tierney, J. E.: Lacustrine brGDGT response to microcosm and mesocosm incubations, *Organic Geochemistry*, 127, 1030 <https://doi.org/10.1016/j.orggeochem.2018.10.011>, 2019.
- Martínez-Sosa, P., Tierney, J. E., Stefanescu, I. C., Dearing Crampton-Flood, E., Shuman, B. N., and Routsom, C.: A global Bayesian temperature calibration for lacustrine brGDGTs, *Geochimica et Cosmochimica Acta*, 305, <https://doi.org/10.1016/j.gca.2021.04.038>, 2021.
- Melles, M., Brigham-Grette, J., Minyuk, P. S., Nowaczyk, N. R., Wennrich, V., DeConto, R. M., Anderson, P. M., Andreev, A. A., Coletti, A., Cook, T. L., et al.: 2.8 million years of Arctic climate change from Lake El'gygytgyn, NE Russia, *science*, 337, 315–320, 2012.
- 1035 Merbt, S. N., Stahl, D. A., Casamayor, E. O., Martí, E., Nicol, G. W., and Prosser, J. I.: Differential photoinhibition of bacterial and archaeal ammonia oxidation, *FEMS Microbiology Letters*, 327, <https://doi.org/10.1111/j.1574-6968.2011.02457.x>, 2012.
- Miller, C. S., Gosling, W. D., Kemp, D. B., Coe, A. L., and Gilmour, I.: Drivers of ecosystem and climate change in tropical West Africa over the past ~540 000 years, *Journal of Quaternary Science*, <https://doi.org/10.1002/jqs.2893>, 2016.
- Moernaut, J., Verschuren, D., Charlet, F., Kristen, I., Fagot, M., and Batist, M. D.: The seismic-stratigraphic record of lake-level fluctuations 1040 in Lake Challa: Hydrological stability and change in equatorial East Africa over the last 140 kyr, *Earth and Planetary Science Letters*, 290, <https://doi.org/10.1016/j.epsl.2009.12.023>, 2010.
- Naafs, B., Gallego-Sala, A., Inglis, G., and Pancost, R.: Refining the global branched glycerol dialkyl glycerol tetraether (brGDGT) soil temperature calibration, *Organic Geochemistry*, 106, 48–56, 2017a.
- Naafs, B. D., Inglis, G. N., Zheng, Y., Amesbury, M. J., Biester, H., Bindler, R., Blewett, J., Burrows, M. A., del Castillo Torres, D., Chambers, 1045 F. M., Cohen, A. D., Evershed, R. P., Feakins, S. J., Galka, M., Gallego-Sala, A., Gandois, L., Gray, D. M., Hatcher, P. G., Coronado, E. N. H., Hughes, P. D., Huguet, A., Könönen, M., Laggoun-Défarge, F., Lähteenoja, O., Lamentowicz, M., Marchant, R., McClymont, E., Pontevedra-Pombal, X., Ponton, C., Pourmand, A., Rizzuti, A. M., Rochefort, L., Schellekens, J., Vleeschouwer, F. D., and Pancost, R. D.: Introducing global peat-specific temperature and pH calibrations based on brGDGT bacterial lipids, *Geochimica et Cosmochimica Acta*, 208, <https://doi.org/10.1016/j.gca.2017.01.038>, 2017b.
- 1050 Pancost, R. D., Hopmans, E. C., and Sinninghe Damsté, J. S.: Archaeal lipids in mediterranean cold seeps: Molecular proxies for anaerobic methane oxidation, *Geochimica et Cosmochimica Acta*, 65, [https://doi.org/10.1016/S0016-7037\(00\)00562-7](https://doi.org/10.1016/S0016-7037(00)00562-7), 2001.
- Parish, M., Du, X., Bijaksana, S., and Russell, J.: A brGDGT-Based Reconstruction of Terrestrial Temperature From the Maritime Continent Spanning the Last Glacial Maximum, *Paleoceanography and Paleoclimatology*, 38, e2022PA004 501, 2023.
- Payne, B. R.: Water balance of Lake Chala and its relation to groundwater from tritium and stable isotope data, *Journal of Hydrology*, 11, 1055 [https://doi.org/10.1016/0022-1694\(70\)90114-9](https://doi.org/10.1016/0022-1694(70)90114-9), 1970.
- Pearson, E. J., Juggins, S., Talbot, H. M., Weckström, J., Rosén, P., Ryves, D. B., Roberts, S. J., and Schmidt, R.: A lacustrine GDGT-temperature calibration from the Scandinavian Arctic to Antarctic: Renewed potential for the application of GDGT-paleothermometry in lakes, *Geochimica et Cosmochimica Acta*, 75, 6225–6238, <https://doi.org/10.1016/j.gca.2011.07.042>, 2011.

- Peterse, F., van der Meer, J., Schouten, S., Weijers, J. W. H., Fierer, N., Jackson, R. B., Kim, J. H., and Sinninghe Damsté, J. S.: Revised calibration of the MBT-CBT paleotemperature proxy based on branched tetraether membrane lipids in surface soils, *Geochimica et Cosmochimica Acta*, 96, 215–229, <https://doi.org/10.1016/j.gca.2012.08.011>, 2012.
- Petit, J. R., Raynaud, D., Basile, I., Chappellaz, J., Davisk, M., Ritz, C., Delmotte, M., Legrand, M., Lorius, C., Pe, L., and Saltzmann, E.: Climate and atmospheric history of the past 420,000 years from the Vostok ice core, Antarctica, *Nature*, 399, 1999.
- Pitcher, A., Rychlik, N., Hopmans, E. C., Spieck, E., Rijpstra, W. I. C., Ossebaard, J., Schouten, S., Wagner, M., and Damsté, J. S.: Crenarchaeol dominates the membrane lipids of *Candidatus Nitrososphaera gargensis*, a thermophilic Group I.1b Archaeon, *ISME Journal*, 4, <https://doi.org/10.1038/ismej.2009.138>, 2010.
- Pitcher, A., Hopmans, E. C., Mosier, A. C., Park, S. J., Rhee, S. K., Francis, C. A., Schouten, S., and Sinninghe Damsté, J. S.: Core and intact polar glycerol dibiphytanyl glycerol tetraether lipids of ammonia-oxidizing Archaea enriched from marine and estuarine sediments, *Applied and Environmental Microbiology*, 77, <https://doi.org/10.1128/AEM.02758-10>, 2011.
- Powers, L., Werne, J. P., Vanderwoude, A. J., Sinninghe Damsté, J. S., Hopmans, E. C., and Schouten, S.: Applicability and calibration of the TEX₈₆ paleothermometer in lakes, *Organic Geochemistry*, <https://doi.org/10.1016/j.orggeochem.2009.11.009>, 2010.
- Powers, L. A., Johnson, T. C., Werne, J. P., Castañeda, I. S., Hopmans, E. C., Sinninghe Damsté, J. S., and Schouten, S.: Large temperature variability in the southern African tropics since the Last Glacial Maximum, *Geophysical Research Letters*, 32, <https://doi.org/10.1029/2004GL022014>, 2005.
- Powers, L. A., Johnson, T. C., Werne, J. P., Castañeda, I. S., Hopmans, E. C., Sinninghe Damsté, J. S., and Schouten, S.: Organic geochemical records of environmental variability in Lake Malawi during the last 700 years, Part I: The TEX₈₆ temperature record, *Palaeogeography, Palaeoclimatology, Palaeoecology*, 303, <https://doi.org/10.1016/j.palaeo.2010.09.006>, 2011.
- Raberg, J. H., Harning, D. J., Crump, S. E., Wet, G. D., Blumm, A., Kopf, S., Áslaug Geirsdóttir, Miller, G. H., and Sepúlveda, J.: Revised fractional abundances and warm-season temperatures substantially improve brGDGT calibrations in lake sediments, *Biogeosciences*, 18, <https://doi.org/10.5194/bg-18-3579-2021>, 2021.
- Ramos-Roman, M. J., De Jonge, C., Magyari, E., Veres, D., Ilvonen, L., Deville, A.-L., and Seppä, H.: Lipid biomarker (brGDGT)-and pollen-based reconstruction of temperature change during the Middle to Late Holocene transition in the Carpathians, *Global and Planetary Change*, 215, 103859, 2022.
- Russell, J. M., Hopmans, E. C., Loomis, S. E., Liang, J., and Sinninghe Damsté, J. S.: Distributions of 5- and 6-methyl branched glycerol dialkyl glycerol tetraethers (brGDGTs) in East African lake sediment: Effects of temperature, pH, and new lacustrine paleotemperature calibrations, *Organic Geochemistry*, <https://doi.org/10.1016/j.orggeochem.2017.12.003>, 2018.
- Sahonero-Canavesi, D. X., Siliakus, M. F., Abdala Asbun, A., Koenen, M., von Meijnenfeldt, F. B., Boeren, S., Bale, N. J., Engelman, J. C., Fiege, K., Strack van Schijndel, L., et al.: Disentangling the lipid divide: Identification of key enzymes for the biosynthesis of membrane-spanning and ether lipids in Bacteria, *Science advances*, 8, eabq8652, 2022.
- Scholz, C. A., Johnson, T. C., Cohen, A. S., King, J. W., Peck, J. A., Overpeck, J. T., Talbot, M. R., Brown, E. T., Kalindegafé, L., Amoako, P. Y. O., Lyons, R. P., Shanahan, T. M., Castañeda, I. S., Heil, C. W., Forman, S. L., McHargue, L. R., Beuning, K. R., Gomez, J., and Pierson, J.: East African megadroughts between 135 and 75 thousand years ago and bearing on early-modern human origins, *Proceedings of the National Academy of Sciences*, 104, 16416–16421, <https://doi.org/10.1073/pnas.0703874104>, 2007.
- Schouten, S., Wakeham, S. G., and Sinninghe Damsté, J. S.: Evidence for anaerobic methane oxidation by archaea in euxinic waters of the Black Sea, *Organic Geochemistry*, 32, [https://doi.org/10.1016/S0146-6380\(01\)00110-3](https://doi.org/10.1016/S0146-6380(01)00110-3), 2001.

- Schouten, S., Hopmans, E. C., Schefuß, E., and Damste, J. S. S.: Distributional variations in marine crenarchaeotal membrane lipids: a new tool for reconstructing ancient sea water temperatures?, *Earth and Planetary Science Letters*, 204, 265–274, 2002.
- Schouten, S., Hopmans, E. C., and Sinninghe Damsté, J. S.: The organic geochemistry of glycerol dialkyl glycerol tetraether lipids: A review, *Organic Geochemistry*, 54, 19–61, <https://doi.org/10.1016/j.orggeochem.2012.09.006>, 2013.
- 1100 Sepulchre, P., Ramstein, G., Fluteau, F., Schuster, M., Tiercelin, J. J., and Brunet, M.: Tectonic uplift and Eastern Africa aridification, *Science*, 313, <https://doi.org/10.1126/science.1129158>, 2006.
- Shanahan, T. M., Huguen, K. A., and Mooy, B. A. V.: Temperature sensitivity of branched and isoprenoid GDGTs in Arctic lakes, *Organic Geochemistry*, 64, <https://doi.org/10.1016/j.orggeochem.2013.09.010>, 2013.
- Singarayer, J. S. and Burrough, S. L.: Interhemispheric dynamics of the African rainbelt during the late Quaternary, *Quaternary Science Reviews*, 124, <https://doi.org/10.1016/j.quascirev.2015.06.021>, 2015.
- 1105 Sinninghe Damsté, J. S.: Spatial heterogeneity of sources of branched tetraethers in shelf systems: The geochemistry of tetraethers in the Berau River delta (Kalimantan, Indonesia), *Geochimica et Cosmochimica Acta*, 186, 13–31, 2016.
- Sinninghe Damsté, J. S., Schouten, S., Hopmans, E. C., Duin, A. C. V., and Geenevasen, J. A.: Crenarchaeol: The characteristic core glycerol dibiphytanyl glycerol tetraether membrane lipid of cosmopolitan pelagic crenarchaeota, *Journal of Lipid Research*, 43, <https://doi.org/10.1194/jlr.M200148-JLR200>, 2002.
- 1110 Sinninghe Damsté, J. S., Ossebaar, J., Abbas, B., Schouten, S., and Verschuren, D.: Fluxes and distribution of tetraether lipids in an equatorial African lake: Constraints on the application of the TEX₈₆ palaeothermometer and BIT index in lacustrine settings, *Geochimica et Cosmochimica Acta*, 73, 4232–4249, <https://doi.org/10.1016/j.gca.2009.04.022>, 2009.
- Sinninghe Damsté, J. S., Ossebaar, J., Schouten, S., and Verschuren, D.: Distribution of tetraether lipids in the 25-ka sedimentary record of Lake Challa: Extracting reliable TEX₈₆ and MBT/CBT palaeotemperatures from an equatorial African lake, *Quaternary Science Reviews*, 50, 43–54, <https://doi.org/10.1016/j.quascirev.2012.07.001>, 2012a.
- 1115 Sinninghe Damsté, J. S., Rijpstra, W. I. C., Hopmans, E. C., Jung, M.-Y., Kim, J.-G., Rhee, S.-K., Stieglmeier, M., and Schleper, C.: Intact polar and core glycerol dibiphytanyl glycerol tetraether lipids of group I.1a and I.1b Thaumarchaeota in soil, *Applied and Environmental Microbiology*, 78, <https://doi.org/10.1128/AEM.01681-12>, 2012b.
- 1120 Sinninghe Damsté, J. S., Hopmans, E. C., Pancost, R. D., Schouten, S., and Geenevasen, J. A.: Newly discovered non-isoprenoid glycerol dialkyl glycerol tetraether lipids in sediments, *Chemical Communications*, <https://doi.org/10.1039/b004517i>, 2000.
- Sinninghe Damsté, J. S., Ossebaar, J., Schouten, S., and Verschuren, D.: Altitudinal shifts in the branched tetraether lipid distribution in soil from Mt. Kilimanjaro (Tanzania): Implications for the MBT/CBT continental palaeothermometer, *Organic Geochemistry*, 39, 1072–1076, <https://doi.org/10.1016/j.orggeochem.2007.11.011>, 2008.
- 1125 Sinninghe Damsté, J. S., Rijpstra, W. I. C., Hopmans, E. C., Weijers, J. W., Foessel, B. U., Overmann, J., and Dedysh, S. N.: 13,16-Dimethyl octacosanedioic acid (iso-Diabolic Acid), a common membrane-spanning lipid of Acidobacteria subdivisions 1 and 3, *Applied and Environmental Microbiology*, 77, <https://doi.org/10.1128/AEM.00466-11>, 2011.
- Sinninghe Damsté, J. S., Rijpstra, W. I. C., Hopmans, E. C., Foessel, B. U., Wüst, P. K., Overmann, J., Tank, M., Bryant, D. A., Dunfield, P. F., Houghton, K., and Stott, M. B.: Ether- and ester-bound iso-diabolic acid and other lipids in members of Acidobacteria subdivision 4, *Applied and Environmental Microbiology*, 80, <https://doi.org/10.1128/AEM.01066-14>, 2014.
- 1130 Sinninghe Damsté, J. S., Rijpstra, W. I. C., Foessel, B. U., Huber, K. J., Overmann, J., Nakagawa, S., Kim, J. J., Dunfield, P. F., Dedysh, S. N., and Villanueva, L.: An overview of the occurrence of ether- and ester-linked iso-diabolic acid membrane lipids in

- microbial cultures of the Acidobacteria: Implications for brGDGT paleoproxies for temperature and pH, *Organic Geochemistry*, 124, <https://doi.org/10.1016/j.orggeochem.2018.07.006>, 2018.
- 1135 Sinninghe Damsté, J. S., Weber, Y., Zopfi, J., Lehmann, M. F., and Niemann, H.: Distributions and sources of isoprenoidal GDGTs in Lake Lugano and other central European (peri-)alpine lakes: Lessons for their use as paleotemperature proxies, *Quaternary Science Reviews*, 277, <https://doi.org/10.1016/j.quascirev.2021.107352>, 2022.
- Stockhecke, M., Bechtel, A., Peterse, F., Guillemot, T., and Schubert, C. J.: Temperature, precipitation, and vegetation changes in the Eastern Mediterranean over the last deglaciation and Dansgaard-Oeschger events, *Palaeogeography, Palaeoclimatology, Palaeoecology*, 577, <https://doi.org/10.1016/j.palaeo.2021.110535>, 2021.
- 1140 Stone, J. R., Westover, K. S., and Cohen, A. S.: Late Pleistocene paleohydrography and diatom paleoecology of the central basin of Lake Malawi, Africa, *Palaeogeography, Palaeoclimatology, Palaeoecology*, 303, <https://doi.org/10.1016/j.palaeo.2010.01.012>, 2011.
- Sun, W., Zhang, E., Chang, J., Shulmeister, J., Bird, M. I., Zhao, C., Jiang, Q., and Shen, J.: Archaeal lipid-inferred paleohydrology and paleotemperature of Lake Chenghai during the Pleistocene-Holocene transition, *Climate of the Past*, 16, <https://doi.org/10.5194/cp-16-833-2020>, 2020.
- 1145 Swai, V.: Lake Chala stratigraphy: Developing a method to identify and quantify surficial slope sediment remobilization, Unpublished Masters thesis, Ghent University, Belgium, 2018.
- Tanttu, H.: 250,000 years of diatom community dynamics in Lake Chala, a meromictic crater lake in equatorial East Africa, in: Past and present phytoplankton communities in East-African crater lakes: Paleolimnology and biomonitoring, unpublished Doctoral thesis, Ghent University, Belgium, 2021.
- 1150 Tierney, J. E. and Russell, J. M.: Distributions of branched GDGTs in a tropical lake system: Implications for lacustrine application of the MBT/CBT paleoproxy, *Organic Geochemistry*, 40, 1032–1036, <https://doi.org/10.1016/j.orggeochem.2009.04.014>, 2009.
- Tierney, J. E., Russell, J. M., Huang, Y., Sinninghe Damsté, J. S., Hopmans, E. C., and Cohen, A. S.: Northern hemisphere controls on tropical southeast African climate during the past 60,000 years, *Science*, 322, <https://doi.org/10.1126/science.1160485>, 2008.
- 1155 Tierney, J. E., Mayes, M. T., Meyer, N., Johnson, C., Swarzenski, P. W., Cohen, A. S., and Russell, J. M.: Late-twentieth-century warming in Lake Tanganyika unprecedented since AD 500, *Nature Geoscience*, 3, 422–425, <https://doi.org/10.1038/ngeo865>, 2010a.
- Tierney, J. E., Russell, J. M., Eggermont, H., Hopmans, E. C., Verschuren, D., and Sinninghe Damsté, J. S.: Environmental controls on branched tetraether lipid distributions in tropical East African lake sediments, *Geochimica et Cosmochimica Acta*, 74, 4902–4918, <https://doi.org/10.1016/j.gca.2010.06.002>, 2010b.
- 1160 Tierney, J. E., Russell, J. M., and Huang, Y.: A molecular perspective on Late Quaternary climate and vegetation change in the Lake Tanganyika basin, East Africa, *Quaternary Science Reviews*, 29, <https://doi.org/10.1016/j.quascirev.2009.11.030>, 2010c.
- Tierney, J. E., Smerdon, J. E., Anchukaitis, K. J., and Seager, R.: Multidecadal variability in East African hydroclimate controlled by the Indian Ocean, *Nature*, 493, 389–392, <https://doi.org/10.1038/nature11785>, 2013.
- Tjallingii, R., Claussen, M., Stuut, J. B. W., Fohlmeister, J., Jahn, A., Bickert, T., Lamy, F., and Röhl, U.: Coherent high- and low-latitude control of the northwest African hydrological balance, *Nature Geoscience*, 1, <https://doi.org/10.1038/ngeo289>, 2008.
- 1165 van Bree, L. G., Peterse, F., Baxter, A. J., De Crop, W., Van Grinsven, S., Villanueva, L., Verschuren, D., and Sinninghe Damsté, J. S.: Seasonal variability and sources of in situ brGDGT production in a permanently stratified African crater lake, *Biogeosciences*, 17, <https://doi.org/10.5194/bg-17-5443-2020>, 2020.
- van Bree, L. G., Peterse, F., van der Meer, M. T., Middelburg, J. J., Negash, A. M., Crop, W. D., Cocquyt, C., Wieringa, J. J., Verschuren, D., and Sinninghe Damsté, J. S.: Seasonal variability in the abundance and stable carbon-isotopic composition of lipid biomarkers in
- 1170

- suspended particulate matter from a stratified equatorial lake (Lake Chala, Kenya/Tanzania): Implications for the sedimentary record, *Quaternary Science Reviews*, <https://doi.org/10.1016/j.quascirev.2018.05.023>, 2018.
- Verschuren, D.: Influence of depth and mixing regime on sedimentation in a small, fluctuating tropical soda lake, *Limnology and Oceanography*, 44, <https://doi.org/10.4319/lo.1999.44.4.1103>, 1999.
- 1175 Verschuren, D.: Reconstructing fluctuations of a shallow East African lake during the past 1800 yrs from sediment stratigraphy in a submerged crater basin, *Journal of Paleolimnology*, 25, <https://doi.org/10.1023/A:1011150300252>, 2001.
- Verschuren, D.: Lake-based climate reconstruction in Africa: Progress and challenges, *Hydrobiologia*, 500, <https://doi.org/10.1023/A:1024686229778>, 2003.
- Verschuren, D., Sinninghe Damsté, J. S., Moernaut, J., Kristen, I., Blaauw, M., Fagot, M., and Haug, G. H.: Half-precessional dynamics of monsoon rainfall near the East African Equator, *Nature*, 462, 637–641, <https://doi.org/10.1038/nature08520>, 2009.
- 1180 Verschuren, D., Olagod, D. O., Rucina, S. M., and Odhengo, P. O.: DeepCHALLA: Two glacial cycles of climate and ecosystem dynamics from equatorial East Africa, *Scientific Drilling*, <https://doi.org/10.2204/iodp.sd.15.09.2013>, 2013.
- Wagner, B., Vogel, H., Francke, A., Friedrich, T., Donders, T., Lacey, J. H., Leng, M. J., Regattieri, E., Sadori, L., Wilke, T., et al.: Mediterranean winter rainfall in phase with African monsoons during the past 1.36 million years, *Nature*, 573, 256–260, 2019.
- 1185 Wainwright, C. M., Marsham, J. H., Keane, R. J., Rowell, D. P., Finney, D. L., Black, E., and Allan, R. P.: ‘Eastern African Paradox’ rainfall decline due to shorter not less intense Long Rains, *npj Climate and Atmospheric Science*, 2, <https://doi.org/10.1038/s41612-019-0091-7>, 2019.
- Weber, Y., De Jonge, C., Rijpstra, W. I. C., Hopmans, E. C., Stadnitskaia, A., Schubert, C. J., Lehmann, M. F., Sinninghe Damsté, J. S., and Niemann, H.: Identification and carbon isotope composition of a novel branched GDGT isomer in lake sediments: Evidence for lacustrine branched GDGT production, *Geochimica et Cosmochimica Acta*, 154, 118–129, <https://doi.org/10.1016/j.gca.2015.01.032>, 2015.
- 1190 Weber, Y., Sinninghe Damsté, J. S., Zopfi, J., De Jonge, C., Gilli, A., Schubert, C. J., Lepori, F., Lehmann, M. F., and Niemann, H.: Redox-dependent niche differentiation of tetraether producing bacteria: Evidence for multiple branched GDGT sources in lakes, *Proceedings of the National Academy of Sciences of the United States of America*, <https://doi.org/10.1073/pnas.1805186115>, 2018.
- Weijers, J. W., Schouten, S., Hopmans, E. C., Geenevasen, J. A., David, O. R., Coleman, J. M., Pancost, R. D., and Sinninghe Damsté, J. S.: Membrane lipids of mesophilic anaerobic bacteria thriving in peats have typical archaeal traits, *Environmental Microbiology*, 8, <https://doi.org/10.1111/j.1462-2920.2005.00941.x>, 2006a.
- 1195 Weijers, J. W., Schouten, S., Spaargaren, O. C., and Sinninghe Damsté, J. S.: Occurrence and distribution of tetraether membrane lipids in soils: Implications for the use of the TEX₈₆ proxy and the BIT index, *Organic Geochemistry*, 37, <https://doi.org/10.1016/j.orggeochem.2006.07.018>, 2006b.
- 1200 Weijers, J. W., Schouten, S., van den Donker, J. C., Hopmans, E. C., and Sinninghe Damsté, J. S.: Environmental controls on bacterial tetraether membrane lipid distribution in soils, *Geochimica et Cosmochimica Acta*, 71, <https://doi.org/10.1016/j.gca.2006.10.003>, 2007.
- Weijers, J. W., Panoto, E., van bleijswijk, J., Schouten, S., Rijpstra, W. I. C., Balk, M., Stams, A. J., and Damsté, J. S.: Constraints on the biological source(s) of the orphan branched tetraether membrane lipids, *Geomicrobiology Journal*, 26, <https://doi.org/10.1080/01490450902937293>, 2009.
- 1205 Wolff, C., Kristen-Jenny, I., Schettler, G., Plessen, B., Meyer, H., Dulski, P., Naumann, R., Brauer, A., Verschuren, D., and Haug, G. H.: Modern seasonality in Lake Challa (Kenya/Tanzania) and its sedimentary documentation in recent lake sediments, *Limnology and Oceanography*, 59, <https://doi.org/10.4319/lo.2014.59.5.1621>, 2014.

- 1210 Woltering, M., Johnson, T. C., Werne, J. P., Schouten, S., and Sinninghe Damsté, J. S.: Late Pleistocene temperature history of Southeast Africa: A TEX₈₆ temperature record from Lake Malawi, *Palaeogeography, Palaeoclimatology, Palaeoecology*, 303, <https://doi.org/10.1016/j.palaeo.2010.02.013>, 2011.
- Woltering, M., Werne, J. P., Kish, J. L., Hicks, R., Sinninghe Damsté, J. S., and Schouten, S.: Vertical and temporal variability in concentration and distribution of thaumarchaeotal tetraether lipids in Lake Superior and the implications for the application of the TEX₈₆ temperature proxy, *Geochimica et Cosmochimica Acta*, <https://doi.org/10.1016/j.gca.2012.03.024>, 2012.
- 1215 Wu, J., Yang, H., Pancost, R. D., Naafs, B. D. A., Qian, S., Dang, X., Sun, H., Pei, H., Wang, R., Zhao, S., and Xie, S.: Variations in dissolved O₂ in a Chinese lake drive changes in microbial communities and impact sedimentary GDGT distributions, *Chemical Geology*, 579, <https://doi.org/10.1016/j.chemgeo.2021.120348>, 2021.
- Xiao, W., Xu, Y., Ding, S., Wang, Y., Zhang, X., Yang, H., Wang, G., and Hou, J.: Global calibration of a novel, branched GDGT-based soil pH proxy, *Organic Geochemistry*, 89-90, <https://doi.org/10.1016/j.orggeochem.2015.10.005>, 2015.
- 1220 Yao, Y., Zhao, J., Vachula, R. S., Werne, J. P., Wu, J., Song, X., and Huang, Y.: Correlation between the ratio of 5-methyl hexamethylated to pentamethylated branched GDGTs (HP5) and water depth reflects redox variations in stratified lakes, *Organic Geochemistry*, 147, <https://doi.org/10.1016/j.orggeochem.2020.104076>, 2020.
- Zhang, C., Zhao, C., Zhou, A., Zhang, H., Liu, W., Feng, X., Sun, X., Yan, T., Leng, C., Shen, J., and Chen, F.: Quantification of temperature and precipitation changes in northern China during the “5000-year” Chinese History, *Quaternary Science Reviews*, 255, <https://doi.org/10.1016/j.quascirev.2021.106819>, 2021.
- 1225 Zhang, Z., Smittenberg, R. H., and Bradley, R. S.: GDGT distribution in a stratified lake and implications for the application of TEX₈₆ in paleoenvironmental reconstructions, *Scientific Reports*, 6, <https://doi.org/10.1038/srep34465>, 2016.
- Zhao, C., Rohling, E. J., Liu, Z., Yang, X., Zhang, E., Cheng, J., Liu, Z., An, Z., Yang, X., Feng, X., Sun, X., Zhang, C., Yan, T., Long, H., Yan, H., Yu, Z., Liu, W., Yu, S. Y., and Shen, J.: Possible obliquity-forced warmth in southern Asia during the last glacial stage, *Science Bulletin*, 66, <https://doi.org/10.1016/j.scib.2020.11.016>, 2021.
- 1230 Zolitschka, B.: Varved lake sediments.[W:] SA Elias (red.), *Encyclopedia of Quaternary Science*, 2006.