

Opinion: New directions in atmospheric research offered by research infrastructures combined with open and data-intensive science

Andreas Petzold^{1,2}, Ulrich Bundke¹, Anca Hienola³, Paolo Laj^{3,4}, Cathrine Lund Myhre⁵, Alex Vermeulen^{6,7}, Angeliki Adamaki^{6,7}, Werner Kutsch⁷, Valerie Throuret⁸, Damien Boulanger⁸, Markus Fiebig⁵, Markus Stocker⁹, Zhiming Zhao¹⁰, Ari Asmi¹¹

¹ Forschungszentrum Juelich GmbH, Juelich, 52428, Germany

² Institute for Atmospheric and Environmental Research, University of Wuppertal, 42119 Wuppertal, Germany

³ Finnish Meteorological Institute, Helsinki, 00560, Finland

⁴ University Grenoble-Alpes, CNRS, IRD, Grenoble-INP, IGE, 38000 Grenoble, France

⁵ The Climate and Environmental Research Institute NILU, Kjeller, 2027, Norway

⁶ Lund University, Lund, 22100, Sweden

⁷ ICOS ERIC, Helsinki, 00560, Finland

⁸ Laboratoire d'Aérodynamique, CNRS and Université Paul Sabatier Toulouse III, Toulouse, 31400, France

⁹ TIB – Leibniz Information Centre for Science and Technology, Hannover, 30167, Germany

¹⁰ University of Amsterdam, Amsterdam, 1012WX, The Netherlands

¹¹ Research Data Alliance Association (Europe) AISBL, 1040 Etterbeek, Belgium

Correspondence to: Andreas Petzold (a.petzold@fz-juelich.de)

Abstract.

The acquisition and dissemination of ~~A~~ ~~acquiring and distributing~~ essential information for understanding global biogeochemical interactions between the atmosphere and ecosystems, and how climate-ecosystem feedback loops may change atmospheric composition in the future is a fundamental pre-requisite for societal resilience in ~~view the face~~ of climate change. ~~Particularly In particular~~, the detection of trends and ~~periodicity-seasonality~~ in the presence of greenhouse gases and short-lived climate-active atmospheric constituents is an important aspect of climate science. ~~Thus/Therefore, the availability of an~~ easy and fast access to reliable, long-term, and high-quality environmental data is recognized as fundamental for research and for developing environmental prediction and assessment services. In our Opinion Article, we develop the role ~~that~~ environmental research infrastructures in Europe (ENVRI RIs) ~~can play in the context of an integrated global observation system. In particular, -and particularly we focus on~~ the ~~role of~~ atmosphere-centred research infrastructures ACTRIS, IAGOS and ICOS ~~can assume~~ with their capacities for standardised acquisition and reporting of long-term and high-quality observational data, complemented by rich metadata, for the provision of data by open access, and for data interoperability across different research fields including all fields of environmental sciences and beyond. ~~Resulting from/As a result of~~ these capacities in data collection and provision, we elaborate on the novel research opportunities in atmospheric sciences which ~~evolve-arise~~ from the combination of open-access and interoperable observational data, tools and technologies offered by data-intensive science, and ~~the emerging service ecosystem of the~~ ~~emerging~~ collaboration platform ENVRI-Hub, hosted by the European Open Science Cloud.

1 Rationale

Beyond doubt, we have entered the Anthropocene (Steffen et al., 2011) and are now in a period where mankind is the main determinant in the fate of the planet Earth. Natural as well as anthropogenic factors lead to environmental changes on all scales from local to global. Documenting and quantifying these changes are necessary requirements for advancing our scientific understanding of the Earth and its environment, including its complex feedback mechanisms. This documentation and quantification are also needed for developing mitigation and adaptation strategies, for fact-based decision-making, and for the development of environment-friendly innovations. Furthermore, reliable predictions of environmental change must be based on trustworthy, well-documented observations which capture the entire complexity of the Earth system and the manifold interactions between the atmosphere, the land, and the ocean, and the impacts from and onto life in all its forms. Ultimately, data from all segments of the planet Earth and its environment provide the scientific basis for analysing the physical, biological, and economic processes ~~in the Earth system on our planet~~ which are affecting all sectors of society as well as wildlife and biodiversity (IPCC, 2021, 2023).

~~The availability of an e~~Easy and fast access to reliable, long-term, and high-quality environmental data is recognized as fundamental for research and for developing environmental prediction and assessment services. The resulting requirements for a global climate observing system are now widely discussed ~~and have generated numerous articles on this matter~~. The international programme Global Climate Observing System GCOS (2010, 2016) ~~co-sponsored e~~ordinated by the World Meteorological Organisation (WMO), United Nations and the International Science Council introduced the “essential climate variables” (ECVs) to provide a science-based framework for coordinated climate observations; see more on that topic in Section 5.2 in the Appendix. Founded on this framework, Weatherhead et al. (2018) proposed one potential approach towards the observing system of the future. ~~In this article, Weatherhead and co-workers and~~ note that for each Grand Challenge identified by the World Climate Research Program (WCRP), observations are needed for long-term monitoring, process studies and forecasting capabilities. The proposed observing system should include satellites, ground-based and airborne in-situ observations as well as potentially new, unidentified observational approaches.

In recent contributions, Carmichael et al. (2023) from the WMO Global Atmosphere Watch (WMO GAW) programme and Kulmala and co-workers (Kulmala, 2018; Kulmala et al., 2023a; Kulmala et al., 2023b); discuss critically the requirements for a long-term sustained and research-driven global observation infrastructure for atmospheric composition. They identify an “urgent need to move from opportunities-driven one-component observations to more systematic, planned multifunctional infrastructure, where the observational data flow is coupled with Earth system models to serve both operational and research purposes”. Kulmala and co-workers discuss in a series of articles the needs for an integrated global climate observing system with specific approaches for different study targets and environments (Kulmala, 2018; Kulmala et al., 2023a; Kulmala et al., 2023b). Despite their different foci, all articles conclude that comprehensive and open data are essential to meet Environmental

Grand Challenges (Kulmala et al., 2021), and that strong efforts have to be put on the development of standards and tools to
70 advance the use of observations and provide open access and interoperable reliable data (Carmichael et al., 2023).

To cope with the scale and complexity of the threats posed to our planet by climate change, environmental sciences need to
integrate excellent curiosity-driven science in the traditional fields of Earth system sciences with science focusing on human
interactions and societal grand challenges. The task is huge, but the means are there. The Strategy Working Group on
75 Environment of the European Strategy Forum on Research Infrastructures (ESFRI) has identified in their recent Landscape
Analysis of the Environment Domain (ESFRI, 2021a), that European Environmental Research Infrastructures (ENVRI RIs) in
atmospheric sciences, jointly with the other branches of environmental sciences, are well positioned to tackle the challenges
of climate change at all levels.

80 In our Opinion Article, we develop the role that atmosphere-centred ENVRI RIs in Europe can assume-play with their
capacities for standardised acquisition and reporting of observation data complemented by rich metadata, for the provision of
reliable, long-term, and high-quality environmental data by open access, and for data interoperability across environmental
research fields. Resulting from these capacities in data collection and provision of data and services, we will elaborate on the
novel research opportunities and methods which evolve from the combination of open-access and interoperable environmental
85 data and tools and technologies offered by data-intensive science. It should be noted that the focus of our Opinion Article is
on atmospheric sciences; and the ATMO-RIs providing continuous data on atmospheric composition from a European-wide
network of surface-based observation stations (ACTRIS, ICOS) and a fleet of passenger aircraft equipped with scientific
instrumentation on board (IAGOS). ~~although-However,~~ most of the conclusions drawn apply to other areas of environmental
research as well.

90 2 Setting the Stage

2.1 Atmosphere-centred Research Infrastructures in Europe

Recognizing that, ~~given the scale, scope, and high level of complexity of environmental research,~~ the in-depth investigation of
the effects of climate change and their impacts on human health, food security and other aspects of the United Nations
Sustainable Development Goals (SDG) requires a critical mass in terms of scientific capacities and resources, the European
95 Commission has initiated the development and implementation of environmental research infrastructures at the European level.
Guided by the European Strategy Forum on Research Infrastructures (ESFRI), a roadmap process was started in the early 2000
years to establish a comprehensive landscape of pan-European environmental research infrastructures, ~~focusing on the
knowledge needed for the promotion of sustainable management of the natural and human environment and its resources~~
(ESFRI, 2021b).

The atmosphere-centred ESFRI environmental research infrastructures (ATMO-RIs) include the Aerosol, Clouds, and Trace Gases Research InfraStructure (ACTRIS), the In-service Aircraft for a Global Observing System (IAGOS) and the Integrated Carbon Observation System (ICOS) - Thematic Centre Atmosphere. As is illustrated in **Figure 1** ~~Figure 9~~, the ATMO-RIs cover all ECVs which are acting on the Earth radiation budget (IPCC, 2021), related to atmospheric composition and temperature and water vapour for the upper air atmosphere, with the latter provided by IAGOS and ACTRIS for the tropospheric column. As mentioned previously, ATMO-RIs have a broader focus than the ECVs, but this set of parameters forms the common basis between the involved RIs. Enabling searchability, findability and interoperability of these ECV data at all ATMO-RIs allows the scientific exploration of ECV data from all contributing data providers and finally the provision of complex scientific analyses on multiple ECV data sets. Such complex analyses are out of reach today or can be accomplished only with large efforts during the collection of data from the individual data providers. In the Appendix to this Opinion Article, we describe in detail the atmosphere-centred RIs and their achievements; visit also the website of the community of Environmental Research Infrastructures (ENVR) for detailed information.

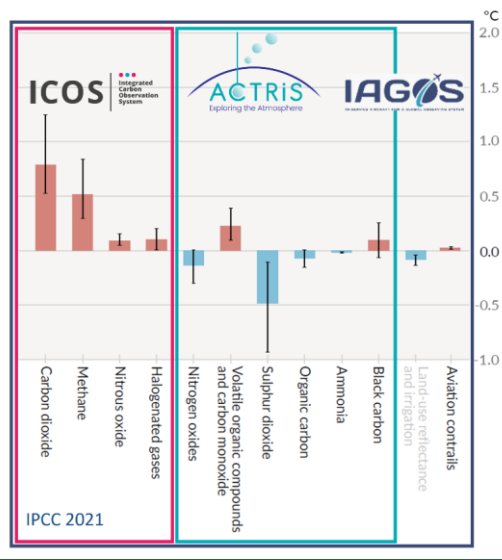


Figure 19. Coverage of essential climate variables of the upper atmosphere and atmospheric composition of the upper atmosphere and atmospheric composition by ATMO-RIs to: adapted from IPCC (2021) which are acting on the Earth radiation budget (IPCC, 2021). Only the parameter-variable “Land-use reflectance and irrigation” is not covered by the ATMO-RIs.

120 ~~The Operational European Research Infrastructures ATMO-RIs with their capacities for long-term continuous provision of~~
~~observational data and services about air quality and atmospheric composition~~ are comprehensively prepared to assume their
role in this important field of cross-disciplinary research, jointly with life sciences and social sciences. The currently ongoing
European research projects entitled Research Infrastructures Services Reinforcing Air Quality Monitoring Capacities in
European Urban & Industrial Areas (RI-URBANS) and ICOS Cities (ICOS-Cities) are driving the development and
125 implementation of air quality and greenhouse gas monitoring systems that will allow European cities as well as health
administrations and agencies to effectively mitigate the impact of poor air quality on human health and to support climate
action.

2.2 Impact of cross-disciplinary research supported by ATMO-RIs

130 The scientific power of this kind of production and use of environmental data is impressively demonstrated by the series of
reports published by the Intergovernmental Panel on Climate Change (IPCC); see, the Assessment Report 2021 (IPCC, 2021)
as the latest product. The urgency of further integrating scientific, political and societal efforts in view of the rapidly advancing
climate change is presented in the current IPCC Synthesis Report (IPCC, 2023).

135 ~~Particularly,~~ ~~the~~ scientific importance of long-term greenhouse gas observations as conducted since many years by the
ENVRI-RI-ICOS, and since recently, by IAGOS, has been confirmed in the Scientific Background document on the 2021
Physics Nobel Prize which went to Klaus Hasselmann, Syukuro Wanabe and Giorgio Parisi "For ground breaking contributions
to our understanding of complex physical systems". In Chapter IV, the Nobel Committee writes: "From the perspective of
laboratory science, using experimental measurements to test theory is such a self-evident step in the scientific method that it
goes without saying. However physical cosmology and physical climatology are observational sciences – practitioners observe
140 that which nature allows."

Moreover, failure to reduce greenhouse gas emissions and concentrations over the next two decades is perhaps the greatest
threat to the future health of human society and ecosystems. The role of the ATMO-RI is critical to achieving efficient, effective
and verifiable global emission reductions, particularly for ~~One prime example for research-based information for climate policy
is the validation~~control of emission reductions required as part of the COP21 Paris Climate Agreement of 2015. The mitigation
145 measures and the speed of their implementation need to be ~~validated~~checked by independent methods and closely monitored,
while the influence of natural feedback due to the ongoing climate change will require attention, as this may force a change in
the speed of implementation of mitigation measures and adaptation. The contribution of ATMO-RIs to the validation exercise
of emission reductions is described by Vermeulen et al. (2020).

150

Another success story of the cross-discipline use of environmental-atmospheric observational data in Earth science is the European Copernicus Atmosphere Monitoring Service (CAMS; Peuch et al., 2022). CAMS delivers numerous global and regional information products about air quality, inventory-based emissions, and observation-based surface fluxes of greenhouse gases and from biomass burning, solar energy, ozone and UV radiation, and climate forcings. programme as the Earth observation component of the European Union's Space programme. In this context, environmental observational data from ground-based, airborne, or seaborne platforms serve as the in-situ (non-space) component of the integrated global Earth observation programme outlined by GCOS and supply essential data for the calibration and continuous validation of spaceborne instruments. For 25 years Copernicus has now provided information services free and openly accessible to users that draw from satellite-borne Earth observations and in-situ observations, with the pan-European environmental-atmosphere-centred research infrastructures being one of their prime data and service contributors.

Besides research on climate change, the scientific field of atmospheric chemistry with its links to climate change, and the resulting interaction of air quality and human health constitute another highly interdisciplinary research area in the current agenda of atmospheric sciences (von Schneidemesser et al., 2015; The Lancet Planetary, 2020; Romanello et al., 2022). A series of recent past-COVID-19 studies on the effects of reduced anthropogenic emissions on atmospheric chemical composition (Gkatzelis et al., 2021; Sokhi et al., 2021) impressively illustrate the growing need but also the large opportunities of scientific approaches crossing the traditional boundaries of scientific disciplines and methods. The studies utilise long-term and highly-quality observations of atmospheric composition on a global scale, combined with statistical approaches for identifying patterns in atmospheric composition change which can be traced back to modified emission behaviours in different parts of the world.

Furthermore, the study by Gkatzelis et al. (2021) demonstrates the added value gained from the use of state-of-the-art tools of data-driven science for creating knowledge in atmospheric sciences. This study combines a traditional scientific review approach with the use of an openly accessible relational data-base management system which holds the data from the publications included in the review (JUELICH COVID-19). The approach allows the construction of a living review because new publications and data can easily be incorporated in the study and updated figures are produced directly from the database. The last database update originates from 26 January 2023 (version 5), adding 64 new publications with 930 new measurements.

3 Entering the Era of Data-Intensive Science by Integrating Atmospheric Sciences, Data Science and Open Science

This new type of scientific infrastructures is best suited for the large scale and long term production of high quality environmental observational data and research products, as well as for operating tools and technologies necessary to handle the data volumes and enable data intensive research throughout the environmental sciences. Astronomy and high energy physics can serve as role models for this kind of infrastructures (Bell et al., 2009), but with the essential difference that

~~environmental observations always require the operation of largely distributed measurement networks together with the handling of complex data streams from highly diverse sources.~~

185

~~More generally speaking,~~ The discovery of scientific knowledge has developed from experimental sciences, conducted by field observations and experiments, through theoretical sciences shaped by models and mathematical generalizations, to the simulation of phenomena which are too complex for analytical solutions (Gray, 2009). Now we have entered the age of the fourth paradigm of data-intensive science, which is described as collaborative, networked and data-driven (Bell et al., 2009; Lynch, 2009).

190

European environmental research infrastructures are perfectly prepared for this challenge since they combine research-driven observations with comprehensive capabilities for sustainable data management and stewardship. Astronomy and high-energy physics can serve as role models for this kind of infrastructures (Bell et al., 2009), but with the essential difference that environmental observations always require the operation of largely distributed measurement networks together with the handling of complex data streams from highly diverse sources and the need for short-term data availability.

195

The integration of data-intensive sciences and environmental sciences is critical for improving our current understanding of the major challenges to our planet, ~~such as climate change and its impacts on the Earth system,~~ our ability to respond to and predict natural hazards, and our understanding and prevention of ecosystem loss. This effort requires the unimpeded use of multidisciplinary data from the different spheres of the Earth system, with Findability, Accessibility, Interoperability, and Reusability of the digital (meta)data (FAIR Principles: Wilkinson et al., 2016) as an absolute prerequisite, embedded in a culture of open scientific cooperation as stated by the European Commission in their European Open Science Cloud (EOSC) Declaration (EC, 2017) and outlined by the Organisation for Economic Cooperation and Development (OECD; Dai et al., 2018).

200

205

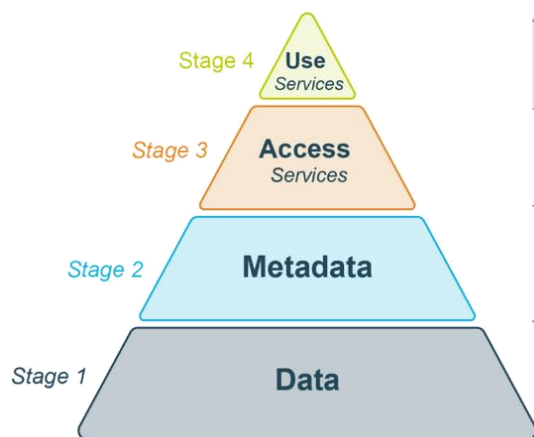
We would like to recall that the research problems behind environmental and societal challenges such as climate change, food security, and natural disasters are intrinsically interdisciplinary. Therefore, the integration of data-intensive sciences and environmental sciences is crucial to improve our skills to create multidisciplinary and cross-domain scientific knowledge which is needed to act on the grand challenges facing our planet and our societies. Modelling these processes individually is difficult enough, but modelling their interactions is another order of magnitude complexity; see, e.g., Bauer et al. (2021) for the discussion of the challenges and opportunities of the digital revolution of Earth-system science, using the example of reliable weather forecast and climate predictions.

210

215

Among the indispensable pre-requisites for data interoperability is the organisation of data management systems at each RI in compliance with the FAIR principles. The entire ENVRI cluster has organised the implementation of the **FAIR**

principles/respective FAIR enabling resources along the “FAIR Pyramid” proposed by Bailo (2019); see Figure 2/2Figure 4 for details, particularly with respect to the individual FAIR principles, also shown in this illustration. As can be seen in Figure 2/2Figure 4, huge and comprehensive efforts are required to accomplish FAIR scientific data management. Most of the FAIR enabling resources need to be implemented at the level of data and metadata management to comply with the respective FAIR principles. Once this foundation has been set up properly, the access to science-based services and the use of services can be realised. The RIs of the ENVRI cluster, including the contributing ATMO-RIs, have walked this arduous road during the ENVRI-FAIR project. The reward at the end of the road was a previously unattainable level of data interoperability among the ATMO-RIs which now allows the development and provision of cross-RI scientific services to the scientific community.



FAIR PRINCIPLES	
<p>A1. (meta)data are retrievable by their identifier using a standardized communications protocol.</p> <p>A1.1. the protocol is open, free, and universally implementable.</p> <p>A1.2. the protocol allows for an authentication and authorization procedure, where necessary.</p> <p>F4. (meta)data are registered or indexed in a searchable resource.</p>	<p>F1. Metadata are assigned a globally unique and eternally persistent identifier.</p> <p>F2. data are described with rich metadata.</p> <p>F3. metadata specify the data identifier.</p> <p>F4. metadata are registered or indexed in a searchable resource.</p> <p>A2. metadata are accessible, even when the data are no longer available.</p> <p>I1. metadata use a formal, accessible, shared, and broadly applicable.</p> <p>I2. metadata use vocabularies that follow FAIR principles.</p> <p>I3. metadata include qualified references to other metadata.</p> <p>R1 (R1.1 - R1.2 - R1.3) Metadata are richly described with a plurality of accurate attributes.</p>
<p>F1. Data are assigned a globally unique and eternally persistent identifier.</p> <p>F4. Data are registered or indexed in a searchable resource.</p> <p>I1. Data use a formal, accessible, shared, and broadly applicable language for knowledge representation.</p> <p>I2. Data use vocabularies that follow FAIR principles.</p> <p>I3. Data include qualified references to other (meta)data.</p> <p>R1.1. Data are released with a clear and accessible data usage license.</p> <p>R1.3. Data meet domain-relevant community standards.</p>	

Figure 21. The Four-stages FAIR Roadmap - FAIR "Pyramid" (Bailo, 2019).

The RIs of the ENVRI cluster, including the contributing ATMO-RIs, have walked this arduous road during the ENVRI-FAIR project. The reward at the end of the road was a previously unattainable level of data interoperability among the ATMO-RIs which now allows the development and provision of cross-RI scientific services to the scientific community.

In today's atmospheric sciences research area but not only there, scientists are challenged to collaborate across conventional disciplinary boundaries. However, first they must discover and extract data that is dispersed across many different sources and in many different formats. For this step, a data management system based on the FAIR principles will play a crucial role. In

addition to this, effective research support environments are needed for various user-centralised research activities, from formulating research problems to designing experiments, discovering data and services, executing workflows, analysing and finally publishing the results (Zhao and Hellström, 2020). Particularly, the concept of scientific workflows has developed into a powerful tool over the past decade (Atkinson et al., 2017). Scientific workflows provide a systematic way of describing data analysis with its analytical activities, methods and data needed (Cerezo et al., 2013). They consist of a series of activities with input and output data and are directed to the description of scientific experiments and data analysis processes. Today, data-intensive workflows are capable to exploit rich and diverse data sources in distributed computing platforms and can be composed for re-using elements from other analytical processes in own applications; see also Chapter 5 in Bouwer et al. (2022).

FAIR-based data management and scientific workflows are key elements of the full research data life cycle for ENVRI RIs as shown in Figure 3. The research data life cycle illustrates all elements to be contained in such research support environments, including the publication of data as a critical step for Open Science. Establishing those effective research support environments is best achieved through a collaborative culture of environmental scientists and computer engineers built on a co-design approach, and the implementation of mixed teams consisting of team members from both professions (Schulthess, 2015; zu Castell et al., 2022). Access to FAIR environmental data and research support environments will be brought to the atmospheric and environmental research communities via the ENVRI Hub which is described in Section 3.1.

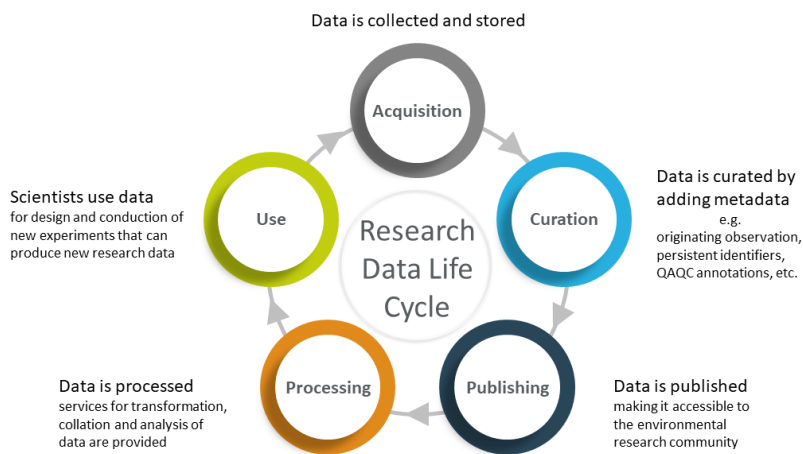


Figure 3. The research data life cycle of ENVRI; adapted from Hidalgo et al. (2020).

260 To illustrate with more detail the necessary steps towards interoperable and harmonized ECV data as essential input for
research support environments, we concentrate on the most relevant ECVs for climate change which are temperature and
greenhouse gas atmospheric abundance. Numerous in-situ stations and satellite systems deliver observational data on these
ECVs that need to be calibrated, processed (data reduction), interpolated, re-gridded, and quality controlled in complex
workflows to higher-level high-quality data sets. These data sets can then be used in model systems to derive other ECV data
that answers the relevant science or policy questions. Traceability, transparency, and information on the data quality through
the whole value chain are essential for using this data in relevant societal evaluations and decision support systems. The ENVRI
265 RIs have started implementing the required technologies at their RI level and develop first scientific demonstrators for ECV
data interoperability of the ATMO-RIs and beyond. Finally, ECV data can be used by interdisciplinary research groups for
data assimilation, data fusion, and model development.

270 Access to FAIR environmental data and research support environments will be brought to the atmospheric and environmental
research communities via the ENVRI-Hub which is described in the Appendix.

3.1 New technology approaches supporting scientific knowledge production

275 The availability of effective data and research support environments is complemented by the development of new approaches
to scientific knowledge production. Currently, considerable knowledge is recorded in scientific articles. This narrative text
document-based expression of research work is designed for human expert consumption; for machines, knowledge recorded
in scientific articles is not accessible. As a result, machine support in scientific knowledge processing is inadequate and
research communities routinely invest enormous human resources to conduct research synthesis, e.g., in systematic reviews,
as information needs to be manually extracted from articles and manually organized to support synthesis. In the coming decade,
scientific knowledge infrastructures (Stocker, 2017) must further advance their digital infrastructures so that scientific
knowledge is produced FAIR by design, therefore more efficiently reusable with advanced machine support. Initiatives and
280 services such as the Open Research Knowledge Graph (Stocker et al., 2023), are demonstrating how advanced technology
such as Knowledge Graphs, Natural Language Processing, Terminology Services and Semantic Resources, and approaches
that integrate the production of FAIR scientific knowledge into data analysis and ~~that thus~~ enable the reuse of FAIR scientific
knowledge in data science, can fundamentally transform digital scholarship and the way digital infrastructures support
scientific knowledge production.

285 Knowledge Graph, and, more generally, Artificial Intelligence technologies, Virtual Research Environment (VRE) services,
and FAIR scientific data management are key instruments supporting the production of new scientific knowledge. Data
discovery services, such as the ENVRI Knowledge Base search engine (Farshidi et al., 2021), can considerably improve the

290 search quality of research assets. This improvement is achieved by allowing search services to effectively expand search queries with a broader set of relevant and similar keywords, and by improving the similarity inference of search results by using the additional semantic information provided by the concepts and their relationships in the Knowledge Graph (Farshidi and Zhao, 2022). Using ~~s~~ Semantic information provided by Knowledge Graphs can help annotating, a scientific experiment or observation strategy can be annotated with rich meta information for describing its domain problem, data sets, software tools and experiment steps. This annotation then, ~~which~~ allows for effective sharing and reuse of experimental workflows among across user communities. As new knowledge is derived from scientific experiments or observations, the publications of the scientific paper, research software and data sets will be further linked in the Knowledge Graph.

4 Opening up New Research Opportunities

4.1 Re-thinking the scientific approach

300 Performing atmospheric research through the scientific data and services provided by the ATMO-RIs and making use of the opportunities offered by Open Science requires a fundamental change in the mindset of the individual scientists but will open up new ways of tackling scientific questions of increasing complexity. Particularly, adaptation to the approaches and methods of data-intensive science applied to open data, and services from long-term operating research infrastructures calls for rethinking at multiple levels:

305 On the level of data provision, the creation, curation, and processing of observational data is disconnected from data analysis and scientific exploration, and data provision is realised by the ATMO-RIs through the ENVRI-Hub or other open-access data sources, supported by rich metadata. On the level of scientific exploration, large data sets will remain at the source while data analysis is brought to the data by means of science-based composable workflows, running in analytical frameworks such as Jupyter notebooks. Open-source programming environments like github-GITHub foster the collaborative development and application of data-analytical tools and methods in science teams which are ideally composed of both domain scientists and software developers and are restricted neither institutionally nor regionally because of the technologies for remote work offered by the worldwide web.

315 On the conceptual side, the implementation of the science-based framework of Essential Climate Variables for the provision of long-term and high-quality data by the ATMO-RIs for atmospheric research and beyond, combined with the transparent reporting of data handling and processing in accordance with the FAIR principles, i.e., provenance information as part of rich metadata, and the discoverability of data via enhanced search capabilities through standardised keywords and vocabularies, significantly broadens the database accessible to scientists. Making use of open-source programming environments linked with harmonised standard operating procedures for instruments measuring ECVs in accordance with the GCOS defined requirements for data accuracy and precision, promotes the collaborative development of data quality assurance and control

procedures across the ATMO-RIs, culminating in an increasingly consistent dataset of ECVs. In analytical frameworks made available by the ATMO-RIs as well as other ENVRI-RIs through the ENVRI-Hub, ECV-based scientific workflow templates will provide the best data handling, processing, analysis, and visualisation experience. Uses include data cleaning and transformation, numerical simulation, statistical modelling, data visualisation, machine learning, and more.

325

New ways of scientific knowledge creation are ~~opening-up~~ reach when leaving the traditional path of working with self-generated data or data from a scientific collaboration and analysing the data within the involved research teams. Recalling that data-intensive science is characterised as collaborative, networked, and driven by immense amounts of data, the access to open data, open software, and resources of previously unknown computational power, combined with a positive attitude towards knowledge-sharing indeed offers a new scientific approach towards complex scientific questions which was not possible before. However, one of the most important bottlenecks in this context is the training of current and future scientists working in our field to familiarize them with the new concepts, tools, and methods.

330

4.2 Research Infrastructures as key facilitators of the new scientific approach

The environmental research infrastructures organised in the ENVRI cluster have covered a considerable part of the way towards a harmonised global climate observation system complemented by open access and interoperable reliable data, as requested by WMO (Weatherhead et al., 2018; Carmichael et al., 2023), or by the initiative taken by Kulmala and co-workers (2018; 2023a; 2023b). Making data and scientific products available through free and open access, further broadens the use and re-use of the scientific information provided by ACTRIS, IAGOS and ICOS, and finally of the scientific knowledge gained from the continuous operation of the ATMO-RIs. Already today, the atmosphere-centred environmental research infrastructures play a central role in the evolving global climate observing system through the provision of scientific data and knowledge to institutional users like the Copernicus Atmosphere Monitoring Service or the Global Atmosphere Watch programme of the World Meteorological Organisation. Through the efforts undertaken by the ATMO-RIs jointly with the other RIs of the ENVRI cluster towards the provision of FAIR data by open access and supported by analytical frameworks, the benefits for the global scientific community in climate sciences and beyond will continuously increase and offer new research options, particularly to the new generation of scientists familiar ~~with~~ with data-intensive tools and methods.

335

340

345

Continuing on the outlined path to FAIR and open data in the environmental sciences will not only open the door to broader use of data and scientific products by the global scientific community, especially across traditional scientific fields, but will also foster the deeper integration of environmental, life, and social sciences, needed to respond to the grand societal challenges we face. The emerging facilities ~~offered~~ provided by the European Open Science Cloud and the ENVRI-Hub as EOSC-hosted platform for collaboration and co-design of the ENVRI RIs will play a central role in this integration of research infrastructures towards interoperability of data and services.

350

It must be noted, though, that during this integration process the integrity and functionality of the independent research infrastructures need to be maintained. Their operational requirements are very different and call for tailored solutions for infrastructure design and implementation. Integration takes then place at the level of providing scientific data and services, as well as access to the individual infrastructures. The sustainable success model therefore consists of highly specialized, unique, and independent research infrastructures, that integrate as much as possible in the provision and interoperability of data, services, and access to research infrastructure digital and physical assets of any kind.

360 5 Appendix - Sustainable Infrastructures for Monitoring Atmospheric Composition

5.1 Environmental Research Infrastructures in Atmospheric Sciences

5.1.1 The Community of Environmental Research Infrastructures

By definition in Article 2 (6) of the Regulation (EU) No 1291/2013 of 11 December 2013 (EC, 2013), “ research infrastructures’ mean facilities, resources and services that are used by the research communities to conduct research and foster innovation in their fields. Where relevant, they may be used beyond research, for example for education or public services. They include major scientific equipment or sets of instruments; knowledge-based resources such as collections, archives, or scientific data; e-infrastructures such as data and computing systems and communication networks; and any other infrastructure of a unique nature essential to achieving excellence in research and innovation. “

~~370 Research infrastructures offer one solution to make science more effective and sustainable in the complex European funding landscape. They enable an organized, fair, and transparent system to share knowledge and resources, and in doing so, they contribute to the pooling of data, facilities, and equipment, thereby avoiding unnecessary duplication of effort. By making high-quality facilities, resources, and services available to everyone, research infrastructures ensure that science is driven by excellence and not by the research capacity of individual countries, economic sectors, or institutions. They also ensure that this excellence is aimed at solving bottlenecks, pushing forward the frontiers of scientific disciplines, and enabling transformative technological development.~~

380 The science cluster of ESFRI-listed environmental research infrastructures (ENVRI) in Europe was formed as a strong community of principal producers and providers of environmental research data and research services in Europe. For most of the ESFRI-listed RIs, access to their services is not simply limited to digital (data) services. Moreover, physical, and remote access to the different types of research facilities (i.e., central laboratories, reference instruments, research platforms) are another integral part of their service portfolio and fulfilment of their research and innovation strategies. The science cluster of environmental RIs is one out of five science clusters of the ESFRI list of RIs. The other clusters focus on Energy, Health &

Food, Physical Sciences & Engineering, and Social and Cultural Innovation; see the latest ESFRI Roadmap Report for more
385 information (ESFRI, 2021b).

~~The ENVRI cluster covers all segments of the Earth and its environment, from the atmosphere, water, and solid earth spheres
to the biosphere and finally to the anthroposphere. According to the ESFRI Roadmap 2021 (ESFRI, 2021b), the cluster consists
of the ESFRI Landmarks ACTRIS, EISCAT_3D, EMSO-ERIC, EPOS-ERIC, EURO-ARGO-ERIC, IAGOS-AISBL, ICOS
390 ERIC, and LifeWatch-ERIC, and the ESFRI projects DANUBIUS-RI, DiSSCo, and eLTER-RI, with AnaEE-ERIC from the
Health & Food domain contributing to the sciences on the biosphere. SIOS contributes as a local multi-domain research
observatory, situated in Svalbard, Spitzbergen, and is focusing on Arctic research.~~

In the past decade, through the European Commission cluster projects ENVRI (2011-2014), ENVRIplus (2015-2019), and
395 ENVRI-FAIR (2019-2023), the ENVRI RIs have created a robust conceptual and technical framework based on the FAIR
principles, that empowers the ENVRI cluster to provide discipline or domain-oriented (e.g., atmosphere, marine, land system)
or thematically/methodologically oriented (e.g., carbon cycle) services in support of climate change research in all its facets
(Petzold et al., 2019). This framework includes common standards and policies for the data life cycle, including cataloguing,
curation, provenance, and service provision within the ENVRI cluster, with specific consideration of the FAIR principles
400 including interoperability solutions and open standards, e.g., on metadata description. Open access to data sets generated,
hosted, and curated by the ENVRI RIs is another integrating element of this framework, which is currently realised at RI level,
but will be lifted to cluster level once cross-RI authentication and authorisation infrastructures (AAI) are in place. The
numerous aspects tackled during these joint efforts are described in detail ~~in the contributions to the book entitled “Towards
Interoperable Research Infrastructures for Environmental and Earth Sciences”, edited by Zhao and Hellström (2020).~~

405 5.1.2 Atmosphere-centred Research Infrastructures

The ENVRI landscape of atmosphere-centred environmental research infrastructures (ATMO-RIs) is illustrated in [Figure
410 4Figure 5](#), whereas [Table 1Table 1](#) compiles brief descriptions of the ATMO-RIs, with the Aerosol, Clouds, and Trace Gases
Research InfraStructure (ACTRIS), the In-service Aircraft for a Global Observing System (IAGOS) and the Integrated Carbon
Observation System (ICOS) - Thematic Centre Atmosphere - performing research on the chemical composition of the
atmosphere in a changing climate. The Svalbard Integrated Arctic Earth Observing System (SIOS) is organising multi-domain
observation platforms at Svalbard archipelago in the Arctic region, with atmosphere-related research data largely provided via
ACTRIS and ICOS, while EISCAT_3D is concentrating on the dynamics of the mesosphere. Thus, the ATMO-RI landscape
consists of three RIs targeting solely atmospheric research topics (ACTRIS, EISCAT, IAGOS), and two multi-domain RIs
with an atmospheric component (ICOS, SIOS). ~~In the remaining part of our Opinion Article, we will concentrate on the role
415 of ATMO-RIs providing continuous data on atmospheric composition from a European wide network of surface-based
observation stations (ACTRIS, ICOS) and a fleet of passenger aircraft equipped with scientific instrumentation (IAGOS).~~

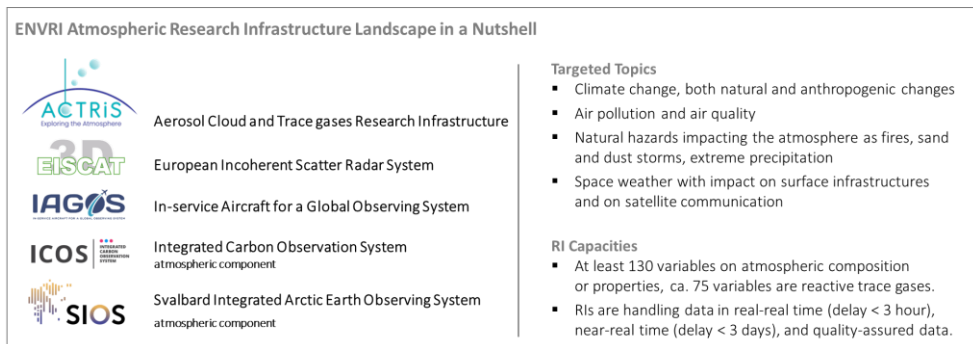







Figure 45. The landscape of environmental research infrastructures in Europe (ENVRI) in atmospheric sciences in a nutshell.

Table 1. ESFRI Environmental Research Infrastructures of the Atmospheric Sciences.

 <p>https://www.actris.eu/</p>	<p>ACTRIS is an ESFRI landmark. The associated ACTRIS-ERIC was created in 2023, with the commitment of 17 countries to join, representing more than 100 research performing organisations. ACTRIS coordinates activities for documenting concentrations, understanding processes, and quantifying impacts of short-lived atmospheric constituents like reactive trace gases and aerosol particles, and here especially black carbon, on Earth's climate, air quality, human health, and ecosystems. It operates a network of more than 100 facilities (ground-based observation sites and experimental platforms), supported by 6 Central Laboratories (Topical Centres) and one Data Centre (ACTRIS-DC).</p>
 <p>https://www.iagos.org/</p>	<p>IAGOS is an ESFRI landmark established in 2014 as an International not for profit Association under Belgian law (IAGOS-AISBL) with partners from France, Germany, and the United Kingdom. IAGOS combines the expertise of scientific institutions with the infrastructure of civil aviation to provide essential data on climate change and air quality at a global scale. Data cover ECVs air temperature, O₃, H₂O, CO, NO_x, CO₂, CH₄, aerosols and clouds, and are delivered both as tropospheric profiles from climb-out and descending phases and in the upper troposphere and lowermost stratosphere (UTLS) at cruise. The data are measured aboard 10 passenger aircraft on a day-to-day basis and by one flying laboratory with lesser coverage on one passenger aircraft. The IAGOS Data Centre provides open access to data and data products.</p>

 <p>https://www.icos-cp.eu/</p>	<p>ICOS is an ESFRI landmark established as an ERIC (ICOS-ERIC) in 2016, with 14 countries participating and a community of more than 80 Research performing organisations. ICOS-based knowledge supports policy- and decision-making to combat climate change and its impacts. ICOS provides standardised and open data from more than 140 measurement stations across European countries. The stations observe greenhouse gas concentrations in the atmosphere as well as carbon fluxes between the atmosphere, the land surface, and the oceans. ICOS data quality and measurement procedures are controlled by its three Thematic Centres and data and data-products made available through the Carbon Portal.</p>
 <p>https://sios-svalbard.org/</p>	<p>The Svalbard Integrated Arctic Earth Observing System is a distributed research infrastructure organised as a consortium of 29 member institutions from 10 countries. Their common goal is to establish a cooperating and transparent research infrastructure which will give better estimates of the future environmental and climate changes in the Arctic. SIOS focuses on processes and their interactions between the different spheres, i.e., biosphere, geosphere, atmosphere, cryosphere, and hydrosphere. The core observational programme of SIOS provides the research community with systematic observations that are sustained over time, yet dynamic enough to be adapted as new methods appear or society poses new questions.</p>
 <p>https://eiscat.se/</p>	<p>EISCAT 3D is an international research infrastructure, using radar observations and the incoherent scatter technique for studies of the atmosphere and near-Earth space environment above the Fenno-Scandinavian Arctic as well as for support of the solar system and radio astronomy sciences. The radar system is designed to investigate how the Earth's atmosphere is coupled to space, but it will also be suitable for a wide range of other scientific targets for e.g., space weather forecasts, detecting space debris and climate research.</p>

Harmonising and Securing the Landscape of Atmospheric Observations

425 Historically, the ATMO-RIs have developed from independent research projects which started their integration processes with the emerging ESFRI Roadmap Process in the early 2000 years. All predecessor projects focused on different research targets but in similar research fields. ACTRIS brought together ground-based cloud remote sensing measurements (CloudNET), the European supersites for atmospheric aerosol research (EUSAAR), a European aerosol research lidar network (EARLINET), and the European atmospheric simulation chambers (EUROCHAMP). IAGOS merged two projects on the measurements of

430 ozone, water vapour and other trace species by a fleet of in-service Airbus aircraft (MOZAIC; Marengo et al. (1998)), or by means of one instrumented airfreight container (CARIBIC; Brenninkmeijer et al. (1999)) into one infrastructure on atmospheric observation by civil passenger aircraft (Petzold et al., 2015; Thouret et al., 2022). Finally, ICOS was built around the scientific target of continuous, long-term observations of the carbon cycle, including the quantification of greenhouse gas

(GHG) emissions, sinks, and their impacts on Earth systems (Heiskanen et al., 2022). Predecessor projects are numerous
435 (> 25), and Fig.1 in Franz et al. (2018) illustrate the fragmentation of observation networks in Europe which then developed
into ICOS. While ACTRIS, IAGOS and ICOS infrastructures are characterised by strongly distributed observation networks,
EISCAT and SIOS have emerged from single-sited activities.

Looking at the evolution of the ATMO RIs, one important achievement of the research infrastructure implementation process
440 becomes immediately apparent, namely the integration of a formerly scattered landscape of multiple observation networks into
few research infrastructures. The direct benefits of this consolidation process were joining resources of all kinds, reducing
duplication of work, and offering data of previously unknown quality and complexity. Before the consolidation phase, data
have been locked in silos and were poorly standardised over decades, hampering scientific progress severely. First
445 harmonisation efforts were undertaken by the Global Atmosphere Watch programme of WMO, but during the consolidation
process, the ATMO-RIs have developed cutting-edge standardisation for their observations and implemented highly efficient
data life cycle management systems, leading to timely, open, and FAIR data access by scientists all over the world. Tackling
the next step, the ATMO-RIs joint forces in the European Union’s Horizon 2020 project “Sustainable Access to Atmospheric
Research Facilities” (ATMO-ACCESS) for establishing a comprehensive and sustainable framework for access to distributed
atmospheric RIs, ensuring integrated access to and optimised use of the services they provide.

450 Another major achievement of the ATMO-RIs which deserves explicit mentioning is the conservation of long-term
atmospheric observation stations and time series which were in danger during the transition process from research projects to
research infrastructures. The detection of trends and periodicity-seasonality in the presence of greenhouse gases and short-
lived climate-active atmospheric constituents is an important aspect of climate science. An accurate description of trends relies
455 heavily on the ability to place the measurements of all kinds of climate-active atmospheric constituents in a historical context,
i.e., to compare measurements against measurements from the same location in preceding years and decades. From a scientific
perspective, longer timeseries reduce the uncertainties in the interpretation of current measurements. The length of timeseries
which are produced by the different ATMO-RIs is therefore a good indicator of how well these data meet the requirements of
climate scientists. It is important to note that the use of long time series of observations for trend analysis requires a
460 measurement infrastructure that guarantees inter-comparability in terms of observation precision and accuracy over the period
of interest. Such inter-comparability generally requires constant vigilance and support which operational RIs secure.

To give examples, we first may refer to the long-term in-situ observations of ozone and water vapour in the upper troposphere
and lowermost stratosphere by passenger aircraft equipped with MOZAIC instrumentation (Marenco et al., 1998), starting in
465 1994. These long-term data could not only be secured but also subjected to the most modern data quality assurance, and
successfully continued after the transition of MOZAIC to IAGOS was completed. Today these data sets cover the
climatologically relevant length of 30 years and are widely used, e.g., in the IPCC reports, in the Tropospheric Ozone

Assessment Report (Schultz et al., 2017; Tarasick et al., 2019) and in climatological studies (Petetin et al., 2016; Gaudel et al., 2018; Gaudel et al., 2020; Petzold et al., 2020). The representativeness of the IAGOS airborne measurements in the lower troposphere was explicitly investigated to ensure the applicability of these airborne data sets in the context of air quality studies (Petetin et al., 2018). Without the implementation of IAGOS as a research infrastructure, neither the historical data would be available, nor the continuation of observations would have been possible.

The second example focuses on the measurements of greenhouse gases and the carbon cycle that are a core element in the scientific fields of ecology and evolution, environmental sciences, atmospheric sciences, forestry, and agronomy. ICOS provides long-term, high-quality observations that follow (and cooperatively set) the global standards for the best possible quality data on the atmospheric composition for greenhouse gases (GHG), greenhouse gas exchange fluxes measured by eddy covariance and CO₂ partial pressure at water surfaces. Next to these main data products ICOS also produces observations of many ancillary variables, using the same highest quality standards. The ICOS measurement infrastructure is for a large part build from existing measurement stations which are updated to provide measurements that meet ICOS standards. Data which were collected before ICOS measurement protocols were put in place, have been secured physically and with respect to data quality, and contribute now to the ICOS record of long-term data sets.

Of ICOS' 134 measurement stations 101 stations provided data on the length of timeseries held by them. Data from these 101 stations describe how long they have been operational, or, in some cases, how long the station has been collecting measurements that are relevant to ICOS. The average length of timeseries across all domains is 11 years, and this is evenly spread between the ecosystem domain (average 11 years), atmosphere domain (12 years) and ocean domain (11 years); see [Figure 5](#) and [Figure 6](#). Timeseries from atmosphere stations tend to be the longest, which likely reflects the overlap between historical atmosphere measurements and current variables being measured by ICOS. Details are given in the latest ICOS Assessment Report (Belle et al., 2018).

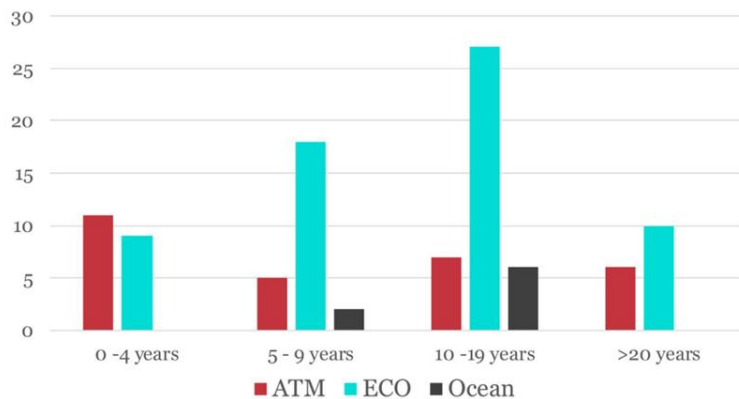


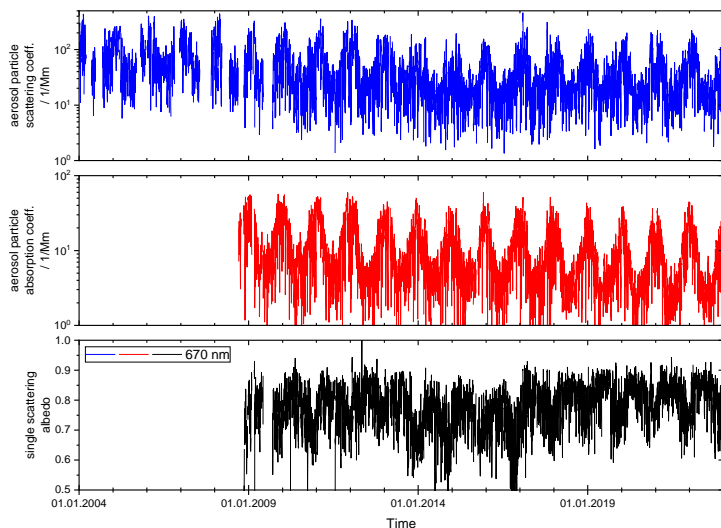
Figure 56. Number of measurement stations (y-axis) and length of timeseries (x-axis) held by ICOS measurement stations in 2018, for the Atmosphere (ATM), Ecosystem (ECO), and Ocean domains (Source: Belle et al., 2018).

495 The third example is the aerosol ECV “Aerosol Single Scattering Albedo” retrieved from ACTRIS measurements. ACTRIS is covering observation of short-lived constituents of the atmosphere, using in situ and remote sensing methods located on the Earth surface. The series of ACTRIS projects, leading to the establishment of the ACTRIS ERIC, started in 2011, but predecessor projects date back to the year 2000, single time series of observations started already in 1995. [Figure 6](#) ~~Figure 7~~ shows an example of a long timeseries of aerosol particle scattering and absorption coefficient observed at the Ispra station in Northern Italy (upper and mid panel respectively). From data with both high quality and high time resolution, the aerosol particle single scattering albedo can be calculated, an ECV necessary for assessing the direct aerosol climate effect. The single scattering albedo is shown in the lower panel over the period 2009 – 2023.

500

Overall, long-term observations of climate-relevant aerosol properties by ACTRIS became an indispensable ingredient of the global climate observation system and have triggered multiple scientific studies on the long-term aerosol impact on climate (e.g., Zanatta et al., 2016; Collaud Coen et al., 2020; Laj et al., 2020). Trends are detectable in the data, possible only due to collection of data with consistent quality and operating procedures over long time periods.

505



510 **Figure 67.** Time series of aerosol particle scattering (top panel; Putaud and Martins dos Santos (2022b)) and absorption coefficients (middle panel; Putaud and Martins dos Santos (2022a)), observed at the Ispra station in Northern Italy associated to ACTRIS and ACTRIS pre-projects, all at 670 nm wavelength. The data displayed in the two upper panels form the basis for calculating the aerosol particle single scattering albedo, which is declared as essential climate variable (ECV).

515

Technical Achievements

Technically, the ATMO-RIs have definitely pushed the borders of what can be observed. The measurements are highly standardised, connected to unified calibration systems, partially available in near-real time and well distributed over the European continent, or even globally. Measurement methods deployed by the ATMO-RIs follow published common specifications and protocols and use synergies among the RIs as efficient as possible. The data is quality controlled and processed at dedicated data centres, using open and published processing chains. The RI specific calibration laboratories provide the stations with working standards and analyse flask samples for trace gas concentrations. All data from raw data up to the final quality controlled (averaged) data is openly accessible from the RI data portals (ACTRIS and IAGOS Data Portals, ICOS Carbon Portal).

525

Today, ICOS provides the densest and most integrated observational network on greenhouse gases worldwide, IAGOS is a globally unique observation infrastructure for atmospheric trace gases, aerosol and cloud particles which reaches parts of the

atmosphere not accessible for in-situ observations by other platforms, and ACTRIS constitutes a research infrastructure on short-lived atmospheric constituents like reactive trace gases, aerosols and clouds, which investigates the processes leading to the variability of these constituents in the natural environment and in controlled atmospheres of unprecedented complexity. The strategic role of the European complementary RIs in the atmospheric sciences (the ATMO-RIs) has been highlighted in the recent IPCC report (IPCC, 2021; see Section 1.5.1.1 Major Expansions of Observational Capacity), noting the key contribution of ICOS, IAGOS, and ACTRIS. These three ATMO-RIs are also essential data providers to the Copernicus services in the areas of Atmosphere Monitoring (CAMS; Wagner et al. (2021); Peuch et al. (2022)) and Climate Change (C3S; Thepaut et al. (2018)) as well as to the WMO Global Atmosphere Watch Programme (GAW; Carmichael et al. (2023)) and play leading roles in the evolving WMO Greenhouse Gas Monitoring Infrastructure.

5.2 The Science-based Framework of Essential Climate Variables

The Earth atmosphere is a complex media with thousands of chemical species interacting with their environment. Consequently, monitoring the atmospheric composition comprehensively in the long term is impossible. To transform the challenging task of integrated Earth observation into a concept towards a global climate observation system, WMO/GCOS has defined a set of global climate indicators (WMO-GCI), which stretches beyond the boundaries of traditional scientific disciplines like, e.g., atmospheric sciences, ocean sciences, or biology; see Figure 7. This set of GCIs defines the indicators which point to long-term changes in the Earth system. Consequently, WMO requests the continuous observation of these indicators for monitoring the state of Earth's climate. However, this undertaking requires a largely interdisciplinary approach. In Figure 8, we propose a modified set of Global Climate Indicators, with short lived climate forciers having been added to the original set, given the results of the latest IPCC Report (IPCC, 2021).




Figure 78. Global Climate Indicators as defined by WMO/GCOS (WMO-GCI); adapted from WMO/GCOS (WMO-GCI); short lived climate forciers have been added to the original set, given the results of the latest IPCC Report (IPCC, 2021).

Kommentiert [AP1]: Modified figure is replaced by the original WMO-GCI figure.

To further develop this [interdisciplinary](#) approach towards a global climate observation system, WMO has introduced the concept of essential [atmospheric-climate variables supplementary to the GCIs](#). [Essential climate variables for atmospheric composition are](#) defined as a physical, or chemical variable or a group of linked variables that critically contributes to the characterization of the atmospheric composition. [This set of variables includes the long-living greenhouse gas CO₂, but also many of the short-lived climate forcers](#). Obviously, the essential [climate](#) variables, or group of variables, and the user-driven requirements may vary, depending on the type and the area of applications. The observables to be recorded for the different application areas are defined more detailed by WMO through the process of Rolling Review of Requirement in the Observing Systems Capability Analysis and Review Tool (WMO-OSCAR).

Among the ~~twelve-ten~~ application areas of essential [climate](#) variables, two are critically relevant to the work of atmospheric research infrastructures:

1. Atmospheric Climate Forecasting and Monitoring defines the requirements for climate observations, to detect, model and assess climate change, support adaptation to climate change and monitor the effectiveness of policies for mitigating climate change. Essential Climate Variables (ECV) for the atmosphere, the oceans and terrestrial systems (Bojinski et al., 2014) are identified for this application area. As is defined by Bojinski et al. (2014), an ECV is a physical, chemical, or biological variable or a group of linked variables that critically contributes to the characterisation of Earth's climate. ECV datasets provide the empirical evidence needed to understand and predict the evolution of climate, to guide mitigation and adaptation measures, to assess risks and enable attribution of climatic events to the underlying causes, and to underpin climate services. The current list of ECVs is specified by the Global Climate Observing System (GCOS, 2010). The updated requirements for the observation of ECVs were recently published by GCOS (2022b).
2. Atmospheric Composition Forecasting and Monitoring defines requirements related to evaluating and analysing changes (temporally and spatially) in atmospheric composition regionally and globally to support treaty monitoring, climatologies and re-analyses, assessing trends in composition and emissions/fluxes, and to better understand processes, using data of controlled quality. The essential variables (EV) for this application area are defined under the Global Atmosphere Watch (GAW) program of WMO. Essential variables are needed to understand and predict the evolution of atmospheric ~~composition as a whole~~[composition](#).

Both EV and ECVs are identified based on their relevance for the specific application area, but also on the fact that observation of the variable on a global scale is technically feasible using proven, scientifically understood methods. While the list of essential variables for the two applications areas overlaps to some extent, requirements in terms of timeliness, spatial and temporal definition and/or quality objectives may differ.

The recommended essential measurement variables in GAW and GCOS are listed in [Table 2](#). A complete list of requirements can be found through the OSCAR [tabletool](#). [Table 2](#) also lists the ATMO-RIs covering the respective parameters. ECVs based on total column densities of specific molecules are covered by a variety of satellite-borne instruments and by ground-based remote sensing observational networks such as the Total Carbon Column Observing Network (TCCON; Wunch et al. (2011)), the Network for the Detection of Atmospheric Composition Change (NDACC; De Maziere et al. (2018)), the federated network for aerosol characterisation AERONET (Holben et al., 1998), or the global ozonesondes network (Tarasick et al., 2021).

Table 2a. Essential variables for the application area Atmospheric Composition Forecasting and Monitoring as defined in the GAW Implementation Plan 2024–2029.

Greenhouse gases	Carbon dioxide-CO ₂ Methane-CH ₄ Nitrous oxide-N ₂ O Halogenated compounds and SF ₆
Aerosols	Mass concentration (fine, coarse) Major chemical components Aerosol optical depth Optical properties including light absorption and scattering Aerosol number and size Vertical distribution of aerosol backscattering and extinction Aerosol hygroscopicity measurement
Reactive gases	Surface and tropospheric ozone Carbon monoxide Volatile Organic Compounds Nitrogen oxides Sulphur dioxide Molecular hydrogen
Atmospheric total deposition:	pH of wet deposition Conductivity of wet deposition Alkalinity of wet deposition Chemical composition of wet deposition Dry deposition
Ozone & UV radiation	column (total) ozone

Ozone vertical profiles with a focus on the stratosphere and upper troposphere

UV-A/UV-B

Ozone depleting substances

Table 2b. Essential climate variables for the application area Atmospheric Climate Forecasting and Monitoring as defined in the GCOS Implementation Plan 2022 (GCOS, 2022a), and the ATMO-RIs providing the observations.

Atmosphere ECV		ATMO Research Infrastructures
Cloud Properties	Cloud cover	ACTRIS
	Cloud liquid water path	ACTRIS
	Cloud ice water path	ACTRIS
	Cloud drop effective radius	ACTRIS
	Cloud optical depth	ACTRIS
	Cloud top temperature	not covered by ATMO-RIs
	Cloud top height	not covered by ATMO-RIs
Carbon dioxide, methane and other greenhouse gases	N ₂ O mole fraction	ICOS, IAGOS (in-situ Trop./LMS)
	CO ₂ total column	not covered by ATMO-RIs
	CO ₂ mole fraction	ICOS (surface), IAGOS (in-situ Trop./LMS)
	CH ₄ total column	not covered by ATMO-RIs
	CH ₄ mole fraction	ICOS (surface), IAGOS (in-situ Trop./LMS)
Ozone	O ₃ V MR-mole fraction in the troposphere	IAGOS (in-situ)
	O ₃ V MR-mole fraction in the UTLS	IAGOS (in-situ)
	O ₃ V MR-mole fraction in the middle and upper stratosphere	not covered by ATMO-RIs
	O ₃ stratospheric column	ACTRIS (FTIR/Lidar)
	O ₃ tropospheric column	IAGOS (potentially from tropospheric profiles) ACTRIS (FTIR/Lidar)
	O ₃ total column	not covered by ATMO-RIs
Precursors (supporting the aerosol and ozone ECVs)	CO total column	not covered by ATMO-RIs
	CO tropospheric column	IAGOS (potentially from tropospheric profiles)
	HCHO total column	ACTRIS (surface)
	SO ₂ total column	not covered by ATMO-RIs
	NO ₂ total column	IAGOS (potentially from tropospheric profiles)
	CO mole fraction	ACTRIS (surface), IAGOS (in-situ Trop./LMS)

	NO ₂ mole fraction	ACTRIS (surface), IAGOS (in-situ Trop./LMS)
Aerosol properties	Aerosol σ_{ext} vertical profile (Trop.)	ACTRIS (Lidar), IAGOS (in-situ)
	Aerosol σ_{ext} vertical profile (Strat.)	ACTRIS (Lidar)
	Multi-wavelength AOD	ACTRIS (Lidar), IAGOS (in-situ Trop.)
	Chemical composition of aerosol	ACTRIS (surface), IAGOS (in-situ Trop./LMS)
	Number of cloud condensation nuclei	ACTRIS (surface)
	Aerosol Single Scattering Albedo	ACTRIS (surface)
	Aerosol Number Size Distribution	ACTRIS (surface), IAGOS (in-situ Trop./LMS)

600 Abbreviations and symbols: Trop. = Troposphere; UT = upper troposphere, LMS = lowermost stratosphere, VMR = volume mixing ratio; σ_{ext} = aerosol light extinction coefficient.

605 Concluding from the latest landscape analysis of the Environment Domain (ESFRI, 2021a), ENVRI RIs and ATMO-RIs in particular, have been indispensable for monitoring and understanding changes in essential variables EVs and ECVs over several decades. Given the great variety and complexity of observational data provided by all ENVRI RIs, the science-based framework of EVs and ECVs offers a concept and guideline for the implementation of tools and standards on the data and metadata level, that concentrates on key variables covered by multiple ENVRI RIs and allow searchability, accessibility and interoperability of these key ECV data, with the final goal of enabling cross-RI exploitation of data.

610

~~As one example for this framework approach, we focus on the atmosphere-related ECVs which are acting on the Earth radiation budget, as defined in the recent IPCC AR6 report (IPCC, 2021). As is illustrated in Figure 9, the ATMO-RIs cover all ECVs related to atmospheric composition and temperature and water vapour for the upper-air atmosphere, with the latter provided by IAGOS and ACTRIS for the tropospheric column. As mentioned previously, ATMO-RIs have a broader focus than the ECVs, but this set of parameters forms the common basis between the involved RIs. Enabling searchability, findability and interoperability of these ECV data at all ATMO-RIs allows the scientific exploration of ECV data from all contributing data providers and finally the provision of complex scientific analyses on multiple ECV data sets. Such complex analyses are out of reach today or can be accomplished only with large efforts during the collection of data from the individual data providers.~~

615

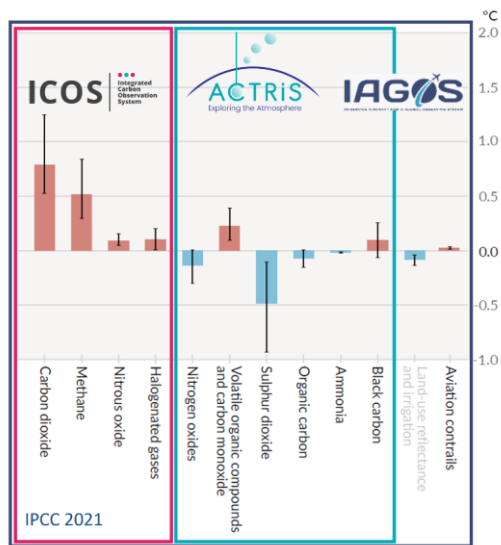


Figure 9. Coverage of essential climate variables of the upper atmosphere and atmospheric composition by ATMO-RIs to adapted from IPCC (2021). Only the parameter “Land-use reflectance and irrigation” is not covered.

To illustrate with more detail the necessary steps towards interoperable and harmonized ECV data, we concentrate on the most relevant ECVs for climate change which are temperature and greenhouse gas atmospheric abundance. Hundreds of in-situ stations and satellite systems deliver observational data on these ECVs that need to be calibrated, processed (data reduction), interpolated, re-gridded, and quality controlled in complex workflows to higher-level high-quality data sets that then again are used in model systems to derive other ECV data that answers the relevant policy questions. Traceability, transparency, and information on the data quality through the whole value chain are essential for using this data in relevant societal evaluations and decision support systems. The ENVRI-RIs have started implementing the required technologies at their RI level and develop first scientific demonstrators for ECV data interoperability of the ATMO-RIs and beyond. Finally, ECV data can be used by interdisciplinary research groups for data assimilation, data fusion, and model development. Some examples from atmospheric sciences are the Copernicus services CAMS and C3S, Earth Digital Twin systems, and the WMO Greenhouse Gas Monitoring Infrastructure, all still under heavy development.

640 One prime example for research-based information for climate policy is the validation of emission reductions required as part of the COP21 Paris Climate Agreement of 2015. The mitigation measures and the speed of their implementation need to be validated by independent methods and closely monitored, while the influence of natural feedback due to the ongoing climate change will require attention, as this may force a change in the speed of implementation of mitigation measures and adaptation. The contribution of ATMO RIs to the validation exercise of emission reductions is described by Vermeulen et al. (2020).

5.3 The ENVRI-Hub

645 The ENVRI cluster responded to the numerous challenges of data-intensive science by establishing a “Data for Science” theme in their collaborative project ENVRIplus and then by starting the development and implementation of the identified research support environments in the successor project ENVRI-FAIR. These efforts finally evolved towards the ENVRI-Hub as a platform for environmental services, data, knowledge, and training to support and increase collaborations and sharing of information beyond the traditional scientific communities (Petzold et al., 2019; Zhao and Hellström, 2020). Since Open Science is at the core of the ENVRI RIs, the ENRI-Hub serves also as a robust conceptual and technical framework that will facilitate the integration of the environmental sciences community into the European Open Science Cloud (EOSC). ~~The elements of the ENVRI-Hub are sketched in Figure 3.~~ Details of the ENVRI-Hub architecture, its design criteria and implemented technical solutions can be found in the ENVRI-Hub White Paper (Petzold et al., 2023).



655 **Figure 3.** The elements of the ENVRI-Hub (Brus and Petzold, 2021).

660 Currently, the ENVRI-Hub is accessible as a demonstrator version (ENVRI-Hub) with envisaged functionalities not yet fully developed. In its matured stage, the ENVRI-Hub will provide researchers, from e.g., the atmospheric sciences community, with the necessary services to practise Open Science through using data and services published in the ENVRI Service Catalogue, ~~adhering to FAIR principles~~. It will provide research products and services to EOSC to enhance researchers, citizens, and ~~SMEs-industry~~ involvement in Open Science. ECV workflows, datasets, services, training material and publications will be made available to EOSC when assets and services reach the adequate maturity level. To ensure reproducibility of results, e.g., training and documentation of services, metadata or analytical workflows will be provided and made available through the training platform assisted by training events. Science demonstrators will be enabled by analytical frameworks, where ECV-based workflow templates will provide the best data handling and visualisation experiences. 665 ApplicationsUses will include data cleaning and transformation, numerical simulation, statistical modelling, data visualisation, machine learning, and more. Already today, the ENVRI Community in Zenodo (ENVRI-Community) contains documentation, reports and research papers with articles having Open Access licences with minimal restrictions. The release of the ENVRI-Hub and the workflows developing on ENVRI-Hub will be open source managed on the Git repository on EGI infrastructure. 670 The mature releases will also be published in Zenodo.

5.4 Science Demonstrators as Examples for Interoperability of Observation Infrastructures

675 Atmospheric scientists entering the ENVRI-Hub through its portal on the European Open Science Cloud will reach graphical user interfaces for accessing data and services, such as map-based portals and lists of catalogued datasets, with semantic-driven search functionalities that enable them to search for appropriate datasets or services using controlled vocabularies of discipline-related keywords. They can use the research support environments in different ways, as is illustrated in ~~Figure 8~~Figure 4 for the discovery and use of data (left) or data products and services (right), and build their own analytical workflows from components developed beforehand by other scientist and published through the ENVRI-Hub.

680 To give a brief description of data search and discovery (~~Figure 8~~Figure 4, left panel), the scientist browses the metadata catalogue with the help of the vocabulary, discovers data of potential interest, browses then the metadata catalogue for information about the ~~access information~~ to the RI of interest with the help of the provided access documentation, and repeats this chain until all data of interest have been collected. Finally, the whole process can be put into a workflow which can be stored for re-use and ~~composability~~combination with other workflows. A similar procedure is possible for the advanced service discovery and use (~~Figure 8~~Figure 4, right panel). 685

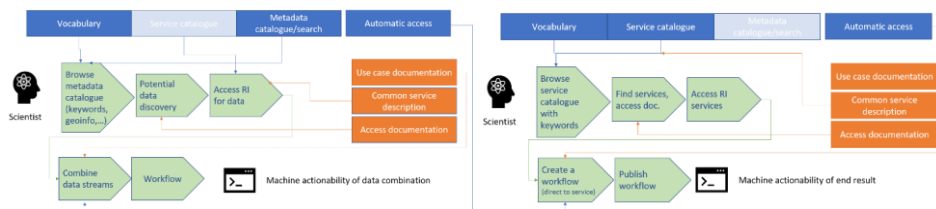


Figure 84. Left: Advanced Data Discovery and Use; Right: Advanced Service Discovery and Use with the data in, e.g., Jupyter Notebook across RIs (Petzold et al., 2023).

690

The ground for offering the advanced services illustrated in **Figure 84** for atmosphere-centred research questions was prepared through the considerable improvement of the cross RI atmospheric services and interactions achieved during ENVRI-FAIR. As a result, it is now possible to implement cross RI services relying on the convergence between RIs on important topics like vocabularies, unique identifiers, and licenses. The vocabulary within the ATMO-RIs was very diverse, RI specific and developed over long time from various user communities and applications. Presently, there is a controlled vocabulary extending beyond our RIs that has enabled better integration with other RIs and thematic domains. The implementation of unique identifiers was crucial for cross RI synergies and has led to improved exchange of services, procedures, and data products. Also, an atmospheric community standard has evolved on the [use-license-on-data](#) license for data use. This led to reliable re-use of data. With a common use of license now considered more as a “community standard”, there is also possibility to produce new high level cross RI data products utilizing services and data across the Atmosphere domain. The convergence of solutions across the atmosphere-centred RIs has led to new products useful for all users across the RIs and outside the Atmosphere-domain, e.g., satellite data extraction and colocation through machine-to-machine interoperable services relevant for the full atmosphere domain and beyond.

705

Science-based services are designed to facilitate data discoverability and accessibility for complex research questions, and thus to support researchers focusing on scientific questions instead of searching for data. The following examples from the service portfolio of the ATMO-RIs are already accessible through the current demonstrator version of the ENVRI-Hub:

710

- (1) The atmospheric colocation service is a suite of tools to identify and retrieve satellite observations that match ground-based measurements, given a list of stations and satellites and user-specified colocation criteria. The service builds on the implementation of the ENVRI Python Library for dynamic retrieval of platform metadata for ACTRIS, ICOS, and SIOS stations, and in case of IAGOS for airports for which vertical profiles of atmospheric parameters are provided, and the hierarchical catalogue structure for satellite data built from the AERIS/ICARE information system

715 augmented with specific metadata. The service is accessible via a RESTful application programming interface (API;
access point + openAPI documentation), or a graphical user interface (GUI) to build meaningful API queries and
visualize results. Data can be downloaded for direct use in own research applications.

720 (2) The ICOS Carbon Portal Footprint tool provides atmospheric surface emission influence calculations (a.k.a.,
footprints) for any 3D location or specific station in the model domain and any period for which meteorological data
are available. When ready, the results can be viewed in the tool and directly accessed through our Jupyter notebook
service and Python library, to be combined with emission data for concentration calculations at the receptor(s) and
comparison with observations retrieved from the RI data repositories.

725 (3) The FAIR ENVRI Atmospheric Data Demonstrator aims to shorten time response in case of extreme events like fires,
emissions from volcanic eruption and desert dust intrusion by providing scientific analyses as well as harmonized
datasets and tools. It will offer the search for the ATMO-RIs data availability for the period and area of interest with
a focus on ECVs, fetch the selected data including automatic previews of the datasets and provide statistical analysis
on the downloaded time series. In addition, access to data from ATMO-RIs is offered as a bundle with automated
compilation of provenance information, and a co-location service with satellite data is available.

730 (4) The Dashboard for the State of the Environment is designed to be completely user configurable so that the users can
select from a list ~~the-of~~ indicators to be shown and their order. Providers can add, remove, and edit indicators through
a standard RESTful API, that allows transferring all parameters, including the configuration of the indicators and how
to provision data values and thumbnail interaction. The Dashboard ~~is implemented and operated using engineering
best practices and a robust and flexible container-based deployment. It~~ builds on EOSC services like AAI, cloud
services, and data storage, and the workflows that provide the indicators will also build on the EOSC and Research
Infrastructure (RI) computing integration. As a proof of concept, a limited list of indicators is currently available, and
735 we foresee that the participating RIs will provide many more indicator options in the near future. The Dashboard
service is completely open source, and, as the whole concept, it is designed to be flexible and expansible.

740 The science demonstrators are practical examples for the provision of interoperable services from the ATMO-RIs to the
scientific community, enabling cross-RI data discovery and use. The software behind the science demonstrators can be
accessed in GitHub repositories for further use and composition with own workflows. In that respect, the science
demonstrators are showcases for new research opportunities evolving from the combination of RI data infrastructures with
tools and methods of data-driven science. ~~In the following section we will expand the specific examples to a broader description
of new tools and methods for scientific knowledge production.~~

745 **Author contributions.**

AP conceived and wrote the manuscript, and all co-authors contributed to their respective areas of expertise.

Competing interests.

At least one of the (co-)authors is a member of the editorial board of Atmospheric Chemistry and Physics.

750

Acknowledgements

The European research infrastructures ACTRIS, IAGOS and ICOS gratefully acknowledge the continuous support by the European Strategy Forum on Research Infrastructures, ESFRI, and the long-term funding by the European Union's Research and Innovation programmes through the cluster projects ENVRI (2011-2014; Grant Agreement 283465), ENVRIplus (2015-2019; Grant Agreement 654182), ENVRI-FAIR (2019-2023; Grant Agreement 824068), ATMO-ACCESS (started 2021, Grant Agreement 101008004), RI-URBANS (started 2021, Grant Agreement 101036245), ICOS Cities (started 2021, Grant Agreement 101037319), and EOSC Future (started 2021, Grant Agreement 101017536). Furthermore, all RIs gratefully acknowledge the support by the European Union's Research and Innovation programmes during the design and implementation phases of the individual RIs, and the support of the operation by all involved national research ministries and funding agencies. Finally, the authors thank the Executive and Senior Editors of Atmospheric Chemistry and Physics for the opportunity to contribute this Opinion Article to the Special Issue for 20 years of Atmospheric Chemistry and Physics.

760

6 References

Atkinson, M., Gesing, S., Montagnat, J., and Taylor, I.: Scientific workflows: Past, present and future, *Future Gener. Comput. Syst.*, 75, 216-227, doi: <https://doi.org/10.1016/j.future.2017.05.041>, 2017.

765 ATMO-ACCESS: Sustainable Access to Atmospheric Research Facilities, <https://www.atmo-access.eu/>, last access: 26/10/2023.

Bailo, D.: Four-stages FAIR Roadmap - FAIR "Pyramid", Zenodo, doi: <https://doi.org/10.5281/zenodo.3299353>, 2019.

Bauer, P., Dueben, P. D., Hoefler, T., Quintino, T., Schulthess, T. C., and Wedi, N. P.: The digital revolution of Earth-system science, *Nat. Comput. Sci.*, 1, 104-113, doi: <https://doi.org/10.1038/s43588-021-00023-0>, 2021.

770 Bell, G., Hey, T., and Szalay, A.: Beyond the Data Deluge, *Science*, 323, 1297-1298, doi: <https://doi.org/10.1126/science.1170411>, 2009.

Belle, J. v., Barneveld-Biesma, J. v., Bastiaanssen, V., Buitenhuis, A., Saes, L., and Veen, G. v.: ICOS Impact Assessment Report, technopolis group, Amsterdam, 73 pp., 2018.

775 Bojinski, S., Verstraete, M., Peterson, T. C., Richter, C., Simmons, A., and Zemp, M.: The concept of essential climate variables in support of climate research, applications and policy, *Bull. Am. Met. Soc.*, 95, 1431-1443, doi: <https://doi.org/10.1175/bams-d-13-00047.1>, 2014.

Bouwer, L. M., Dransch, D., Ruhnke, R., Rechid, D., Frickenhaus, S., and Greinert, J.: Integrating Data Science and Earth Science, 1 ed., SpringerBriefs in Earth System Sciences, Springer Cham, eBook, XIV, 148 pp., doi: <https://doi.org/10.1007/978-3-030-99546-1>, 2022.

780 Brenninkmeijer, C. A. M., Crutzen, P. J., Fischer, H., Gusten, H., Hans, W., Heinrich, G., . . . Wiedensohler, A.: CARIBIC - Civil aircraft for global measurement of trace gases and aerosols in the tropopause region, *J. Ocean. Atmos. Technol.*, 16, 1373-1383, doi: [https://doi.org/10.1175/1520-0426\(1999\)016<1373:ccafgm>2.0.co;2](https://doi.org/10.1175/1520-0426(1999)016<1373:ccafgm>2.0.co;2), 1999.

Brus, M., and Petzold, A.: The Elements of the ENVRI-Hub, Zenodo, doi: <https://doi.org/10.5281/zenodo.8094438>, 2021.

785 Carmichael, G. R., Tarasova, O., Hov, Ø., Barrie, L., and Butler, J. H.: Global Atmospheric Composition Observations: The Heart of Vital Climate and Environmental Action, *Bull. Am. Met. Soc.*, 104, E666-E672, doi: <https://doi.org/10.1175/BAMS-D-22-0016.1>, 2023.

Cerezo, N., Montagnat, J., and Blay-Fornarino, M.: Computer-Assisted Scientific Workflow Design, *J. Comput.*, 11, 585-612, doi: <https://doi.org/10.1007/s10723-013-9264-5>, 2013.

790 Collaud Coen, M., Andrews, E., Alastuey, A., Arsov, T. P., Backman, J., Brem, B. T., . . . Laj, P.: Multidecadal trend analysis of in situ aerosol radiative properties around the world, *Atmos. Chem. Phys.*, 20, 8867-8908, doi: <https://doi.org/10.5194/acp-20-8867-2020>, 2020.

Dai, Q., Shin, E., and Smith, C.: Open and inclusive collaboration in science, OECD Science, Technology and Industry Working Papers No 2018/04, OECD, Paris, France, 29 pp., doi: <https://doi.org/10.1787/2dbff737-en>, 2018.

795 De Maziere, M., Thompson, A. M., Kurylo, M. J., Wild, J. D., Bernhard, G., Blumenstock, T., . . . Strahan, S. E.: The Network for the Detection of Atmospheric Composition Change (NDACC): history, status and perspectives, *Atmos. Chem. Phys.*, 18, 4935-4964, doi: <https://doi.org/10.5194/acp-18-4935-2018>, 2018.

EC: REGULATION (EU) No 1291/2013 OF THE EUROPEAN PARLIAMENT AND OF THE COUNCIL establishing Horizon 2020 - the Framework Programme for Research and Innovation (2014-2020) and repealing Decision No 1982/2006/EC, European Commission, Brussels, Belgium, 11 December 2013, 173 pp., 2013.

800 EC: EOSC Declaration, European Commission, Brussels, Ref. Ares(2017)3488418 - 11/07/2017, 9 pp., 2017.

ENVRI-Community: ENVRI-Community at Zenodo, <https://zenodo.org/communities/envri/>, last access: 26/10/2023.

ENVRI-Hub: ENVRI-Hub Demonstrator, <https://envri-hub.envri.eu/>, last access: 26/10/2023.

ENVRI: Environmental Research Infrastructures, <https://envri.eu/>, last access: 26/10/2023.

805 ESFRI: Landscape Analysis - Environment, in: Strategy Report on Research Infrastructures - Roadmap 2021, edited by: Infrastructures, E. S. F. f. R., ESFRI, Brussels, Belgium, 62-75, 2021a.

ESFRI: Strategy Report on Research Infrastructures - Roadmap 2021, European Strategy Forum for Research Infrastructures, Brussels, Belgium, 243 pp., 2021b.

Farshidi, S., Liao, X., Li, N., Goldfarb, D., Magagna, B., Stocker, M., . . . Zhao, Z.: Knowledge sharing and discovery across heterogeneous research infrastructures, *Open Res Europe*, 1, doi: <https://doi.org/10.12688/openreseurope.13677.2>, 2021.

810 Farshidi, S., and Zhao, Z.: An Adaptable Indexing Pipeline for Enriching Meta Information of Datasets from Heterogeneous Repositories, *Advances in Knowledge Discovery and Data Mining*, Cham, 2022, Springer International Publishing, 472-484, 2022.

Franz, D., Acosta, M., Altimir, N., Arriga, N., Arrouays, D., Aubinet, M., . . . Vesala, T.: Towards long-term standardised carbon and greenhouse gas observations for monitoring Europe's terrestrial ecosystems: a review, *Int. Agrophys.*, 32, 439-+, doi: <https://doi.org/10.1515/intag-2017-0039>, 2018.

815 Gaudel, A., Cooper, O. R., Ancellet, G., Barret, B., Boynard, A., Burrows, J. P., . . . Ziemke, J.: Tropospheric Ozone Assessment Report: Present-day distribution and trends of tropospheric ozone relevant to climate and global atmospheric chemistry model evaluation, *Elementa-Sci. Anthropol.*, 6, 58, doi: <https://doi.org/10.1525/elementa.291>, 2018.

Gaudel, A., Cooper, O. R., Chang, K. L., Bourgeois, I., Ziemke, J. R., Strode, S. A., . . . Granier, C.: Aircraft observations since the 1990s reveal increases of tropospheric ozone at multiple locations across the Northern Hemisphere, *Sci. Adv.*, 6, 11, doi: <https://doi.org/10.1126/sciadv.aba8272>, 2020.

GCOS: Implementation Plan for the Global Observing System for Climate in Support of the UNFCCC, World Meteorological Organization, Geneva, Switzerland, Report GCOS-138, 186 pp., 2010.

GCOS: The Global Observing System for Climate: Implementation Needs, World Meteorological Organization, Geneva, Switzerland, Report GCOS-200, 315 pp., 2016.

825 GCOS: The 2022 GCOS Implementation Plan, World Meteorological Organization, Geneva, Switzerland, Report GCOS-244, 85 pp., 2022a.

GCOS: The 2022 GCOS ECVs Requirements, World Meteorological Organization, Geneva, Switzerland, Report GCOS-245, 244 pp., 2022b.

830 Gkatzelis, G. I., Gilman, J. B., Brown, S. S., Eskes, H., Gomes, A. R., Lange, A. C., . . . Kiendler-Scharr, A.: The global impacts of COVID-19 lockdowns on urban air pollution: A critical review and recommendations, *Elementa-Sci. Anthropol.*, 9, doi: <https://doi.org/10.1525/elementa.2021.00176>, 2021.

Gray, J.: Jim Gray on eScience: A Transformed Scientific Method, in: *The Fourth Paradigm: Data-Intensive Scientific Discovery*, edited by: Hey, T., Tansley, S., and Tolle, K., Microsoft Research, Redmond, Washington, USA, , xvii - xxxi, 835 2009.

Heiskanen, J., Brümmner, C., Buchmann, N., Calfapietra, C., Chen, H., Gielen, B., . . . Kutsch, W.: The Integrated Carbon Observation System in Europe, *Bull. Am. Met. Soc.*, 103, E855-E872, doi: <https://doi.org/10.1175/BAMS-D-19-0364.1>, 2022.

Hidalga, A. N. d. I., Hardisty, A., Martin, P., Magagna, B., and Zhao, Z.: The ENVRI Reference Model, in: Towards Interoperable Research Infrastructures for Environmental and Earth Sciences: A Reference Model Guided Approach for Common Challenges, edited by: Zhao, Z., and Hellström, M., Springer International Publishing, Cham, 61-81, doi: https://doi.org/10.1007/978-3-030-52829-4_1, 2020.

840 Holben, B. N., Eck, T. F., Slutsker, I., Tanre, D., Buis, J. P., Setzer, A., . . . Smirnov, A.: AERONET - A federated instrument network and data archive for aerosol characterization, *Remote Sens Environ*, 66, 1-16, doi: [https://doi.org/10.1016/s0034-4257\(98\)00031-5](https://doi.org/10.1016/s0034-4257(98)00031-5), 1998.

845 ICOS-Cities: ICOS-Cities, <https://www.icos-cp.eu/projects/icos-cities>, last access: 26/10/2023.

IPCC: Climate Change 2021: The Physical Science Basis. Contribution of Working Group I to the Sixth Assessment Report of the Intergovernmental Panel on Climate Change, edited by: Masson-Delmotte, V., Zhai, P., Pirani, A., Connors, S. L., Péan, C., Berger, S., Caud, N., Chen, Y., Goldfarb, L., Gomis, M. I., Huang, M., Leitzell, K., Lonnoy, E., Matthews, J. B. R., Maycock, T. K., Waterfield, T., Yelekçi, O., Yu, R., and Zhou, B., Cambridge University Press, Cambridge, United Kingdom and New York, NY, USA, doi: 10.1017/9781009157896., 2021.

850 IPCC: Synthesis Report of the IPCC 6th Assessment Report (AR6), IPCC, Geneva, 85 pp., 2023.

JUELICH-COVID-19: COVID-19 Air Quality Data Collection, <https://covid-aqs.fz-juelich.de/>, last access: 26/10/2023.

Kulmala, M.: Build a global Earth observatory, *Nature*, 553, 21-23, doi: <https://doi.org/10.1038/d41586-017-08967-y>, 2018.

855 Kulmala, M., Lintunen, A., Ylivinkka, I., Mikkala, J., Rantanen, R., Kujansuu, J., . . . Lappalainen, H. K.: Atmospheric and ecosystem big data providing key contributions in reaching United Nations' Sustainable Development Goals, *Big Earth Data*, 5, 277-305, doi: <https://doi.org/10.1080/20964471.2021.1936943>, 2021.

Kulmala, M., Kokkonen, T., Ezhova, E., Baklanov, A., Mahura, A., Mammarella, I., . . . Petaja, T.: Aerosols, Clusters, Greenhouse Gases, Trace Gases and Boundary-Layer Dynamics: on Feedbacks and Interactions, *Bound.-Layer Meteor.*, 186, 475-503, doi: <https://doi.org/10.1007/s10546-022-00769-8>, 2023a.

860 Kulmala, M., Lintunen, A., Lappalainen, H., Virtanen, A., Yan, C., Ezhova, E., . . . Kerminen, V. M.: Opinion: The strength of long-term comprehensive observations to meet multiple grand challenges at different environments and in the atmosphere, *EGUosphere* [preprint], 2023, 1-41, doi: <https://doi.org/10.5194/egusphere-2023-627>, 2023b.

Laj, P., Bigi, A., Rose, C., Andrews, E., Myhre, C. L., Coen, M. C., . . . Zikova, N.: A global analysis of climate-relevant aerosol properties retrieved from the network of Global Atmosphere Watch (GAW) near-surface observatories, *Atmos. Meas. Tech.*, 13, 4353-4392, doi: <https://doi.org/10.5194/amt-13-4353-2020>, 2020.

865 Lynch, C. A.: Jim Gray's Fourth Paradigm and the Construction of the Scientific Record, in: *The Fourth Paradigm: Data-Intensive Scientific Discovery*, edited by: Hey, T., Tansley, S., and Tolle, K., Microsoft Research, Redmond, Washington, USA, , 177 - 183, 2009.

Marengo, A., Thouret, V., Nédélec, P., Smit, H., Helten, M., Kley, D., . . . Cook, T.: Measurement of ozone and water vapor by Airbus in-service aircraft: The MOZAIK airborne program, An overview, *J. Geophys. Res.*, 103, 25631-25642, doi: <https://doi.org/10.1029/98jd00977>, 1998.

870 Petetin, H., Thouret, V., Fontaine, A., Sauvage, B., Athier, G., Blot, R., . . . Nédélec, P.: Characterizing tropospheric ozone and CO around Frankfurt between 1994-2012 based on MOZAIK-IAGOS aircraft measurements, *Atmos. Chem. Phys.*, 16, 15147-15163, doi: <https://doi.org/10.5194/acp-16-15147-2016>, 2016.

875 Petetin, H., Jeoffrion, M., Sauvage, B., Athier, G., Blot, R., Boulanger, D., . . . Thouret, V.: Representativeness of the IAGOS airborne measurements in the lower troposphere, *Elementa-Sci. Anthropol.*, 6, 23, doi: <https://doi.org/10.1525/elementa.280>, 2018.

Petzold, A., Thouret, V., Gerbig, C., Zahn, A., Brenninkmeijer, C. A. M., Gallagher, M., . . . IAGOS-Team: Global-Scale Atmosphere Monitoring by In-Service Aircraft – Current Achievements and Future Prospects of the European Research Infrastructure IAGOS, *Tellus B*, 67, 28452, doi: <https://doi.org/10.3402/tellusb.v67.28452>, 2015.

880 Petzold, A., Asmi, A., Vermeulen, A., Pappalardo, G., Bailo, D., Schaap, D., . . . Zhao, Z.: ENVRI-FAIR - Interoperable environmental FAIR data and services for society, innovation and research, 15th IEEE International Conference on eScience 2019, 277-280, doi: <https://doi.org/10.1109/eScience.2019.00038>, 2019.

- 885 Petzold, A., Neis, P., Rütimann, M., Rohs, S., Berkes, F., Smit, H. G. J., . . . Wahner, A.: Ice-supersaturated air masses in the northern mid-latitudes from regular in situ observations by passenger aircraft: vertical distribution, seasonality and tropospheric fingerprint, *Atmos. Chem. Phys.*, 20, 8157-8179, doi: <https://doi.org/10.5194/acp-20-8157-2020>, 2020.
- Petzold, A., Gomes, A. R., Bundke, U., Schleiermacher, C., Adamaki, A., Vermeulen, A., . . . Bailo, D.: ENVRI-Hub Design and Architecture White Paper (Version 1), Zenodo, 21 pp., doi: <https://zenodo.org/record/8046894>, 2023.
- 890 Peuch, V. H., Engelen, R., Rixen, M., Dee, D., Flemming, J., Suttie, M., . . . Thepaut, J. N.: The Copernicus Atmosphere Monitoring Service: From Research to Operations, *Bull. Amer. Meteorol. Soc.*, 103, E2650-E2668, doi: <https://doi.org/10.1175/bams-d-21-0314.1>, 2022.
- Putaud, J. P., and Martins dos Santos, S.: ACTRIS, EMEP, GAW-WDCA, 2008-2022: Aerosol particle absorption coefficient observed by filter absorption photometer at Ispra, data hosted by EBAS at NILU, https://ebas-data.nilu.no/DataSets.aspx?stations=IT0004R&projects=ACTRIS&InstrumentTypes=filter_absorption_photometer&fromDate=1970-01-01&toDate=2023-12-31, 2022a.
- 895 Putaud, J. P., and Martins dos Santos, S.: ACTRIS, EMEP, GAW-WDCA, 2004-2022: Aerosol particle scattering coefficient observed by nephelometer at Ispra, data hosted by EBAS at NILU, <https://ebas-data.nilu.no/DataSets.aspx?stations=IT0004R&projects=ACTRIS&InstrumentTypes=nephelometer&fromDate=1970-01-01&toDate=2023-12-31>, 2022b.
- 900 RI-URBANS: Research Infrastructures Services Reinforcing Air Quality Monitoring Capacities in European Urban & Industrial AreaS, <https://riurbans.eu/>, last access: 26/10/2023.
- Romanello, M., Napoli, C. D., Drummond, P., Green, C., Kennard, H., Lampard, P., . . . Costello, A.: The 2022 report of the Lancet Countdown on health and climate change: health at the mercy of fossil fuels, *Lancet*, 400, 1619-1654, doi: [https://doi.org/10.1016/S0140-6736\(22\)01540-9](https://doi.org/10.1016/S0140-6736(22)01540-9), 2022.
- 905 Schulthess, T. C.: Programming revisited, *Nat. Phys.*, 11, 369+, doi: <https://doi.org/10.1038/nphys3294>, 2015.
- Schultz, M. G., Schroder, S., Lyapina, O., Cooper, O. R., Galbally, I., Petropavlovskikh, I., . . . Ma, Z. Q.: Tropospheric Ozone Assessment Report: Database and metrics data of global surface ozone observations, *Elementa-Sci. Anthropol.*, 5, 26, doi: <https://doi.org/10.1525/elementa.244>, 2017.
- SDG: United Nations Sustainable Development Goals, <https://sdgs.un.org/goals>, last access: 26/10/2023.
- 910 Sokhi, R. S., Singh, V., Querol, X., Finardi, S., Targino, A. C., Andrade, M. d. F., . . . Zavala, M.: A global observational analysis to understand changes in air quality during exceptionally low anthropogenic emission conditions, *Env. Int.*, 157, 106818, doi: <https://doi.org/10.1016/j.envint.2021.106818>, 2021.
- Steffen, W., Grinevald, J., Crutzen, P., and McNeill, J.: The Anthropocene: conceptual and historical perspectives, *Philos. Trans. R. Soc. A-Math. Phys. Eng. Sci.*, 369, 842-867, doi: <https://doi.org/10.1098/rsta.2010.0327>, 2011.
- 915 Stocker, M.: Advancing the Software Systems of Environmental Knowledge Infrastructures, in: *Terrestrial Ecosystem Research Infrastructures: Challenges and Opportunities*, edited by: Chabbi, A., and Loescher, H. W., CRC Press, Taylor & Francis Group, 399-423, doi: <https://doi.org/10.1201/9781315368252-19>, 2017.
- Stocker, M., Oelen, A., Jaradeh, M. Y., Haris, M., Oghli, O. A., Heidari, G., . . . Auer, S.: FAIR scientific information with the Open Research Knowledge Graph, *FAIR Connect*, 1, 19-21, doi: <https://doi.org/10.3233/FC-221513>, 2023.
- 920 Tarasick, D., Galbally, I. E., Cooper, O. R., Schultz, M. G., Ancellet, G., Leblanc, T., . . . Neu, J. L.: Tropospheric Ozone Assessment Report: Tropospheric ozone from 1877 to 2016, observed levels, trends and uncertainties, *Elementa-Sci. Anthropol.*, 7, 72, doi: <https://doi.org/10.1525/elementa.376>, 2019.
- Tarasick, D. W., Smit, H. G. J., Thompson, A. M., Morris, G. A., Witte, J. C., Davies, J., . . . Vömel, H.: Improving ECC Ozone Data Quality: Assessment of Current Methods and Outstanding Issues, *Earth Space Sci.*, 8, e2019EA000914, doi: <https://doi.org/10.1029/2019EA000914>, 2021.
- 925 The Lancet Planetary, H.: A tale of two emergencies, *Lancet*, 4, e86, doi: [https://doi.org/10.1016/S2542-5196\(20\)30062-0](https://doi.org/10.1016/S2542-5196(20)30062-0), 2020.
- Thepaut, J. N., Pinty, B., Dee, D., Engelen, R., and Ieee: The Copernicus Programme and its Climate Change Service, in: *IEEE International Symposium on Geoscience and Remote Sensing IGARSS*, 38th IEEE International Geoscience and Remote Sensing Symposium (IGARSS), Valencia, SPAIN, 2018, Ieee, WOS:000451039801193, 1591-1593, 2018.
- 930 Thouret, V., Clark, H., Petzold, A., Nédélec, P., and Zahn, A.: IAGOS: Monitoring Atmospheric Composition for Air Quality and Climate by Passenger Aircraft, in: *Handbook of Air Quality and Climate Change*, edited by: Akimoto, H., and Tanimoto, H., Springer Nature Singapore, Singapore, 1-14, doi: https://doi.org/10.1007/978-981-15-2527-8_57-1, 2022.

- 935 Vermeulen, A., Glaves, H., Pouliquen, S., and Kokkinaki, A.: Supporting Cross-Domain System-Level Environmental and Earth Science, in: Towards Interoperable Research Infrastructures for Environmental and Earth Sciences: A Reference Model Guided Approach for Common Challenges, edited by: Zhao, Z., and Hellström, M., Springer International Publishing, Cham, 3-16, doi: https://doi.org/10.1007/978-3-030-52829-4_1, 2020.
- 940 von Schneidmesser, E., Monks, P. S., Allan, J. D., Bruhwiler, L., Forster, P., Fowler, D., . . . Sutton, M. A.: Chemistry and the Linkages between Air Quality and Climate Change, *Chem. Rev.*, 115, 3856-3897, doi: <https://doi.org/10.1021/acs.chemrev.5b00089>, 2015.
- Wagner, A., Bennouna, Y., Blechschmidt, A.-M., Brasseur, G., Chabrillat, S., Christophe, Y., . . . Zerefos, C.: Comprehensive evaluation of the Copernicus Atmosphere Monitoring Service (CAMS) reanalysis against independent observations: Reactive gases, *Elementa-Sci. Anthropol.*, 9, doi: <https://doi.org/10.1525/elementa.2020.00171>, 2021.
- 945 WCRP: World Climate Research Programme, <https://www.wcrp-climate.org/>, last access: 26/10/2023.
- Weatherhead, E. C., Wielicki, B. A., Ramaswamy, V., Abbott, M., Ackerman, T. P., Atlas, R., . . . Wuebbles, D.: Designing the Climate Observing System of the Future, *Earth Future*, 6, 80-102, doi: <https://doi.org/10.1002/2017ef000627>, 2018.
- Wilkinson, M. D., Dumontier, M., Aalbersberg, I. J., Appleton, G., Axton, M., Baak, A., . . . Mons, B.: The FAIR Guiding Principles for scientific data management and stewardship, *Sci. Data*, 3, 160018, doi: <https://doi.org/10.1038/sdata.2016.18>, 2016.
- 950 WMO-GCI: Global Climate Indicators, <https://gcos.wmo.int/en/global-climate-indicators>, last access: 26/10/2023.
- WMO-OSCAR: Observing Systems Capability Analysis and Review Tool, <https://space.oscar.wmo.int/>, last access: 26/10/2023.
- Wunch, D., Toon, G. C., Blavier, J. F. L., Washenfelder, R. A., Notholt, J., Connor, B. J., . . . Wennberg, P. O.: The Total Carbon Column Observing Network, *Philos. Trans. R. Soc. A-Math. Phys. Eng. Sci.*, 369, 2087-2112, doi: <https://doi.org/10.1098/rsta.2010.0240>, 2011.
- 955 Zanatta, M., Gysel, M., Bukowiecki, N., Müller, T., Weingartner, E., Areskou, H., . . . Laj, P.: A European aerosol phenomenology-5: Climatology of black carbon optical properties at 9 regional background sites across Europe, *Atmos. Environ.*, 145, 346-364, doi: <https://doi.org/10.1016/j.atmosenv.2016.09.035>, 2016.
- 960 Zhao, Z., and Hellström, M.: Towards Interoperable Research Infrastructures for Environmental and Earth Sciences, Lecture Notes in Computer Science, Springer Cham, Open Access, 373 pp., doi: <https://doi.org/10.1007/978-3-030-52829-4>, 2020.
- zu Castell, W., Ruhnke, R., Bouwer, L. M., Brix, H., Dietrich, P., Dransch, D., . . . Petzold, A.: Data Science and Earth System Science, in: Integrating Data Science and Earth Science: Challenges and Solutions, edited by: Bouwer, L. M., Dransch, D., Ruhnke, R., Rechid, D., Frickenhaus, S., and Greinert, J., Springer International Publishing, Cham, 1-6, doi: https://doi.org/10.1007/978-3-030-99546-1_1, 2022.
- 965