

Antarctic sea ice over the past 130,000 years, Part 1: A review of what proxy records tell us

Xavier Crosta¹, Karen E. Kohfeld^{2,3}, Helen C. Bostock⁴, Matthew Chadwick⁵, Alice Du Vivier⁶, Oliver Esper⁷, Johan Etourneau^{1,8}, Jacob Jones², Amy Leventer⁹, Juliane Müller⁷, Rachael H. Rhodes¹⁰, Claire S. Allen⁵, Pooja Ghadi¹¹, Nele Lamping⁷, Carina B. Lange^{12,13,14}, Kelly-Anne Lawler¹⁵, David Lund¹⁶, Alice Marzocchi¹⁷, Katrin J. Meissner^{18,19}, Laurie Menviel^{18,20}, Abhilash Nair²¹, Molly Patterson²², Jennifer Pike²³, Joseph G. Prebble²⁴, Christina Riesselman²⁵, Henrik Sadatzki⁷, Louise C. Sime⁵, Sunil K. Shukla²⁶, Lena Thöle²⁷, Maria-Elena Vorrath⁷, Wenshen Xiao²⁸, Jiao Yang²⁹

¹ Université de Bordeaux, CNRS, UMR 5805 EPOC, Pessac, France, xavier.crosta@u-bordeaux.fr

² School of Resource and Environmental Management, Simon Fraser University, Vancouver, Canada

³ School of Environmental Science, Simon Fraser University, Vancouver, Canada

⁴ School of Earth and Environmental Sciences, University of Queensland, Brisbane, Australia

⁵ British Antarctic Survey, Cambridge, UK

⁶ National Center for Atmospheric Research, Boulder, CO, USA

⁷ Alfred Wegener Institute, Helmholtz Centre for Polar and Marine Research, Bremerhaven, Germany

⁸ EPHE/PSL Research University, Paris, France

² School of Resource and Environmental Management, Simon Fraser University, Burnaby, Canada

⁹ Colgate University, NY, USA

¹⁰ Department of Earth Sciences, University of Cambridge, Downing Street, Cambridge CB2 3EQ, United Kingdom

¹¹ School of Earth Ocean and Atmospheric Sciences, Goa University, Taleigao Plateau, Goa, 403206, India

¹² Departamento de Oceanografía and Centro Oceanográfico COPAS Sur-Austral/COPAS Coastal, Universidad de Concepción, Concepción, Chile

¹³ Centro de Investigación Dinámica de Ecosistemas Marinos de Altas Latitudes (IDEAL), Universidad Austral de Chile, Valdivia, Chile

¹⁴ Scripps Institution of Oceanography, La Jolla, California 92037

¹⁵ Research School of Earth Sciences, The Australian National University, Canberra, Australia

¹⁶ Department of Marine Sciences, University of Connecticut, USA

¹⁷ National Oceanography Centre, European Way, Southampton SO14 3ZH, UK

¹⁸ Climate Change Research Centre, University of New South Wales, Sydney, Australia

¹⁹ ARC Centre of Excellence for Climate Extremes, University of New South Wales, Sydney, Australia

¹⁸ Climate Change Research Centre, University of New South Wales, Sydney, Australia

²⁰ The Australian Centre for Excellence in Antarctic Science, University of Tasmania, Hobart, Australia

²¹ National Centre for Polar and Ocean Research, Vasco-Da-Gama, Goa, 403 804, India

²² Geological Sciences and Environmental Studies, Binghamton University, NY, USA

²³ School of Earth and Environmental Sciences, Cardiff University, United Kingdom

²⁴ GNS Science, Lower Hutt, New Zealand

²⁵ Departments of Geology and Marine Science, University of Otago, Dunedin, New Zealand

²⁶ Birbal Sahni Institute of Palaeosciences, Lucknow, India

²⁷ Department of Earth Sciences, Utrecht University, Utrecht, the Netherlands

²⁸ State Key Laboratory of Marine Geology, Tongji University, Shanghai 200092, China

²⁹ State Key Laboratory of Cryospheric Science, Northwest Institute of Eco-Environment and Resources, Chinese Academy of Sciences, Lanzhou, China

Abstract. Antarctic sea ice plays a critical role in the Earth system, influencing energy, heat, and freshwater fluxes, air-sea gas exchange, ice shelf dynamics, ocean circulation, nutrient cycling, marine productivity, and global carbon cycling. However, accurate simulation of recent sea-ice changes remains challenging, and therefore projecting future sea-ice changes and their influence on the global climate system is uncertain. Reconstructing past changes in sea-ice cover can provide additional insights into climate feedbacks within the Earth system at different timescales. This paper is the first of two review papers from the Cycles of Sea Ice Dynamics in the Earth system (C-SIDE) Working Group. In this first paper, we review marine- and ice core-based sea-ice proxies and reconstructions of sea-ice changes throughout the last glacial-interglacial cycle.

Antarctic sea-ice reconstructions rely mainly on diatom fossil assemblages and highly branched isoprenoid (HBI) alkenes in marine sediments, supported by chemical proxies in Antarctic ice cores. Most reconstructions for the Last Glacial Maximum (LGM) suggest that winter sea-ice expanded all around Antarctica and covered almost twice its modern surface extent. In contrast, LGM summer sea-ice expanded mainly in the regions off the Weddell and Ross seas. The difference between winter and summer sea ice during the LGM led to a larger seasonal cycle than today. More recent efforts have focused on reconstructing Antarctic sea-ice during warm periods, such as the Holocene and the Last Interglacial (LIG), which may serve as an analogue for the future. Notwithstanding regional heterogeneities, existing reconstructions suggest that sea-ice cover increased from the warm mid-Holocene to the colder Late Holocene, with pervasive decadal-to-millennial scale variability throughout the Holocene. Sparse marine and ice core data, supported by proxy modelling experiments, suggest that sea-ice cover was halved during the warmer LIG, when global average temperatures were $\sim 2^{\circ}\text{C}$ above the pre-industrial (PI).

There are limited marine (14) and ice core (4) sea-ice proxy records covering the complete 130,000 year (130 ka) last glacial cycle. The glacial-interglacial pattern of sea-ice advance and retreat appears relatively similar in each basin of the Southern Ocean. Rapid retreat of sea ice occurred during Terminations II and I, while the expansion of sea ice during the last glaciation appears more gradual, especially in ice core data sets. Marine records suggest that the first prominent expansion occurred during Marine Isotope Stage (MIS) 4 and that sea ice reached maximum extent during MIS 2. We however note that additional sea-ice records and transient model simulations are required to better identify the underlying drivers and feedbacks of Antarctic sea-ice changes over the last 130 ka. This understanding is critical to improve future predictions.

1. Introduction

Sea ice is a vital component of the Southern Ocean (SO), exerting influence on water mass properties, ocean dynamics (Maksym, 2019) and ecosystem functioning (Massom and Stammerjohn, 2010) (Figure

1). The formation of sea ice within large coastal polynyas around Antarctica results in brine rejection, leading to the formation and sinking of Dense Shelf Water (DSW). In some regions (Weddell Sea, Ross Sea, Adelie Land, Cape Darnley), this DSW contributes to the formation of Antarctic Bottom Water (AABW; Rintoul, 1998, 2018; Ohshima et al., 2013), which plays an important role in ventilating the bottom waters of the global ocean (Purkey et al., 2018). The melting of sea ice also adds buoyancy to waters that are upwelled in the SO, helping transform deep waters into mode and intermediate waters found in the Atlantic, Indian, and Pacific basins (Abernathy et al., 2016; Pellichero et al., 2018). These SO intermediate waters represent the main source of nutrients for the thermocline and, ultimately, support low latitudes primary productivity (Sarmiento et al., 2004). Sea ice has been proposed as an important long-term modulator of global ocean circulation through its influence on surface buoyancy fluxes that control the interface between the shallow and deep SO overturning cells (Ferrari et al., 2014) and the overturning rate of the deep ocean (Galbraith and Skinner, 2020).

Sea-ice cover also influences atmospheric energy fluxes by reducing the solar heating (ice-albedo effect) of the ocean (Hall, 2004), air-sea fluxes of sensible and latent heat, and by reducing the vertical ocean mixing (surface stratification effect) when sea-ice melts (Goosse and Zunz, 2014; Lecomte et al., 2017; Maksym, 2019). Landfast ice (sea ice that is attached to icebergs or land) has also been shown to dampen the mechanical impact of ocean swell onto ice shelves that are flowing out of the Antarctic ice sheet, therefore increasing the ice shelves' stability, and preventing them from calving (Greene et al., 2018; Massom et al., 2018).

Sea ice has a strong influence on nutrient and carbon cycling along with marine ecosystem functioning throughout the SO. Sea-ice formation in autumn and winter results in the sinking of CO₂-enriched brine, while the sea-ice cover prevents the exchange of CO₂ between the surface waters and the atmosphere (Arrigo and van Dijken, 2007; Rysgaard et al., 2011). In spring and summer sea ice melt forms a low-density lid enriched in micro- and macro-nutrients at the ocean surface (Lannuzel et al., 2010), supporting biological productivity that acts as a carbon sink (Vancoppenolle et al., 2013; Takao et al., 2020). Another area of high biological productivity are in polynyas, where open water surrounded by sea ice often support dense algal blooms (Arrigo and van Dijken, 2003; Arrigo et al., 2015; DeJong and Dunbar, 2017) that subsequently die and sink to the bottom transferring large amount of organic carbon to the seafloor (DeJong and Dunbar, 2017). In these sea-ice environments, diatoms and *Phaeocystis* represent the main primary producers (Wright and van den Enden, 2000; Wright et al., 2010) and vectors of carbon to the sea-floor (Nissen et al., 2021), with diatoms generally been dominant in more stratified surface waters (DiTullio et al., 2000; Arrigo et al., 2010). Sea-ice presence can also have direct or indirect impacts on other components of the Antarctic marine ecosystem (Massom and Stammerjohn, 2010). Phytoplankton within sea-ice melt or coastal polynyas provides the primary food source for zooplankton and the cascading food chain (Eicken, 1992; Loeb et al., 1997; Norkko et al., 2007; Ainley et al., 2017; Labrousse et al., 2018; Wing et al., 2018; Rossi et al., 2019). Sea ice also provides a direct substrate for algae, and an important resting and breeding platform for large predators such as penguins

and seals (Fraser et al. 1989; Ancel et al. 1992; Labrousse et al., 2017). Thus, Antarctic sea ice plays an important physical, biogeochemical, and ecological role that is observed around the Antarctic margin, the SO and further afield.

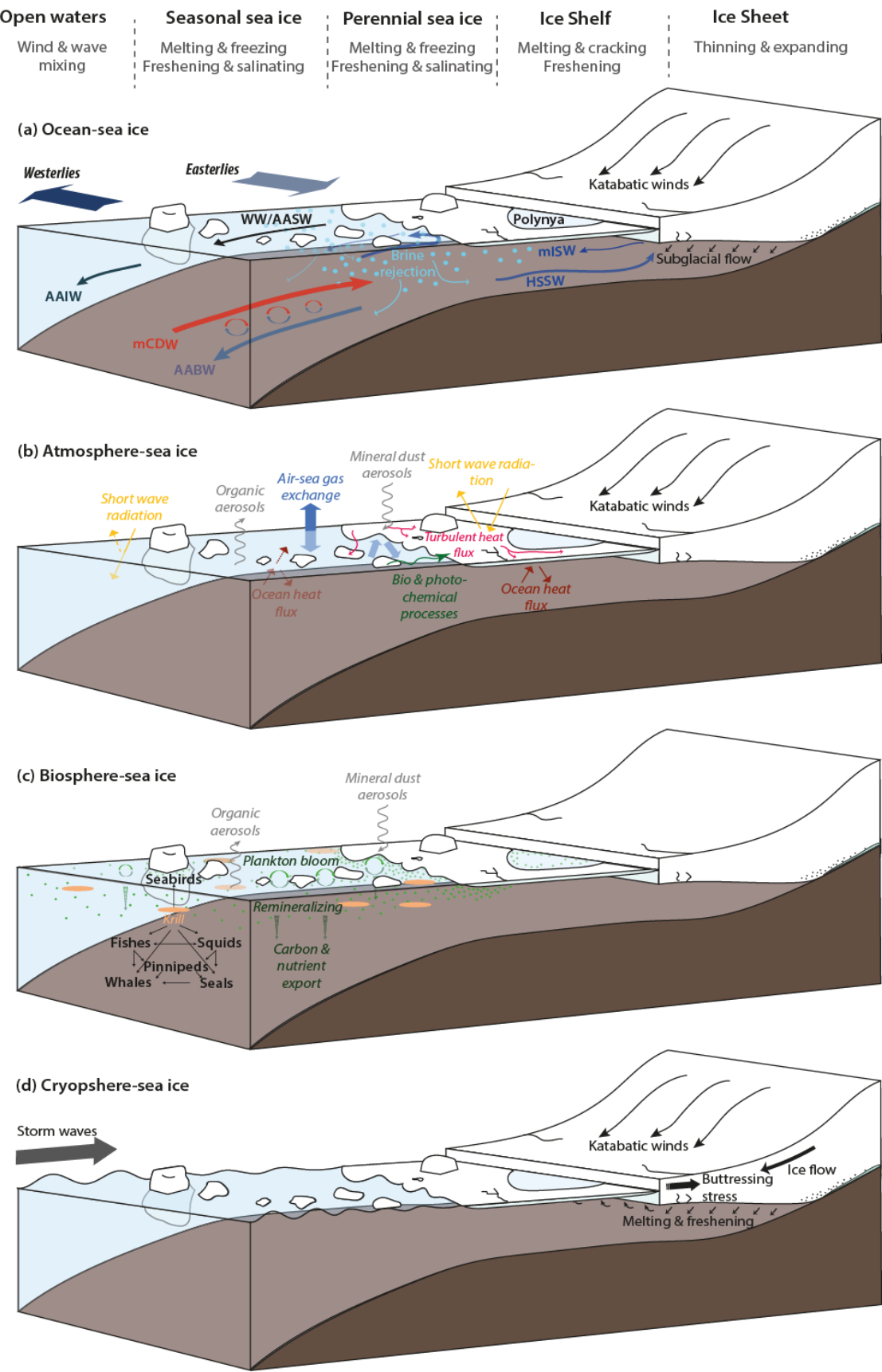


Figure 1. Major feedbacks and interactions between Antarctic sea ice and the ocean, biosphere, atmosphere, and cryosphere. WW: Winter Water, AASW: Antarctic Surface Water; AAIW: Antarctic Intermediate Water; mCDW: modified Circumpolar Water; AABW: Antarctic Bottom Water; HWWS: High Salinity Shelf Water; mISW: modified Ice Shelf Water.

After decades of expansion (Hobbs et al., 2016; Comiso et al., 2017), Antarctic sea ice has been declining since 2014, with satellite images showing Antarctic summer and winter sea ice (SSI and WSI, respectively) at a minimum compared to the average for the 1981-2010 period (Parkinson, 2019, 2021). The causes of this expansion and subsequent decline are not yet fully understood, but may be related to complementary processes such as deepening of the ozone hole (Ferreira et al., 2015), freshening of surface waters due to ice shelf melt (Bintanja et al., 2013; Rye et al., 2020) or changes in atmospheric circulation, wind stress and thermodynamic processes linked to the Southern Annular Mode (SAM) and El Niño-Southern Oscillation (ENSO) (Hall and Visbeck, 2002; Holland and Kwok, 2012; Matear et al., 2015; Kwok et al., 2016; Turner et al., 2016; Kusahara et al., 2019; Maksym, 2019; Yang et al., 2021; Fogt et al., 2022). Climate models that were part of the Third, Fifth, and Sixth Coupled Model Intercomparison Projects (CMIP3, CMIP5, and CMIP6, respectively), used by the United Nations Intergovernmental Panel on Climate Change (IPCC), have predicted that the WSI extent is expected to decline between 24 and 34% by 2100 (Arzel et al., 2006; Bracegirdle et al., 2008; IPCC, 2013; Roach et al., 2020). The greatest declines are expected in the Amundsen, Bellingshausen, and Weddell seas. The projected changes in sea ice over the coming century are expected to have implications for changes in ocean (Swingedouw et al., 2008) and atmospheric circulation patterns (England et al., 2020), heat transport, marine productivity (Arrigo et al., 2008), as well as nutrient and carbon cycling (Pant et al., 2018; Vernet et al., 2019). However, models do not capture the overall observed sea-ice trends or regional variability over the historical period (Maksym et al., 2012; Turner et al., 2013; Zunz et al., 2013; Maksym, 2019) and there remains uncertainty about sea-ice parametrization (Blockley et al., 2020), and the role of mesoscale eddies in sea-ice area trends (Rackow et al. 2022). Thus, projections of future Antarctic sea-ice extent and the associated climate implications are highly uncertain.

Quantifying past changes in sea ice and its influence on the Earth system is one approach for better understanding the short and long-term feedbacks of sea ice in different climatic contexts, and to provide the data necessary to test our sea-ice modeling capabilities. Our understanding of past sea-ice dynamics over the Pleistocene is based on a limited number of sediment and ice core records. The C-SIDE Working Group (Chadwick et al. 2019; Rhodes et al., 2019) recently compiled an inventory of published marine records that have the potential to provide evidence of changes in sea ice during the past 130,000 years. In the present paper, we review how past changes in sea ice are reconstructed from marine and ice core proxies, and we summarize sites with existing records and present reconstructions for key periods of time such as the Last Glacial Maximum, Holocene and warmer-than-PI past interglacial periods. Section 2 describes our current understanding of how sea ice is changing, and some of the challenges faced by models in reproducing these changes. Section 3 describes the proxies used to

reconstruct past sea-ice conditions, while Section 4 communicates what we currently know (and do not know) about past sea-ice changes. Section 4 mainly focuses on marine records that allow the reconstruction of the WSI and SSI extent during key periods of time. Finally, Section 5 gives some future directions for Antarctic sea-ice research.

2. Modern sea-ice formation and trends in the Southern Ocean

2.1. Formation and decay processes

Sea ice forms from the freezing of ocean water. The large decrease in solar energy at high-southern latitudes during austral autumn-winter (Van Den Broeke et al., 2005) cools the atmosphere, which favors the dissipation of ocean sensible heat to the atmosphere, hence cooling the surface water layer (Gordon, 1981; Tamsitt et al., 2017). Initial ice crystals form when ocean water reaches a salinity-dependent freezing temperature (-1.9°C for sea water with a salinity of ~ 34 psu) (Petrich and Eicken, 2017). Abundant solid impurities present in the ocean accelerate ice crystal nucleation, with individual crystal growing up to few millimeters in diameter, but less than a millimeter in thickness (Weeks et al., 1982). Further freezing, accretion and consolidation by winds, ocean currents, waves and swell subsequently produce centimeter-large aggregates (frazil ice) which then form decimeter-large floes/pans in the presence of surface ocean waves (pancake ice). Ultimately, pans are agglomerated in a consolidated sheet that thickens via congelation at the ocean-ice interface and snow accumulation and subsequent flooding at the atmosphere-ice interface (Sturm and Massom, 2017). This consolidated pack-ice ‘lid’ drastically reduces heat dissipation to the atmosphere, which provides a negative feedback on sea-ice vertical growth and limits its thickness to ~ 1 meter (Worby et al., 2008; Petrich and Eicken, 2017). However, thicker sea ice can be found in coastal areas around Antarctica due to dynamic convergence and accretion of platelet ice below the initial sea-ice sheet (Hoppman et al., 2020). Platelet ice are lamellar plates 2-15 cm wide and 1-2 mm thick, formed by the supercooling of Ice Shelf Water at depth, which, due to positive buoyancy, float up to the surface below the congealed sea ice layer (Dieckmann et al., 1986; Langhorne et al., 2015). Large polynyas can be present between the thicker, sometimes multi-year, coastal fast sea ice and the thinner pack ice and serve as “sea-ice factories.” Most of these polynyas are latent-heat polynyas (formed by winds) where new sea ice is continuously formed and transported northward by ocean currents and katabatic winds (Massom et al., 1998).

At present, sea ice reaches a peak extent of $\sim 18 \times 10^6 \text{ km}^2$ in September (Cavalieri et al., 2003; Cavalieri and Parkinson, 2008) and covers a large part of the SO. The WSI limit reaches as far north as $\sim 55^{\circ}\text{S}$ in the Atlantic and western Indian sectors, $\sim 60^{\circ}\text{S}$ in the central Indian sector, and $62\text{--}65^{\circ}\text{S}$ in the eastern Indian and Pacific sectors (Hobbs et al., 2016). The maximum extent is a balance between sea-ice gain, from surface water freezing, equatorward transport, and sea-ice loss at the margin, by ocean and atmosphere induced melting and mechanical break-up (Ackley, 1980; Comiso, 2003). Greater sea-ice

extent in the Atlantic and western Pacific sectors is due to intense northward transport by the Weddell and Ross oceanic gyres (Olbers et al., 1992; Comiso, 2003; Nicholls et al., 2009). Sea-ice decay starts in austral spring when solar energy at southern high-latitudes increases, in addition to ocean heat due to direct intrusion of warm waters from lower latitudes (Comiso, 2003). The atmosphere-to-ocean heat flux and the deep-to-surface ocean heat flux were initially thought to play equal roles in sea-ice decay (Gordon, 1981). However, recent models suggest that upwelling of warm water below the ice pack promotes sea-ice thinning through bottom melt, which eventually drives sea-ice spring-summer retreat (Singh et al., 2020). Mechanical breakup at the ice margin and absorption of solar radiation by the ice-free surface ocean in increasingly large leads within the sea ice provide additional positive feedbacks to sea-ice melting and accelerate its retreat (Ackley, 1980; Gordon, 1981; Holland, 2014). Mean summer sea-ice extent amounts to $\sim 4 \times 10^6$ km² in February-March and is essentially restricted to the Weddell, Ross, and Amundsen seas' embayments (Cavalieri et al., 2003; Cavalieri and Parkinson, 2008). Overall, the Antarctic sea-ice seasonal cycle is asymmetric with a faster decay in spring than formation in autumn.

2.2. Recent sea-ice changes

The satellite era has allowed a precise assessment of Antarctic seasonal sea-ice cover since 1979. Over this period, high spatial variability has been observed in seasonal-to-interannual trends in maximum and minimum sea-ice extents, concentrations, and thickness (Parkinson and Cavalieri, 2012; Yuan et al., 2017; Wang and Wu, 2021). Overall, Antarctic sea-ice extent increased slightly, with a significant trend, between 1979 and 2014 (Simmonds, 2015; Parkinson, 2019). The trend was significant for all seasons, but more pronounced for the fall-winter period (Cavalieri and Parkinson, 2008). The slight increase in total extent was the result of opposing trends in different regions of Antarctica, with a large decrease in sea-ice extent in the Amundsen and Bellinghausen seas offset by a large increase in the western Ross Sea (Zwally et al., 2002; Holland and Kwok, 2012; Fan et al., 2014; Jena et al., 2018; Parkinson, 2019). This regional and inter-annual variability has mainly been attributed to the atmospheric climate modes prevailing over the SO, such as the Antarctic Circumpolar Wave (White and Peterson, 1996; Raphael, 2007; Fogt et al., 2022) and the SAM (Kwok and Comiso, 2002; Simpkins et al., 2012; Kohyama and Hartmann, 2015), along with teleconnections to low latitude climate modes such as ENSO (Liu et al., 2002; Yuan, 2004; Hobbs and Raphael, 2010; Deb et al., 2014; Ciaso et al., 2015; Kohyama and Hartmann, 2015; Meehl et al., 2016). After years of increasing extent, there was an exceptional decline in Antarctic sea-ice extent in 2016 (Parkinson et al., 2019), especially in the Weddell and Ross seas (Hao et al. 2021). The 2016 minimum has been attributed to a combination of factors, including decades of ocean warming, weakening of Southern Hemisphere Westerly winds, and increased advection of warmer air masses from low latitudes (Doddridge and Marshall, 2017; Nicolas et al., 2017; Stuecker et

al., 2017; Turner et al., 2017; Alkama et al. 2020; Eayrs et al. 2021; Sabu et al., 2021). A small rebound in sea-ice extent has been observed in 2020 (Parkinson et al., 2021).

CMIP models simulate a large range of responses in Antarctic sea-ice extent and remain unable to capture some of the recently observed sea-ice trends. Most CMIP models simulate a decrease in WSI and SSI over the satellite period (Landrum et al., 2012; Turner et al., 2013; Gagné et al., 2015; Roach et al. 2021), and underestimate ice thickness (Shu et al., 2015). This mismatch may be the result of several factors. For example, the simulated sea-ice characteristics in CMIP models correlate closely with the simulated wind regimes. Some models do not adequately simulate the recent observed intensification and southward migration of the Southern Hemisphere Westerly Winds (SHWW) (Purich et al., 2016) and the associated poleward advection of warm waters into the Permanently Open Ocean Zone (POOZ) (Delworth and Zeng, 2008; Sigmond and Fyfe, 2010). Although the sea-ice models are increasingly sophisticated (Vancoppenolle et al., 2009; Hunke et al., 2015), the inaccurate representation of polynyas (Morphmann et al., 2021) and SHWW location can impact the ice dynamics in models, including sea-ice melt through evaporation and sublimation (Andreas and Ackley, 1982), and sea-ice formation by floe accretion and sea-ice transport (Wadhams et al., 1987). Inclusion of more realistic floe size distribution may improve representation of the effects of wind-driven waves on ice growth and break-up (Roach et al., 2019). Some important processes may also be missing in the models. Snow ice formation, which occurs as snow on sea ice is submerged or washed with ocean waves, is particularly important in the SO and likely not well represented (Jeffries et al., 2001; Massom et al., 2001). Additionally, the impact of mesoscale eddies on sea-ice accretion and transport is not resolved in the relatively coarse resolution CMIP class models (Hewitt et al. 2020; Li et al., 2021), an important shortcoming given that more recent high resolution climate models simulate a more realistic trend in sea-ice loss over the instrumental period (Rackow et al. 2022). Finally, the diversity in simulated sea-ice conditions may arise from different model responses to climatic modes of variability and atmosphere-ocean-ice interactions at different timescales (Holland et al., 2017; Kusahara et al., 2019). Given the shortcoming mentioned above, models cannot currently robustly assess whether the observed changes in sea ice over the last decades are part of natural climate variability, or a response to anthropogenic forcing (Polvani and Smith, 2013; Hobbs et al., 2014; Jones et al., 2016; Eayrs et al., 2021).

3. Proxies for past sea-ice changes

Our current understanding of the drivers of decadal to multi-decadal variability in Antarctic sea-ice is limited by the brevity of the satellite record (1979-present) and sparse distribution of observations on longer timescales. A longer-term understanding of Antarctic sea-ice extent, offered by paleoclimate data, is crucial to document the natural variability of sea ice, its drivers and feedbacks on the other climatic component from decadal to glacial-interglacial timescales. These data are also pivotal for identifying the pace of sea-ice-climate responses under different mean conditions (such as time periods

that were warmer than present) and during climate transitions. Past sea-ice changes are reconstructed using proxies, such as fossil diatom assemblages and specific biomarkers archived in marine sediments, as well as geochemical tracers in polar ice cores (Figure 2). Advantages and limitations of each proxy and approach are summarized in Table 1.

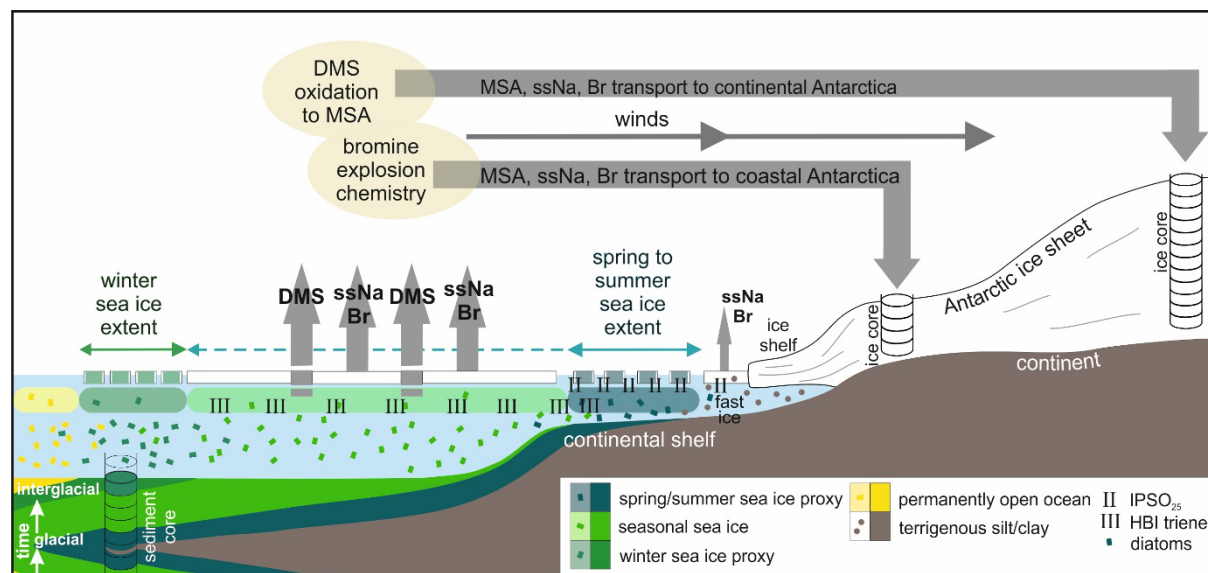


Figure 2. Relationships between sea ice and sea-ice proxies found in marine sediment and ice core records. HBI: Highly Branched Isoprenoids; IPSO₂₅: Ice Proxy for the Southern Ocean with 25 carbon atoms; DMS: dimethyl sulphide; MSA: methane sulfonic acid; ssNa: sea-salt sodium; Br: bromine compounds.

3.1. Diatoms

Diatoms preserved in marine sediments have been used for over 40 years as a way of reconstructing past changes in Antarctic sea ice and sea-surface temperatures (SST) (Armand et al., 2017). Diatoms are phototrophic algae living in the euphotic zone and thus represent environmental conditions of the upper water column. In the SO, diatom assemblages are useful tools for reconstructing past SST because diatoms are widely distributed, and their biogeographic distribution patterns are closely related to surface water temperature (e.g., Zielinski and Gersonde, 1997; Zielinski et al., 1998; Armand et al., 2005; Crosta et al., 2005; Romero et al., 2005; Esper et al., 2010). Furthermore, the abundance patterns of diatoms, specific diatom species, or diatom assemblages are powerful tools for reconstructing Antarctic sea-ice conditions because specific species are found thriving at the sea-ice edge or attached to the sea ice (Armand et al., 2017).

Early works (e.g., Hays et al., 1976; DeFelice, 1979a; Cooke and Hays, 1982; Burckle, 1983) used surface sediment lithology for mapping Antarctic sea-ice extent, with diatom-rich oozes found north of the modern WSI edge and diatomaceous muds and pelagic clays under sea-ice covered water (DeFelice, 1979b; Burckle et al., 1982). Using these modern sediment lithofacies as a guide, past large-scale sea-

ice changes (e.g., glacial-interglacial cycles) were identified in the sediment record (DeFelice, 1979a). The lithological approach was further developed by relating sedimentary biogenic opal content to the WSI extent under the assumption that the majority of sediment-forming diatoms live in open ocean conditions between the WSI edge and the Subantarctic Front (Burckle and Cirilli, 1987; Burckle and Mortlock, 1998). Modern sediments show a strong negative relationship between their biogenic opal content and the overlying yearly sea-ice concentration, which can be extended back through the sediment record to reconstruct past sea-ice concentrations (Burckle and Mortlock, 1998). Reconstructed sea-ice concentrations produced in this way have a sizeable error ($\pm 30\%$, Burckle and Mortlock, 1998), however, and low biogenic opal content could also be related to temperature and/or nutrient constraints on diatom productivity (Neori and Holm-Hansen, 1982; Chase et al., 2015), dissolution and/or dilution of the biogenic opal (Zielinski et al., 1998), or reworking of sediments by bottom currents.

The diatom species assemblage preserved in marine sediments provides a more robust and precise method for reconstructing past sea-ice extent and duration. While diatoms make up almost two-thirds of the biota in modern sea ice (Garrison et al., 1986), many of these species that thrive on sea ice are too weakly silicified to be preserved in the underlying sediment (Leventer, 1998). However, several semi-quantitative approaches using more silicified sea-ice related species have been proposed. Burckle (1984) suggested the abundance pattern of the diatom species *Eucampia antarctica* as a sea-ice indicator, while Kaczmarek et al. (1993) defined an *Eucampia*-index calculated as the ratio of terminal to intercalary valves to trace the winter sea-ice field. Whitehead et al. (2005) improved the latter approach by calibrating the index with satellite-derived sea-ice data. Leventer (1992) and Leventer et al. (1993) suggested the relative abundance of *Chaetoceros* and the ratio of *Chaetoceros* resting spores to vegetative cells to be a potential tool for sea-ice reconstruction. Pike et al. (2009) proposed that the relationship between resting spores of *Porosira glacialis* and *Thalassiosira antarctica* has a potential as a semi-quantitative sea-ice proxy, with ratio values >0.1 indicative of sea-ice concentration above 80% and sea-ice duration greater than 7.5 month per year. However, these proxies have not been widely used, probably because of the lack of large-scale modern validation.

Gersonde and Zielinski (2000) used information from sediment traps on the timing and magnitude of diatom fluxes from the ocean surface to the seafloor, along with considering diatom preservation and biogenic sediment accumulation, to assess whether diatoms can be used to estimate past WSI and SSI extent. They showed that the combined relative abundances of the more robustly silicified species *Fragilariopsis curta* and *Fragilariopsis cylindrus* (FCC), two species thriving at or below sea-ice margin (Burckle et al., 1987; von Quillfeldt, 2004) (Figure 2), could be considered a qualitative tool to locate the edge of the mean WSI extent (Gersonde et al., 2003). Relative abundances of $>3\%$ correspond roughly to an average WSI extent with mean sea-ice concentrations of 50-80% (Gersonde et al., 2005). FCC values between 1 and 3% are considered to mark the maximum WSI extent (mean September sea-ice concentrations $<20\%$) (Gersonde et al., 2003, 2005). It should be noted, however, that the FCC proxy cannot be applied to sediments containing poorly preserved diatom assemblages, i.e. where selective

dissolution could alter the relative abundances. Furthermore, because the FCC signal is produced during the spring/summer melt-back of the WSI, it is unrelated to the seasonal duration of the sea ice. Reconstruction of the SSI extent is more challenging. This is because regions covered by sea ice for long periods of the year experience low opal export, poor preservation, and high opal dissolution, which obscure the fossil signal of the SSI edge (Gersonde and Zielinski, 2000). However, the cold-water species (summer sea-surface temperature, SSST, $<-1^{\circ}\text{C}$) *Fragilariopsis obliquecostata* is associated with year-long sea ice and is robustly silicified enough to be preserved in the sediment record (Zielinski and Gersonde, 1997; Gersonde and Zielinski, 2000). This allows the *F. obliquecostata* relative abundance threshold of $>3\%$ to be used as an indicator of the mean February SSI extent (Gersonde and Zielinski, 2000). The above-mentioned limitations suggest that the FCC and *F. obliquecostata* proxies are generally considered as threshold responses that reflect presence/absence of overlying sea ice rather than sea-ice duration (e.g., month per year). However, it should be noted that the relative abundances of both FCC and *F. obliquecostata* in modern sediments increase southward with increasing sea-ice concentration and duration (Zielinski and Gersonde, 1997; Armand et al., 2005; Esper et al., 2010) because these species are adapted to very short growing seasons. Therefore, high relative abundances of these species can still provide valuable qualitative information on sea-ice duration.

Multiple studies have used inverse statistical models to reconstruct quantitative estimates of past sea-ice concentration and duration using diatom assemblage-based transfer functions (e.g., Crosta et al., 1998; Whitehead and McMinn, 2002; Esper and Gersonde, 2014; Ferry et al., 2015b) with the most popular models being the Imbrie and Kipp Method (IKM; Imbrie and Kipp, 1971) and the Modern Analog Technique (MAT; Hutson, 1980). Crosta et al. (1998; 2004) made significant progress using the Modern Analog Technique to reconstruct yearly sea-ice duration in terms of months per year coverage, while Esper and Gersonde (2014) developed MAT and IKM approaches to generate quantitative winter (September) sea-ice concentrations. These approaches generally make use of a large proportion of the diatom assemblage by incorporating around 30 diatom species that generally present a positive or negative relationship to sea-ice duration or sea-ice concentration. A different statistical approach is presented by Ferry et al. (2015b) who applied a generalized additive model (GAM) that only uses diatoms with statistically significant associations and ecologically based links with sea ice. It is important to note that GAM and MAT approaches, despite being based on different statistical approaches, gave similar reconstructions of sea ice over the past 200 ka in a marine sediment core (SO136-111) from the southwest Pacific sector of the SO (Ferry et al., 2015a). The MAT and IKM methods also provided comparable reconstructions of WSI concentration in two cores (PS58/271-1 and PS1768-8) from the Pacific and Atlantic sectors of the SO (Esper and Gersonde, 2014). These results give strong confidence in the diatom transfer function tool to quantitatively estimate past sea-ice changes. These methods generally yield calibration errors on the modern model of about 1 month per year for sea-ice duration (Crosta et al., 1998, 2004) and 10% for WSI concentration (Esper and Gersonde, 2014).

Like other proxy methods, diatom-based reconstructions of sea ice are dependent on various assumptions and face certain limitations (Chandler et al., 2021a). First, all reconstruction methods rely on the assumption that specific diatom species are adapted to use sea ice as a habitat (Thomas and Dieckmann, 2002; Bayer-Giraldi et al., 2010; van Leeuwe et al., 2018) and that this association has not changed through time, i.e. the principle of actualism. Another assumption is that fossil assemblages still track surface conditions despite the important and selective loss of diatoms during settling and burial. Indeed, around 1-5% of the diatoms produced in the surface ocean reach the sediment (Ragueneau et al., 2000) and lightly silicified diatoms are preferentially lost in the first hundreds of meters of the water column (Lafon et al., 2020) and at the water-sediment interface (Rigual-Hernandez et al., 2016). Selective dissolution of less robustly silicified diatom valves results in an overall dominance of a few robust species in the surface and the down-core sediment record (Zielinski et al., 1998; Esper and Gersonde, 2014). Despite selective dissolution, many studies have shown that the distribution of the main diatom species in the phytoplankton (Hasle, 1969) is preserved in the surface sediment (Zielinski et al., 1998; Armand et al., 2005; Esper et al., 2010) and that winter sea-ice concentration and duration can be robustly reconstructed through diatom-based transfer functions (Crosta et al., 1998; Esper et al., 2014). Notwithstanding, poor preservation may complicate the reconstruction of past sea-ice changes in the region south of the modern WSI edge, especially in cores located beneath yearlong SSI. In extreme cases, very poor preservation may lead to non-analog condition, where fossil assemblages are composed of taxa in numbers that exceed their abundance in the surface sediment reference data set or are dominated by extinct diatom species. In this extreme case, transfer functions produce non-trustable, generally too warm, estimates (IKM, GAM approaches) or are even unable to provide quantitative estimates (MAT). Regions close to the Antarctic continent require other proxies to complement the diatom record.

3.2. Highly branched isoprenoids (HBIs)

A relatively new tool for past sea-ice reconstructions are highly branched isoprenoid (HBI) alkenes that are produced by certain diatoms and are generally well preserved in marine sediments (Massé et al., 2011; Belt, 2018). A specific C₂₅-HBI di-unsaturated alkene (or diene), more recently termed IPSO₂₅ standing for Ice Proxy for the Southern Ocean with 25 carbon atoms, has been shown to be produced by the sympagic diatom *Berkeleya adeliensis* (Belt et al., 2016), which is a common constituent in platelet, bottom, and landfast ice in Antarctic coastal environments (Riaux-Gobin and Poulin, 2004; Riaux-Gobin et al., 2013; Belt et al., 2016) (Figure 2). Very few studies exist on the modern distribution of HBIs, and the first analyses were done directly in sediment cores from the Antarctic continental shelf which had existing diatom counts (Barbara et al., 2010; Denis et al., 2010). However, the few studies performed so far have shown that the concentration of the HBI diene in water and surface sediment samples increases towards the Antarctic coast where heavy sea ice persists in spring-summer (Massé et al., 2011; Smik et

al., 2016; Belt, 2018; Vorrath et al., 2019; Lamping et al., 2021). These studies also established the presence of tri-unsaturated C₂₅-HBI alkenes (or trienes) with the HBI z-triene mostly biosynthesized by open ocean diatoms, such as those belonging to the genus *Rhizosolenia* (Belt et al., 2017). An increased abundance of the HBI triene in surface waters and underlying sediments is associated with enhanced phytoplankton production near the marginal ice zone (Collins et al., 2013; Smik et al., 2016). Thus, paired records of IPSO₂₅ and the HBI triene, and especially the ratio of the two biomarkers, reflect the relative contributions of sea-ice algae and open-water algae to phytoplankton productivity and, therefore, allow for improved reconstructions of seasonal sea-ice conditions/ice margin position (Barbara et al., 2010, 2016; Denis et al., 2010; Massé et al., 2011; Etourneau et al., 2013; Weber et al., 2022). Organic compounds such as HBIs may undergo some degradation, especially the triene, through abiotic and bacterial degradation in the water column and during early diagenesis in the sediments (Sinninghe Damsté et al., 2007; Massé et al., 2011; Rontani et al., 2014; 2019), or in laboratory repositories if storage conditions are not optimized (Sinninghe Damsté et al., 2007; Cabedo-Sanz et al., 2016). Differential effects of degradation on the HBI diene and triene might bias the diene/triene ratio observed in sediment records (Rontani et al., 2019). Therefore, caution is advised before analyzing and interpreting HBI data with respect to past sea-ice conditions. HBIs have been measured back to 60 ka BP in deep-sea cores from the Scotia Sea, with down-core variations showing good agreement with the diatom assemblage sea-ice proxies (Collins et al., 2013). This analysis indicates that the HBIs, whether locally produced or advected, can remain very well preserved in marine sediments for long periods of time.

Because of the lack of calibration studies, IPSO₂₅ and Diene/Triene proxies have so far only provided qualitative information, with higher values suggesting the presence of heavy sea-ice conditions. Fortunately, a semi-quantitative approach for HBI-based sea-ice reconstructions in the SO – the PIPSO₂₅ index – has recently been proposed by Vorrath et al. (2019) and further developed by Vorrath et al. (2020) and Lamping et al. (2021). The PIPSO₂₅ index is determined as the ratio of IPSO₂₅ to the sum of IPSO₂₅ and a phytoplankton biomarker (HBI triene or phytoplankton sterols; Vorrath et al., 2019). PIPSO₂₅ values in surface sediments off the Amundsen Sea, the northern Antarctic Peninsula, and from the southern Weddell Sea appear to show a positive correlation with sea-ice concentration derived from satellite observations and diatom transfer functions (Vorrath et al., 2019, 2020; Lamping et al., 2021). Importantly, the consideration of a phytoplankton biomarker alongside IPSO₂₅ helps to avoid the misinterpretation of the absence of the sea-ice biomarker in a sediment sample which may result from ice-free conditions or perennial sea ice and/or ice shelf cover, both conditions inhibiting any ice algae productivity (Lamping et al., 2021). Therefore, while the PIPSO₂₅ index seems a promising tool, further investigations of other environmental parameters such as nutrient and light availability that affect bottom-ice algal growth (Kennedy et al., 2020), and of ice-shelf processes such as the formation and accretion of platelet ice that offer habitat to IPSO₂₅-synthesizing diatoms, are required to obtain more information on the production and fate of IPSO₂₅ and better constrain its applicability as an Antarctic

sea-ice proxy (Lamping et al., 2021). Further attempts to calibrate the PIPSO₂₅ index against observational (i.e., satellite) sea-ice data also require higher circum-Antarctic spatial coverage of HBI analyses conducted on well-dated, ideally by ²¹⁰Pb and ¹⁴C, surface sediments.

3.3. Other approaches: foraminifera, radiolaria, dinoflagellates

A new approach using oxygen isotope ratios ($\delta^{18}\text{O}$) of planktonic and benthic foraminifera was recently proposed to reconstruct WSI extent (Lund et al., 2021). The method relies on the fact that winter sea-ice formation creates a cold, surface mixed layer that persists in sub-surface layers during the spring and summer months. In the SO, this cold “winter water” rests above relatively warmer, deep water and creates an inverted temperature profile that is reflected in estimates of the equilibrium $\delta^{18}\text{O}$ of calcite. Spatial mapping shows that winter water isotherms parallel the modern WSI edge throughout the SO. Additionally, published foraminiferal data from the Atlantic sector yield an estimate of WSI edge consistent with modern observations (Lund et al. 2021). The $\delta^{18}\text{O}$ method is promising because it is grounded in hydrographic conditions associated with sea-ice formation and it takes advantage of foraminiferal $\delta^{18}\text{O}$ measurements already used for stratigraphic purposes. However, the method is based on the assumption that winter water consistently tracks WSI extent and that the planktonic foraminifera (*Neogloboquadrina pachyderma*) primarily calcifies in winter water. Furthermore, the approach is necessarily limited to places with adequate preservation of foraminifera, such as mid-ocean ridges and plateaus. Thus, as with most paleoceanographic proxies, the $\delta^{18}\text{O}$ method is best used as a complement to existing multi-proxy efforts based on diatom assemblages, HBIs, and opal fluxes, for unambiguous assessment of sea-ice conditions.

Assemblages and abundance patterns of radiolaria in SO sea floor sediments vary between open ocean and seasonal sea-ice zones (Lawler et al 2021; Lowe et al. 2022), and show strong potential to develop similar indicator species and transfer approaches to infer sea-ice extent as have been done with diatoms. Dinoflagellate cysts have been used extensively to reconstruct sea-ice extent in the northern hemisphere (e.g. de Vernal et al., 2005). However, similar approaches have proved less suitable in the SO, where dinoflagellate assemblages are of lower diversity than in high northern latitudes (Esper and Zonneveld, 2007; Prebble et al. 2013).

3.4. Ice core proxies

Antarctic ice cores provide well-dated, high-resolution records of marine aerosols and of the isotopic composition of water transported in the atmosphere to Antarctica. Variations in the concentration of these species are linked to past changes in sea-ice conditions. Chemical tracers that have proven particularly fruitful for sea-ice reconstruction include: sea salt (usually reported as sea salt sodium,

ssNa), bromine (Br), methane sulfonic acid (MSA) and Iodine (I). In addition to these aerosols, the stable isotope composition ($\delta^{18}\text{O}$) of snowfall is also influenced by sea-ice extent due to the impacts of sea ice on moisture sources conditions, air mass transport, the atmospheric hydrology, and temperature over Antarctic, all of which determine $\delta^{18}\text{O}$ in snow. Thus, in each case, sea-ice conditions alter the atmospheric conditions of the region and this is reflected in the composition of snow that is subsequently archived in the ice core (Figure 2). However, as with all tracers in ice cores, the preservation of ssNa, Br, MSA and $\delta^{18}\text{O}$ signals is often influenced by several factors in addition to sea ice, which necessitate care in their interpretation. Despite this, the regionally integrated and higher temporal resolution information provided by ice cores complements location-specific information about the precise position of the sea ice edge obtained from marine sediment proxies.

For the purposes of this review, we focus only on ssNa, Br and $\delta^{18}\text{O}$. This is because, while MSA and I can be an effective tracer of sea-ice extent over decadal timescales (Thomas et al., 2019), it has not proven useful over orbital to millennial timescales due to poor signal preservation (Weller et al., 2004; Abram et al., 2013).

3.4.1. Sea-salt sodium (ssNa)

Sublimation of salty snow from the sea-ice surface is an efficient source of sea-salt aerosols over the SO, according to recent field measurements (Giordano et al., 2018; Frey et al., 2020) and atmospheric modelling studies (Yang et al., 2008, 2019; Huang et al., 2018). In fact, the sea-ice surface appears to be a more important source of sea salt than bubble-bursting over the open ocean in the polar regions (Yang et al., 2008). This recognition forms the basis for interpreting ssNa in ice cores as a qualitative tracer of Antarctic WSI extent. Antarctic snow and aerosol measurements support this idea, because ssNa concentrations in ice cores are typically higher in winter (relative to summer), when sea ice is expanded, and an open-ocean source is further away. It is also supported by the fact that the ratio of Na^+ to sulfate (SO_4^{2-}) in aerosols transported to the ice sheet is fractionated relative to seawater, characteristic of mirabilite salt precipitation in, or on, sea ice (Wagenbach et al., 1998; Jourdain et al., 2008). Although early studies implicated frost flower crystals as the source of this sea salt (e.g., Rankin et al., 2002), they are surprisingly difficult to break apart and entrain (Roscoe et al., 2011; Abram et al., 2013).

Coastal Antarctic ice core records with sub-annual resolution provide the opportunity to calibrate ssNa (and other chemicals) against the satellite record of recent sea-ice change. The potential for ssNa to track sea-ice changes on an annual timescale appears to be site-dependent. Some sites display a positive relationship between ssNa levels and WSI extent over recent decades (Iizuka et al., 2008; Rahaman et al., 2016; Severi et al., 2017). In contrast, other Antarctic locations show that recent variability in ssNa is linked to atmospheric pressure patterns (e.g., Fischer et al., 2004; Vance et al., 2013), while process-based modelling efforts suggest that meteorological activity (e.g., wind speed and direction) exerts a strong control on ssNa levels in ice cores over these short timescales (Levine et al., 2014; Rhodes et al.,

2018). It seems likely that ssNa may become a more reliable proxy for sea ice when averaged over several years to remove the influence of meteorological conditions. In addition, the large changes in Antarctic sea-ice extent across glacial-interglacial cycles or millennial scale climate changes are much more likely to leave an imprint on ssNa than the relatively modest recent changes.

Thus, ssNa records from Antarctic ice cores are often interpreted as regional records of changes in WSI extent over orbital timescales (Wolff, 2006; Wolff et al., 2010). Comparison between EPICA Dome C ssNa and a sea-ice reconstruction from a marine sediment core located in the moisture source region suggests a good level of agreement, with ssNa increasing with WSI extent during glacial periods; however, the sensitivity of ssNa as a sea-ice proxy appears to weaken during peak glacial periods (Röthlisberger et al., 2010). Conversely, ssNa levels during peak interglacial periods provide valuable information on WSI variability during periods little documented in marine cores (Chadwick et al., 2022a).

An alternative interpretation of orbital to millennial ssNa variability is that it is a record of variations in the atmospheric residence time of aerosols in response to fluctuating atmospheric moisture content as temperatures rise and fall (Petit and Delmonte, 2009). Condensation-driven variations in ice core aerosol concentrations may explain the strong inverse relationship between water isotopes and both ssNa and non-sea salt Ca (nssCa) across a range of timescales (Markle et al., 2018). Although plausible, this simple theory is not yet supported by global simulations of aerosol transport changes across the last deglaciation (Reader and McFarlane, 2003; Mahowald et al., 2006). Indeed, a process-based modelling study, which explicitly accounted for emission, transport, and deposition of sea salt aerosol, has shown that sea-ice expansion could be responsible for a substantial portion of the ssNa increase during the last glacial period relative to the Holocene in the Dome C ice core, without needing to invoke meteorological changes (Levine et al., 2014). This supports the qualitative interpretation on orbital timescales. Resolution of this long-standing debate may come from three research opportunities: incorporation of sea-ice-sourced sea salt into global climate models capable of past climate simulations, development of geochemical measurements to trace the origin of sea salt in ice cores (Seguin et al., 2014), and coeval analysis of co-variability in water isotope records and marine and terrestrial aerosols (Markle et al., 2018).

3.4.2. Bromine enrichment (Br_{enr})

Bromine (Br), a halogen species in Antarctic ice cores, is also derived from sea salt. Its concentration in ice cores results from a complex set of photochemical reactions, collectively known as bromine explosion events. These events occur over the first-year sea-ice zone during the spring months and cause the level of bromine in the atmosphere to sharply increase (Schönhardt et al., 2012). In ice cores, these events are generally recorded as bromine enrichment (Br_{enr}) relative to the seawater Br/Na value. Over the satellite era, Br_{enr} at Law Dome has been inversely correlated to WSI extent in the adjacent ocean

(90-110 °E) (Vallelonga et al., 2017). Over longer timescales, the Br_{enr} record from Talos Dome shows greatest values during full interglacial periods while a depletion in bromide is observed during glacial periods (Spolaor et al., 2013). This pattern was attributed to the distance between the sea-ice edge and the ice core site, with a more northerly location of the first year sea-ice edge during glacial periods increasing the distance between the production source and the ice core site beyond the maximum distance of Br deposition observed today (Spolar et al., 2013; Vallelonga et al., 2021). Halogens seem to be stable in ice over several tens of thousands of years, thus alleviating temporal limitations of MSA (Vallelonga et al., 2021). However, the atmospheric chemistry of Br introduces additional complexity relative to conservative aerosol tracers such as ssNa. For example, Br can be transported inland as sea salt aerosol or gaseous compounds, which may have very different residence times in the atmosphere, therefore impacting the ice core signal (Vallelonga et al., 2021). Further investigation is needed to fully understand and exploit the potential of this proxy.

3.4.3. Stable water isotopes ($\delta^{18}\text{O}$)

The stable isotope composition ($\delta^{18}\text{O}$) of snowfall over Antarctic is heavily influenced by sea-ice extent. This is because sea ice exerts a major control on moisture sources' locations and conditions, subsequent transport of vapour, the atmospheric circulation and vapour content, and the temperature over Antarctica (which is traditionally considered the main control on $\delta^{18}\text{O}$). Thus sea-ice change largely determines $\delta^{18}\text{O}$ in snow.

Noone and Simmonds (2004) and Holloway et al. (2016) demonstrated, using climate models equipped with the capability to simulate $\delta^{18}\text{O}$ in water, that $\delta^{18}\text{O}$ varies with sea-ice extent. They showed that less extensive sea ice permits greater transfer of heat and moisture inland and leads to less negative $\delta^{18}\text{O}$ values. Holloway et al. (2017) provide a suite of $\delta^{18}\text{O}$ -enabled experiments with differing sea-ice extents which help link $\delta^{18}\text{O}$ in ice cores with sea-ice change for the LIG. These papers also demonstrated that $\delta^{18}\text{O}$ from multiple Antarctic ice cores yield more robust information on the most likely sea-ice configuration for this climate period. More broadly, Malmierca-Vallet et al. (2018) also demonstrated that sea-ice change can be quantified from Greenland ice core $\delta^{18}\text{O}$ measurements, whilst Sime et al. (2019) showed that the intimate relationship between sea ice and ice sheet surface temperature means that $\delta^{18}\text{O}$ in ice cores tend to provide a record that is reflective of the broadly intertwined effects of sea ice and temperature.

Thus $\delta^{18}\text{O}$ and other ice core approaches mentioned above have the potential advantages of providing information for all SO sectors, particularly during time periods when the sea-ice edge is close to the continent (and therefore not overlying the open-ocean sediment cores). However to be most effective, this information should always be checked (whenever possible) against the precise sea-ice information that can be gleaned from marine cores.

4. Past sea-ice changes

The C-SIDE Working Group (Chadwick et al. 2019; Rhodes et al., 2019) recently compiled an inventory of published marine records that provide evidence of changes in sea ice during the past 130 ka (Chadwick et al., 2022). This compilation shows that ~20 records represent Holocene conditions (0-12 ka ago); ~150 records cover the LGM (ca. 21 ka ago) or part of Marine Isotope Stage 2; 14 records capture changes in sea ice back to late Marine Isotope Stage 6 (~130 ka ago); and only 2 records extend beyond MIS 6 (Figure 3). In this section we first summarize reconstructed changes in Antarctic sea ice for the LGM, Holocene, and past warmer-than-PI periods. We then consider what is known about the climate transitions between these periods.

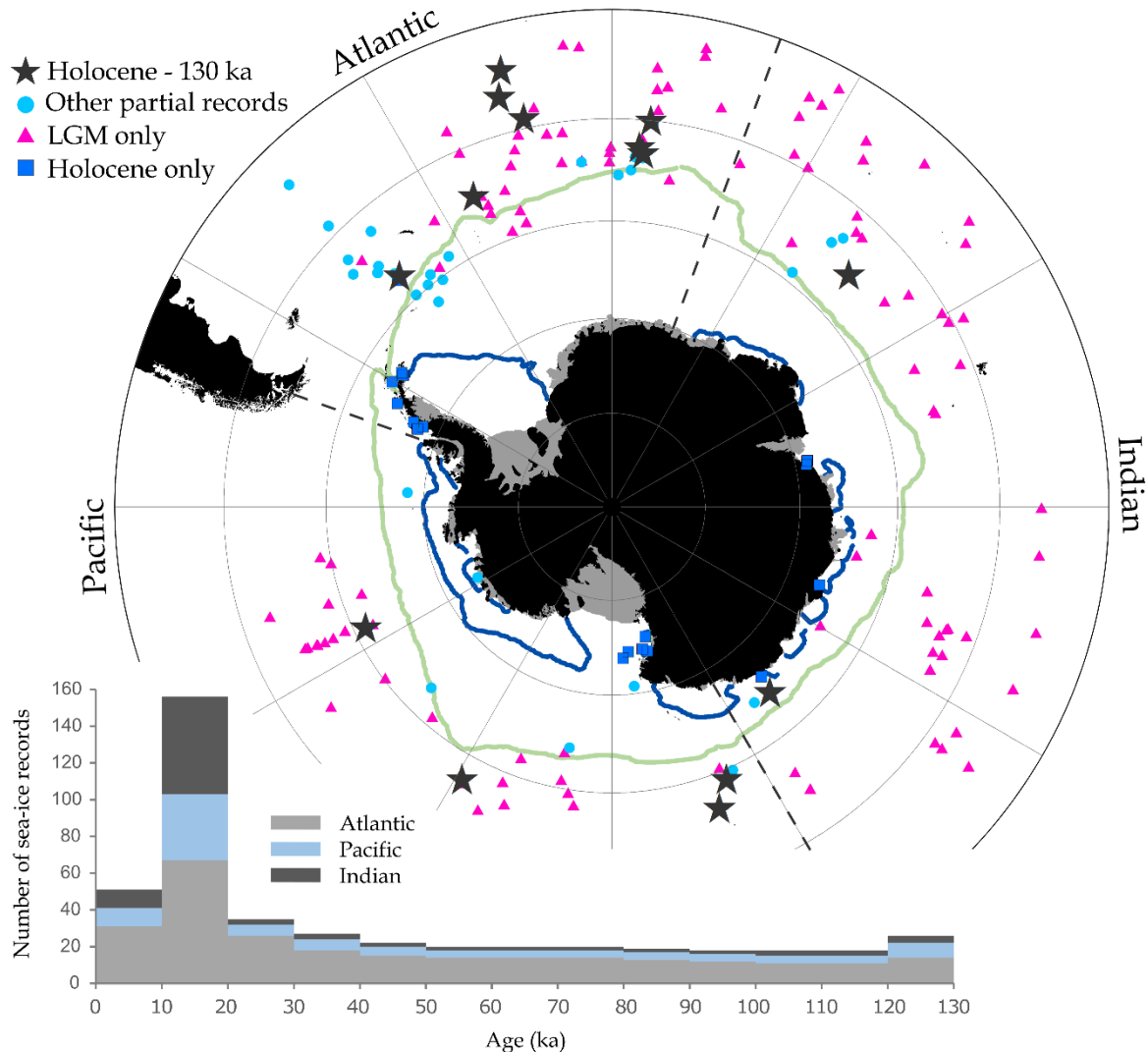


Figure 3. Compilation of marine sea-ice proxy records. Map: locations of sediment cores with published sea-ice records. The 1981-2010 monthly median sea-ice extent is shown for February (blue line) and September (green line) (Fetterer et al., 2017; last access on 29th April 2020). Plot: cumulative number of published sea-ice records vs time from the Atlantic (light grey), Indian (dark grey) and Pacific (light

blue) sectors of the Southern Ocean. (Figure adapted from Chadwick et al., 2019). The list of the cores presented herein can be found in Appendix 1. LGM: Last Glacial Maximum.

4.1. The Last Glacial Maximum (LGM)

The only spatially extensive attempts to map WSI and SSI extent have focused on the LGM. The first global reconstruction was completed by the “Climate: Long range Investigation, Mapping, and Prediction” Project (CLIMAP Project Members, 1981), which centered the LGM at ~18 ka BP. This reconstruction was subsequently re-evaluated by the “Multiproxy Approach for the Reconstruction of the Glacial Ocean surface” (MARGO) project (Gersonde et al., 2005; MARGO, 2009), which used the LGM definition (19-23 ka BP) of the “Environment Processes of the Ice Age: Land, Ocean, Glaciers” (EPILOG) working group (Mix et al., 2001). Several studies have since contributed more detailed regional LGM reconstructions for the Southwest Atlantic (Allen et al., 2011; Xiao et al., 2016) and Pacific (Benz et al., 2016) sectors of the SO. CLIMAP placed the austral winter and summer sea-ice edge at the faunally identified 0°C winter and summer isotherm, respectively. Other studies used diatom census counts and diatom-based transfer functions.

Both CLIMAP and subsequent studies concur on the location of the WSI limit at the LGM (Figure 4). They all suggest that WSI expanded by 5-10° of latitude during the LGM relative to today, leading to a LGM mean WSI surface of ~33 x 10⁶ km² when an equidistant projection system and a LGM Antarctic ice cap of 17 x 10⁶ km² are used (Lhardy et al., 2021). This value for WSI extent is slightly lower than previously published (~39 x 10⁶ km²), using a polar stereographic projection system and a modern Antarctic ice cap for the LGM (Gersonde et al., 2005; Roche et al., 2012). The large LGM WSI cover was likely due to expansion of consolidated sea-ice area with concentrations > 40% (Crosta et al., 1998). Unfortunately, accurate reconstruction of the LGM SSI extent is hindered by low diatom productivity at a time of very high to perennial sea-ice cover and by the lack of adequate sediment records as the SSI limit may have been above abyssal plains where preservation is poor and chronological issues are common. Recent studies suggest an expansion of the glacial SSI in the Atlantic and southwestern Pacific sectors, probably as a result of enhanced transport of sea ice from the Weddell Sea (Gersonde et al., 2005; Allen et al., 2011) and Ross Sea (Benz et al., 2016). SSI expansion was seemingly limited elsewhere (Gersonde et al., 2005), at odds with the original CLIMAP (1981) reconstructions which placed the LGM SSI limit at the modern WSI edge. However, it is long known that CLIMAP reconstructions over-estimated glacial SSI extent (Burckle et al., 1982). Based on the few control points and the modern relationship between sea ice and SST, the current understanding is that the SSI extent was 2-3 times greater (i.e., 8-12 x 10⁶ km²) during the LGM when compared to today (Gersonde et al., 2005; Lhardy et al., 2021; Green et al., 2022). An important implication of this change is that the seasonal cycle of sea-ice expansion and melt was substantially greater during the LGM as compared to

today with potential implications for SO and global circulation through the export of brines to the abyssal waters (Shin et al., 2003; Bouttes et al., 2010; Lhardy et al., 2021; Green et al., 2022). Ice core records of ssNa from EDC and EDML similarly suggest that WSI reached its maximum extent between ~27 and 18 ka BP (Wolff et al., 2006; Fischer et al., 2007), but this proxy does not provide the location of the WSI and SSI edges (Figure 4).

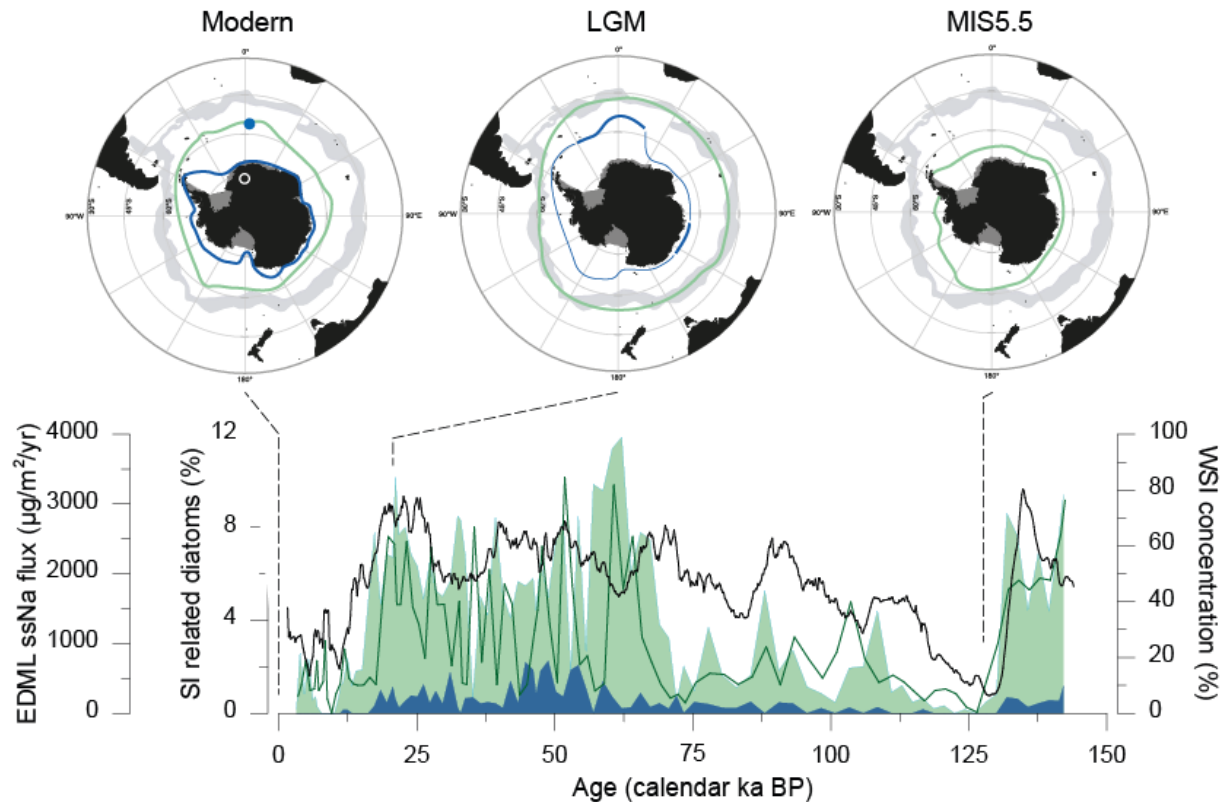


Figure 4. Sea-ice reconstructions over the last glacial-interglacial period. Lower plot: ssNa flux in the EDML ice core (black line) (Fischer et al., 2007; here smoothed with 200 years running mean and plotted on AICC2012 timescale (Veres et al., 2012)). Relative abundance of sea-ice (SI) related diatoms and winter sea-ice (WSI) concentration estimates. The *F. curta* group (green shading) is a proxy for WSI presence while *F. obliquecostata* (blue shading) is a proxy for summer sea-ice (SSI) presence. WSI concentration estimates (green line) are based on the application of the MAT to diatom assemblages in marine sediment core PS1768-8 (Gersonde and Zielinski, 2000). Upper plot: Maps of winter (green line) and summer (blue line) sea-ice edges in the modern (Hobbs et al., 2016), the Last Glacial Maximum (LGM at 19-23 ka BP; Gersonde et al., 2005) and the warmer-than-pre-industrial MIS5.5 (125-130 ka BP; Holloway et al., 2017). Gray field represents the modern Polar front Zone (Orsi et al., 1995). For the LGM map, the thick blue line indicates regions where marine data suggest the presence of SSI while the thin blue line indicates regions where SSI is inferred to be south of core sites in which SSI was not identified and applying the modern relationship between SSI and SST to LGM SSTs (Lhardy et al., 2021). Location of marine sediment core PS1768-8 shown as a blue dot and EDML ice core shown as a white circle on the modern map.

4.2. The Holocene

The vast majority of sea-ice records covering the Holocene are located on the Antarctic continental shelves, with only a handful of offshore records from the Atlantic sector of the SO (Bianchi and

Gersonde, 2004; Nielsen et al., 2004; Divine et al., 2010; Xiao et al., 2016) and the southwest Pacific sector (Ferry et al., 2015a). In coastal Antarctica, diatom and HBI records generally agree at the multi-millennial timescale and allow the Holocene to be separated into three distinct periods, although these periods may not be in phase around Antarctica due to regional environmental responses to long-term forcing and dating uncertainties. During the Early Holocene (~11.5 ka to ~8 ka BP), most coastal records suggest congruent cool surface ocean and heavy sea-ice conditions, probably in response to high glacial melt fluxes when ice sheets receded (Sjunneskog and Taylor, 2002; Heroy et al., 2008; Barbara et al., 2010; Etourneau et al., 2013; Mezgec et al., 2017; Lamping et al., 2020) because of overall warm air and ocean temperature in the SO (Masson-Delmotte et al., 2011; Shevenell et al., 2011; Totten et al., 2022). A recent analysis of seven Antarctic ice core ssNa records supports this scenario, providing evidence for heavier WSI conditions around the entire continent between 10 ka and 8 ka (Winski et al., 2021). The Mid Holocene (~7 ka to ~4-3 ka) was generally marked by higher SST, and a well-established seasonal sea-ice cycle with a longer ice-free summer. Similarly, the EDML ice core ssNa record indicates reduced sea-ice cover in the South Atlantic sector between 6 ka and 5 ka, while other ice cores suggest little change in other sectors of the SO (Winski et al., 2021). The Late Holocene (~5-3 ka to ~1-0 ka) experienced a return to cool surface waters and heavy sea-ice conditions around Antarctica (Taylor et al., 2001; Sjunneskog and Taylor, 2002; Taylor and Sjunneskog, 2002; Crosta et al., 2008; Allen et al., 2010; Denis et al., 2010; Peck et al., 2015; Barbara et al., 2016; Mezgec et al., 2017; Kim et al., 2018; Li et al., 2021; Totten et al., 2022). A similar increasing trend in Late Holocene sea ice is suggested by the ssNa record in the Dome Fuji ice core (Iizuka et al., 2008).

Marine offshore records from the Polar Front Zone show a different, almost opposite, sea-ice pattern to coastal records. The Early Holocene records display high sea-surface temperatures, and the WSI limit is believed to have been south of 55°S in the Atlantic sector of the SO (Bianchi and Gersonde, 2004; Divine et al., 2010; Xiao et al., 2016). The Mid-Holocene experienced a surface ocean cooling and a global re-expansion of sea ice until 3-2 ka BP. Sea ice possibly retreated again during the Late Holocene, after 2 ka BP (Nielsen et al., 2004).

The long-term increase in sea ice near the coast of Antarctica has been explained by a delayed response to orbital forcing and the long memory of the SO (Renssen et al., 2005). It is also believed that increasing glacial meltwater injection into coastal surface waters, as the Antarctic ice sheet retreated, contributed to the rapid increase in sea-ice duration at ~4-4.5 ka BP off Wilkes Land, East Antarctica (Ashley et al., 2020). However, the marine records published to date suggest that heavy sea-ice conditions proximal to Antarctica since ~4 ka BP did not result in a concomitant extended sea-ice cover further from the continent. Such distinctive latitudinal variations have been attributed to the intensification of the latitudinal insolation gradient, primarily forced by obliquity and precession (Denis et al., 2010). This resulted in an intensification of the extra-tropical wind system and greater atmospheric transport toward the pole over the course of the Holocene, limiting sea-ice expansion into the SO despite a cooling world (Denis et al., 2010).

High-amplitude, decadal to millennial variations in sea-ice conditions are present throughout the Holocene. Spectral and wavelet analyses have suggested the rapid variability to be forced by solar variability (Leventer et al., 1996; Nielsen et al., 2004; Crosta et al., 2007), or driven by internal climate variability such as thermohaline circulation (Crosta et al., 2007; Debret et al., 2009) and multi-decadal to multi-centennial expression of ENSO and SAM (Etourneau et al., 2013; Pike et al., 2013; Crosta et al., 2021; Yang et al., 2021). In specific settings such as in the Mertz Glacier region off East Antarctica, the interplay between ice-sheet internal dynamics and the continental shelf seafloor may also yield centennial periodicity (Campagne et al., 2015) that may overlap with climate forcing. The lack of records covering the last 2000 years, however, limits our ability to document sea-ice variability, and its drivers, at a time scale relevant to the recent changes and deconvolve natural and anthropogenic forced variability over the recent decades (Thomas et al., 2019).

4.3. The Last Interglacial period (LIG)

In an effort to evaluate what a future warmer world might look like, researchers have focused on past warmer-than-present intervals. The most studied warmer-than-PI period is the LIG (129-116 ka BP), when global mean annual temperatures were $\sim 1-2^{\circ}\text{C}$ above PI and atmospheric CO_2 concentration was similar to PI (Burke et al., 2018; Fischer et al., 2018). Reconstructions of LIG sea ice from marine sediment cores are hampered by the scarcity of records south of 60°S that contain LIG sediments, well preserved sea-ice proxies, and well-constrained age models. Most existing records are located north of the modern WSI extent and they show an extended period when no sea ice was present at the core sites (Chadwick et al., 2020, 2022a). It is therefore clear that the WSI extent during the LIG was substantially reduced when compared with modern conditions. Aerosol sea-ice proxies in ice cores similarly have been qualitatively interpreted as indicative of a reduced WSI cover during the LIG (Wolff et al., 2006; Spolaor et al., 2013). Due to this reduced LIG sea-ice extent it has been difficult to accurately reconstruct the position of the WSI edge using marine core evidence alone. For this reason, there has been a focus on using $\delta^{18}\text{O}$ from multiple Antarctic ice cores to attempt to quantify the reduction in sea ice that occurred. Using $\delta^{18}\text{O}$ from multiple climate model experiments to deduce the relationship between $\delta^{18}\text{O}$ and sea ice extent, Holloway et al. (2016) and Holloway et al. (2017) calculated that the LIG WSI extent was roughly half its pre-industrial extent (Figure 4). The calculations (based on differing $\delta^{18}\text{O}$ in each Antarctic ice core) suggest that the reduction in WSI extent was not uniform over the SO, with the greatest reductions relative to PI in the Atlantic and Indian sectors, 67% and 59% respectively, compared to 43% in the Pacific sector (Holloway et al., 2017). This non-uniform WSI retreat may be related to prolonged meltwater inputs into the North Atlantic Ocean causing heat accumulation in the Southern Hemisphere, with the most intense warming in the Atlantic sector (Holloway et al., 2017, 2018). Although most marine core records of LIG WSI are located too far north to corroborate the likely LIG WSI edge location (Chadwick et al., 2020, 2022a), SST information can be used to provide additional

constrain. Recent compilations of SST indicate that the SO was $\sim 1\text{--}3^\circ\text{C}$ warmer during the LIG compared to present day (Capron et al., 2014; Chadwick et al., 2020; Chandler et al., 2021b; Shukla et al., 2021). These reconstructions suggest strong LIG polar amplification when compared with middle and low latitude mean annual SSTs (e.g. Hoffman et al., 2017), implying reduced WSI extent in the SO. LIG warming in the SO appears to be both spatially and temporally heterogeneous, however, with the greatest SST anomalies occurring in sediment cores located near the modern Subtropical Front (Capron et al., 2017; Chadwick et al., 2020), and the Pacific sector seemingly reaching peak SST later than the Atlantic and Indian sectors (Chadwick et al., 2020). These spatial and temporal heterogeneities require further investigation using additional sediment cores.

Current marine and ice core data do not constrain LIG SSI. It is however very likely that there was substantially less SSI during the peak LIG warm period as compared to modern and PI. Here again models can help constrain the SSI extent. CMIP6 models show a large spread in LIG SSI extent from 0.06 to $4.65 \times 10^6 \text{ km}^2$ and a multi-model mean (MMM) of $1.84 \times 10^6 \text{ km}^2$ (Otto-Bliesner et al., 2021), the latter being only slightly lower than the lowest SSI extent of $2.3 \times 10^6 \text{ km}^2$ recorded in February 2017 (Parkinson et al., 2021). We however note that none of these experiments are subjected to the prolonged meltwater inputs into the North Atlantic Ocean that preceded the LIG, and that likely caused LIG heat accumulation in the Southern Hemisphere (Holloway et al., 2018). The results obtained by Otto-Bliesner et al. (2021) therefore seemingly represent an upper limit of SSI extent during the LIG peak warm period.

4.4. Transient changes – deglaciation and glaciation

The few long marine records (Crosta et al., 2004; Collins et al., 2013; Esper and Gersonde, 2014; Ferry et al., 2015a; Xiao et al., 2016; Ghadi et al., 2020; Jones et al., 2022) display sharp changes in sea ice during rapid climate transitions from cold glacial periods to warm periods (Figure 4). These sharp changes are likely due to a quick response of sea ice to surface air temperature, SST, and winds. Few records allow us to infer sea-ice dynamics across the last deglaciation, and even fewer across the penultimate one (Figure 3). Although these marine records have relatively low resolution, sea-ice retreat initiates slightly before SST increases in the same cores (depending on the baseline from which changes are inferred). In the Atlantic sector, sea ice retreat began as early as $\sim 19\text{--}18 \text{ ka}$ at 50°S , its northernmost extent during the LGM (Shemesh et al., 2002; Xiao et al., 2016), and reached 55°S by $16\text{--}15 \text{ ka}$ (Xiao et al., 2016) (Figure 4). In the Pacific sector, sea ice rapidly retreated at $\sim 20\text{--}19 \text{ ka}$ from 56°S (Crosta et al., 2004; Ferry et al., 2015a) while in the Indian sector it retreated at $\sim 18 \text{ ka BP}$ from 55°S (Ghadi et al., 2020). Additional well-dated cores are necessary to accurately document and understand the drivers of the sea-ice retreat history across deglaciations.

In contrast to the sharp changes in WSI extent inferred from the marine sediment records, ice core records show a more gradual decline in ssNa across the last deglaciation starting from 19 ka

(Röthlisberger et al., 2004) (Figure 4). This is likely because the ssNa flux is integrating a signal from a relatively wide area relative to marine sediment records that respond to sea-ice changes at their specific location. Additionally, ssNa may also be influenced by other complicating factors discussed in section 3.4.1. Interestingly, ice core records suggest that the ssNa responded in phase with Antarctic air temperature, leading CO₂ concentrations by around 500 years over the last glacial cycle (Bauska et al., 2021). Given that Antarctic air temperature led CO₂ concentrations during the last deglaciation (Marcott et al., 2014), one could infer that sea ice change also led CO₂ increase. If the phasing can be verified, it would suggest that Antarctic sea ice exerted a strong control on atmospheric CO₂ concentration changes through its role on global ocean circulation (Gildor and Tziperman, 2000; Ferrari et al., 2014; Marzocchi and Jansen, 2019; Stein et al., 2020).

Although very few records cover the last climatic cycle (Figure 3), marine proxy-based sea-ice records show increases in sea-ice cover during cold periods of the last glacial cycle with small expansions during MIS 5 stadial periods and the first important re-advance during MIS 4 (Gersonde and Zielinski, 2000; Crosta et al., 2004; Kohfeld and Chase, 2017; Nair et al., 2019) (Figure 4). This contrasts with the gradual increase in ssNa documented by ice core records (Wolff et al., 2006, which would suggest a progressive sea-ice expansion from the last glacial inception (~116 ka BP) to the last glacial (~20 ka BP). The global and inter-basinal differences in sea-ice changes over the glaciation, are developed in Chadwick et al. (2022b).

5. Future directions

In each section we have highlighted the progress, assumptions, and limitations of each of the sea-ice proxies used to reconstruct different aspects of Antarctic sea ice. Our focus in the following section is not on the future work needed to advance each proxy on its own but rather how the records (and proxies) can be used together to help fill the existing spatio-temporal gaps.

The inventory of sea-ice records described above provides a first step in understanding what records are currently available, but also highlights major spatial and temporal gaps, as well as the challenges of developing a comprehensive understanding of past changes in Antarctic sea-ice extent. First, the spatial distribution of these samples reveals several gaps, with ocean sampling limited by preservation issues in deep ocean basins. As a result, samples are clustered along ridges, plateaus and coastal settings, and this distribution has limited our ability to develop latitudinal transects and document the dynamic of sea-ice retreat at deglaciations as well as sea-ice advance during glacial inception. Furthermore, coastal sites around Antarctica are limited to the Holocene time period because the expansion of the Antarctic ice cap over the continental shelf during the peak glaciation has eroded sediments deposited during preceding interglacial periods. As such, only sites beyond the continental shelf can be used to reconstruct Antarctic sea-ice extent beyond the Holocene.

One important next step in improving our representation of Antarctic sea-ice changes over glacial-interglacial timescales involves the development of multi-proxy approaches. These approaches could involve (a) combining marine and ice core indicators of sea-ice change, (b) combining multiple sea-ice indicators from marine sediments, and (c) integrating data with model simulations. The first approach allows for comparison of open ocean reconstructions and long-term records from Antarctica, but requires a recognition of differences in the spatial representation and processes controlling sea-ice proxies in these environments. Information from marine sediment cores tend to be representative of regional conditions and, as a result, many records are necessary to draw robust interpretations at the basin scale. In contrast, materials archived in ice cores are generally representative of a much larger spatial area and, thus, can complement marine-based reconstructions. However, ice core proxies represent and integration of oceanic and atmospheric processes, produce only qualitative reconstructions of sea-ice changes, and the signal may become saturated during glacial periods. Combining qualitative and quantitative proxies using a range of reconstruction techniques and archives will provide useful and complementary insights, but producing consistent and coherent interpretations of past time periods from such disparate records remains a challenge.

The second potential step forward involves integrating multiple lines of evidence from marine sediment archives themselves. To date, most Antarctic marine-based sea-ice records are inferred from diatom assemblages. Where sediment preservation allows it, the incorporation of planktonic/benthic foraminiferal oxygen isotope reconstructions from down core records has the potential to provide complementary insights into changes in the cold “winter water” formed below WSI. Importantly, thoughtful integration of multiple proxies also has the potential to expand the aerial coverage of our knowledge of sea-ice changes. The current methods of applying transfer functions to reconstruct sea-ice conditions at open ocean sites have been used for many decades, but their robustness drops along the Antarctic continental shelf where the signal-to-noise ratio (i.e., high variability in diatom assemblages despite low ranges of surface conditions) decreases. Other proxies such as HBIs, ancient DNA (De Schepper et al., 2019) or geochemical proxies in mumiyo, the fossilized stomach oil of snow petrels (McClymont et al., 2022), may complement diatom assemblage reconstructions, especially in the coastal regions. When compared to microfossil assemblages and/or other sea-ice indicators from ice cores, these organic proxies may contribute valuable information on the feedback mechanisms between sea ice and ice-shelves because of their potential to reconstruct sea-ice conditions proximal to ice-shelves where the preservation of diatoms is often affected by opal dissolution. However, these new tools still need to be calibrated to provide quantitative sea-ice concentration values, as has been initiated around the Antarctic Peninsula (Vorrath et al., 2019; Lamping et al., 2021). Ultimately, improved spatial and temporal coverage of near-coastal sea-ice conditions for pre-Holocene time intervals such as the last deglaciation and the Last Interglacial period is critical for elucidating the impact of sea-ice variability on ice-shelf dynamics.

The third approach is to combine discrete marine records of Antarctic sea ice with climate model simulations to provide a fuller picture of changes in sea-ice cover during past time periods. These type of approaches tend to fall into three distinct categories or strands of work: (i) the use climate model output, including from proxy-enabled models, to help interpret measurements from marine and ice cores; (ii) the use of marine and ice core based sea-ice reconstructions to investigate past transient changes and their underlying processes; and (iii) the assimilation of data into models to help provide better records, and an improved understanding of past sea-ice changes.

The first of these strands of model-data work proved valuable in improving our knowledge on the spatial distribution of WSI and SSI fields at the LGM (Lhardy et al., 2021; Green et al., 2022) and the LIG (Holloway et al., 2016, 2017), and on the associated impacts on the global ocean circulation and carbon cycle (Marzocchi et al., 2017).

On the second strand, using transient simulations, sea-ice evolution has been investigated for the last glacial period with coupled models (Menviel et al., 2015) and for the whole 130 ka through models with simplified ocean and sea-ice dynamics (Brovkin et al., 2012; Stein et al., 2020). However, Antarctic sea ice has not been studied in detail therein, and simulations were generally restricted to the total sea-ice extent with little comparison to marine or ice core records of sea ice. Additional transient climate simulations of parts of the last glacial-interglacial cycle, which can provide estimates of the Antarctic sea-ice evolution exist (e.g. Menviel et al., 2012, 2018; Bagniewski et al., 2017; Yeung et al., 2019), but have not been exploited to date. A thorough model-data comparison of the transient changes in Antarctic sea ice over the last glacial-interglacial cycle would improve our understanding of the interaction between changes in climate, sea ice, and ocean circulation. In this vein, Holloway et al. (2018) tested limited-length CMIP-model (2000 year) transient simulations, focused on the LIG, against ice and marine core based reconstructions of SST and sea ice from the SO. This approach suggested that the H11 event, interrupting the penultimate deglaciation, could explain the SO sea-ice minima and SST maximum recorded at 127 ka, even though some PMIP4 experiments similarly simulate a reduced LIG sea-ice extent under LIG-only boundary conditions (Otto-Bliesner et al., 2020, Yeung et al., 2021).

On a third strand, quantitative sea-ice data can also be assimilated into models to direct their trajectories as done recently for the last 2000 years (Crosta et al., 2021). In return, models can provide spatial links to address the geographic gaps that hamper a transect-style approach based solely on the marine and ice core records. Such an approach will facilitate documentation of the dynamics of sea-ice changes over the last glacial cycle and, especially, will help resolve the speed of sea-ice retreat during deglaciations and the speed of advance during glacial inception. It will also improve our understanding of the factors driving the differences evident between ocean basins (Chadwick et al., 2022b). Finally, this approach will help refine our understanding of the impact of Antarctic sea ice on the global ocean circulation and carbon cycle through time.

Contribution

CX - Conceptualisation, Investigation, Supervision, Visualisation, Writing – original draft; KEK - Conceptualisation, Data curation, Funding acquisition, Project administration, Supervision, Writing – original draft; HCB – Conceptualisation, Writing – review & editing; MC - Data curation, Investigation, Writing – original draft; ADV - Writing – original draft; OE - Writing – original draft; JE - Writing – original draft; JJ - Data curation, Writing – review & editing; AL - Conceptualisation, Writing – original draft; JM - Writing – original draft; RHR - Writing – original draft; CSA, PG, NL, CL, KAL, DL, AM, KJM, ML, AN, MP, JP, JGP, CR, HS, LCS, SKS, MEV, WX, JY - Writing – review & editing.

Competing interests

The authors declare they have no conflict of interest.

Acknowledgments

This work was conducted as part of Phase 1 of the Cycles of Sea-Ice Dynamics in the Earth system (C-SIDE) PAGES scientific Working Group; this paper benefited from discussions with participants in two C-SIDE workshops. This project was funded by a PAGES data stewardship grant to Matthew (DSS_105; funding to work on the inventory figure) and a Canadian Natural Sciences and Engineering Research Council (Discovery Grant RGPIN342251) to KEK (which funded the initial workers on the inventory and a lot of people who came to the workshops). AKD acknowledges support through the National Center for Atmospheric Research, which is sponsored by the National Science Foundation under Cooperative Agreement No. 1852977. KJM and LM acknowledge funding from the Australian Research Council (FT180100606 and DP180100048). K-AL is supported by an Australian Research Training Program (RTP) scholarship. CBL acknowledges partial support from FONDAP IDEAL 15150003. JM, NL and MEV were funded through a Helmholtz Association grant (VH-NG-1101). AN acknowledges the Director, ESSO-NCPOR, Ministry of Earth Sciences, India for facilitating the Antarctic paleo sea ice research in NCPOR. CR acknowledges support from the New Zealand Ministry of Business, Innovation and Employment Antarctic Science Platform (ANTA1801). JGP was funded by GNS Science SSIF funding via the Global Change Through Time Programme. We thank Maggie Duncan for her help with data curation. We thank Niccolò Maffezzoli Andrés, S. Rigual Hernández and one anonymous reviewer, as well as the editor Bjorg Risebrobakken, for their constructive comments.

906

907

908 **Special issue statement**

909 This article is part of the special issue “Reconstructing Southern Ocean sea-ice dynamics on glacial-
910 tohistorical timescales”. It is not associated with a conference.

911

912 **References**

913 Abernathey, R. P., Cerovecki, I., Holland, P. R., Newsom, E., Mazloff, M., and Talley, L. D.: Water-
914 mass transformation by sea ice in the upper branch of the Southern Ocean overturning, *Nature*
915 *Geoscience*, 9(8), 596–601, 2016.

916 Abram, N. J., Thomas, E. R., McConnell, J. R., Mulvaney, R., Bracegirdle, T. J., Sime, L. C., and
917 Aristarain, A. J.: Ice core evidence for a 20th century decline of sea ice in the Bellingshausen Sea,
918 Antarctica, *Journal of Geophysical Research: Atmospheres*, 115, D23101, 2010.

919 Abram, N. J., Wolff, E. W., and Curran, M. A. J.: A review of sea ice proxy information from polar ice
920 cores, *Quaternary Science Reviews*, 79, 168–183, 2013.

921 Ackley, S. F.: A review of sea-ice weather relationships in the Southern Hemisphere, In *Proceeding of*
922 *the Canberra Symposium: Sea Level, Ice and Climatic Change*, Allison, I. (eds), IAHS Publication,
923 Guildford, UK, vol. 131, 127-159, 1980.

924 Ainley, D., Woehler, E. J., and Lescroël, A.: Birds and Antarctic sea ice. In: *Sea Ice*, Third Edition,
925 Thomas, D. N. (Ed.), Wiley-Blackwell, Oxford, UK, 570-582, 2017.

926 Alkama, R., Koffi, E. N., Vavrus, S. J., Diehl, T., Francis, J. A., Stroeve, J., Forzieri, G., Vihma, T., and
927 Cescatti, A.: Wind amplifies the polar sea ice retreat, *Environmental Research Letters*, 15, 124022,
928 10.1088/1748-9326/abc379, 2020.

929 Allen, C. S., Oakes-Fretwell, L., Anderson, J. B., and Hodgson, D. A.: A record of Holocene glacial and
930 oceanographic variability in Neny Fjord, Antarctic Peninsula, *Holocene*, 20, 551-564, 2010.

931 Allen, C. S., Pike, J., and Pudsey, C. J.: Last glacial–interglacial sea-ice cover in the SW Atlantic and
932 its potential role in global deglaciation, *Quaternary Science Reviews*, 30, 2446-2458, 2011.

933 Ancel, A., Kooyman, G. L., Ponganis, P. J., Gendner, J. P., Lignon, J., Mestre, X., Huin, N., Thorson,
934 P. H., Robisson, P., and Le Maho, Y.: Foraging behaviour of emperor penguins as a resource detector
935 in winter and summer, *Nature*, 360, 336-339, 1992.

936 Andreas, E. L. and Ackley, S. F.: On the differences in ablation seasons of Arctic and Antarctic sea ice,
937 *Journal of the Atmospheric Sciences*, 39, 440-447, 1982.

938 Armand, L., Ferry, A., and Leventer, A.: Ch. 26. Advances in palaeo sea-ice estimation. In: *Sea Ice*
939 *Edition 3*, Thomas, D. (Ed.), Wiley-Blackwell, Oxford, UK, 600-629, 2017.

940 Armand, L. K., Crosta, X., Romero, O., and Pichon, J.-J.: The biogeography of major diatom taxa in
941 Southern Ocean sediments: 1. Sea ice related species, *Palaeogeography, Palaeoclimatology,*
942 *Palaeoecology*, 223, 93-126, 2005.

943 Arrigo, K. R., Mills, M. M., Kropuenske, L. R., van Dijken, G. L., Alderkamp, A.-C., and Robinson, D.
944 H.: Photophysiology in two major Southern Ocean phytoplankton taxa: Photosynthesis and growth of
945 *Phaeocystis antarctica* and *Fragilariopsis cylindrus* under different irradiance levels, *Integrative and*
946 *Comparative Biology*, 50(6), 950-966, 2010.

947 Arrigo, K. R. and van Dijken, G. L.: Phytoplankton dynamics within 37 Antarctic coastal polynya
948 systems, *Journal of Geophysical Research: Oceans*, 108, 2003.

949 Arrigo, K. R. and van Dijken, G. L.: Interannual variation in air-sea CO₂ flux in the Ross Sea, Antarctica:
950 A model analysis, *Journal of Geophysical Research*, 112, C03020, doi:10.1029/2006JC003492, 2007.

951 Arrigo, K. R., van Dijken, G., and Pabi, S.: Impact of a shrinking Arctic ice cover on marine primary
952 production, *Geophysical Research Letters*, 35, 2008.

953 Arrigo, K. R., van Dijken, G. L., and Strong, A. L.: Environmental controls of marine productivity hot
954 spots around Antarctica, *Journal of Geophysical Research: Oceans*, 120, 5545-5565, 2015.

955 Arzel, O., Fichefet, T., and Goosse, H.: Sea ice evolution over the 20th and 21st centuries as simulated
956 by current AOGCMs, *Ocean Modelling*, 12, 401-415, 2006.

957 Ashley, K. E., McKay, R., Etourneau, J., Jimenez-Espejo, F. J., Condrón, A., Albot, A., Crosta, X.,
958 Riesselman, C., Seki, O., Massé, G., Golledge, N. R., Gasson, E., Lowry, D. P., Barrand, N. E., Johnson,
959 K., Bertler, N., Escutia, C., Dunbar, R., and Bendle, J. A.: Mid-Holocene Antarctic sea-ice increase
960 driven by marine ice sheet retreat, *Clim. Past*, 17, 1-19, 2020.

961 Bagniewski, W., Meissner, K. J., and Menviel, L.: Exploring the oxygen isotope fingerprint of
962 Dansgaard-Oeschger variability and Heinrich events, *Quaternary Science Reviews*, 159, 1-14, 2017.

963 Barbara, L., Crosta, X., Leventer, A., Schmidt, S., Etourneau, J., Domack, E., and Massé, G.:
964 Environmental responses of the Northeast Antarctic Peninsula to the Holocene climate variability,
965 *Paleoceanography*, 31, 131-147, 2016.

966 Barbara, L., Crosta, X., Massé, G., and Ther, O.: Deglacial environments in eastern Prydz Bay, East
967 Antarctica, *Quaternary Science Reviews*, 29, 2731-2740, 2010.

968 Bauska, T. K., Marcott, S. A., and Brook, E. J.: Abrupt changes in the global carbon cycle during the
969 last glacial period, *Nature Geoscience*, 14, 91-96, 2021.

970 Bayer-Giraldi, M., Uhlig, C., John, U., Mock, T., and Valentin K.: Antifreeze proteins in polar sea ice
971 diatoms: Diversity and gene expression in the genus *Fragilariopsis*, *Environmental Microbiology*,
972 12(4), 1041-1052, 2010.

973 Belt, S. T.: Source-specific biomarkers as proxies for Arctic and Antarctic sea ice, *Organic*
974 *Geochemistry*, 125, 277-298, 2018.

975 Belt, S. T., Brown, T. A., Smik, L., Tatarek, A., Wiktor, J., Stowasser, G., Assmy, P., Allen, C. S., and
976 Husum, K.: Identification of C₂₅ highly branched isoprenoid (HBI) alkenes in diatoms of the genus
977 *Rhizosolenia* in polar and sub-polar marine phytoplankton, *Organic Geochemistry*, 110, 65-72, 2017.

978 Belt, S. T., Smik, L., Brown, T. A., Kim, J. H., Rowland, S. J., Allen, C. S., Gal, J. K., Shin, K. H., Lee,
979 J. I., and Taylor, K. W. R.: Source identification and distribution reveals the potential of the geochemical
980 Antarctic sea ice proxy IPSO₂₅, *Nature Communications*, 7, 12655, 2016.

981 Benz, V., Esper, O., Gersonde, R., Lamy, F., and Tiedemann, R.: Last Glacial Maximum sea surface
982 temperature and sea-ice extent in the Pacific sector of the Southern Ocean, *Quaternary Science Reviews*,
983 146, 216-237, 2016.

984 Bianchi, C. and Gersonde, R.: Climate evolution at the last deglaciation: The role of the Southern Ocean,
985 *Earth and Planetary Science Letters*, 228, 407-424, 2004.

986 Bintanja, R., van Oldenborgh, G. J., Drijfhout, S. S., Wouters, B., and Katsman, C. A.: Important role
987 for ocean warming and increased ice-shelf melt in Antarctic sea-ice expansion, *Nature Geoscience*, 6,
988 376-379, 2013.

989 Bintanja, R., van Oldenborgh, G. J., and Katsman, C. A.: The effect of increased fresh water from
990 Antarctic ice shelves on future trends in Antarctic sea ice, *Annals of Glaciology*, 56, 120-126, 2015.

991 Blockley, E., Vancoppenolle, M., Hunke, E., Bitz, C., Feltham, D., Lemieux, J.-F., Losch, M.,
992 Maisonnave, E., Notz, D., Rampal, P., Tietsche, S., Tremblay, B., Turner, A., Massonnet, F., Olason,
993 E., Roberts, A., Aksenov, Y., Fichefet, T., Garric, G., Iovino, D., Madec, G., Rousset, C., Salas y Melia,
994 D., and Schroeder, D.: The future of sea ice modeling: Where do we go from here?, *BAMS Meeting*
995 *Summary*, doi : 10.1175/BAMS-D-20-0073.1, 2020.

996 Bouttes, N., Paillard, D., and Roche, D. M.: Impact of brine-induced stratification on the glacial carbon
997 cycle, *Climate of the Past*, 6, 575-589, 2010.

998 Bracegirdle, T. J., Connolley, W. M., and Turner, J.: Antarctic climate change over the twenty first
999 century, *Journal of Geophysical Research: Atmospheres*, 113, D03103, 2008.

1000 Brovkin, V., Ganopolski, A., Archer, D., and Munhoven, G.: Glacial CO₂ cycle as a succession of key
1001 physical and biogeochemical processes, *Climate of the Past*, 8, 251-264, 2012.

1002 Burke, K.D., Williams, J.D., Chandler, M.A., Haywood, A.M., Lunt, D.J., and Otto-Bliesner, B.L.:
1003 Pliocene and Eocene provide best analogs for near-future climates, *Proceedings of the National
1004 Academy of Sciences*, 115(52), 13288-13293, 2018.

1005 Burckle, L.H.: Diatom dissolution patterns in sediments of the Southern ocean, *Geological Society of
1006 America Journal*, 15, 536-537, 1983.

1007 Burckle, L.H. and Cirilli, J.: Origin of Diatom Ooze Belt in the Southern Ocean: Implications for Late
1008 Quaternary Paleoceanography, *Micropaleontology*, 33, 82-86, 1987.

1009 Burckle, L.H., Jacob, S.S., and McLaughlin, R.B.: Late austral spring diatom distribution between New
1010 Zealand and the Ross Ice Shelf, Antarctica: Hydrography and sediment correlations, *Micropaleontology*,
1011 33(1), 74-81, 1987.

1012 Burckle, L.H. and Mortlock, R.: Sea-ice extent in the Southern Ocean during the Last Glacial Maximum:
1013 another approach to the problem, *Annals of Glaciology*, 27, 302-304, 1998.

1014 Burckle, L.H., Robinson, D., and Cooke, D.: Reappraisal of sea-ice distribution in Atlantic and Pacific
1015 sectors of the Southern Ocean at 18,000 yr BP, *Nature*, 299, 435-437, 1982.

1016 Cabedo-Sanz, P., Smik, L., and Belt, S. T.: On the stability of various highly branched isoprenoid (HBI)
1017 lipids in stored sediments and sediment extracts, *Organic Geochemistry*, 97, 74-77.

1018 Campagne, P., Crosta, X., Houssais, M. N., Swingedouw, D., Schmidt, S., Martin, A., Devred, E., Capo,
1019 S., Marieu, V., Closset, I., and Massé, G.: Glacial ice and atmospheric forcing on the Mertz Glacier
1020 Polynya over the past 250 years, *Nature Communications*, 6, 6642, 2015.

1021 Capron, E., Govin, A., Stone, E. J., Masson-Delmotte, V., Mulitza, S., Otto-Bliesner, B., Rasmussen, T.
1022 L., Sime, L. C., Waelbroeck, C., and Wolff, E. W.: Temporal and spatial structure of multi-millennial
1023 temperature changes at high latitudes during the Last Interglacial, *Quaternary Science Reviews*, 103,
1024 116-133, 2014.

1025 Cavalieri, D. J. and Parkinson, C. L.: Antarctic sea ice variability and trends, 1979-2006, *Journal of
1026 Geophysical Research*, 113, C07004, doi: 10.1029/2007JC004564, 2008.

1027 Cavalieri, D. J., Parkinson, C. L., and Vinnikov, K. Y.: 30-Year satellite record reveals contrasting
1028 Arctic and Antarctic decadal sea ice variability, *Geophysical Research Letters*, 30(18), 1970, 2003.

1029 Chadwick, M., Allen, C. S., Sime, L. C., Crosta, X., and Hillenbrand, C.-D: Reconstructing Antarctic
1030 winter sea-ice extent during Marine Isotope Stage 5e, *Climate of the Past*, 18, 129-146, 2022a.

1031 Chadwick, M., Allen, C. S., Sime, L. C., and Hillenbrand, C. D.: Analysing the timing of peak warming
1032 and minimum winter sea-ice extent in the Southern Ocean during MIS 5e, *Quaternary Science Reviews*,
1033 229, 106134, 2020.

1034 Chadwick, M., Crosta, X., Esper, O., Thöle, L., and Kohfeld, K. E.: Compilation of Southern Ocean
1035 sea-ice records covering the last glacial-interglacial cycle (12-130 ka), *Climate of the Past Discussion*,
1036 doi: 10.5194/cp-2022-15, 2022b.

1037 Chadwick, M., Jones, J., Lawler, K.-A., Prebble, J., Kohfeld, K. E., and Crosta, X.: Understanding
1038 glacial-interglacial changes in Southern Ocean sea ice, *PAGES Magazine*, 27(2), 86, 2019.

1039 Chandler, D. and Langebroek, P.: Southern Ocean sea surface temperature synthesis: Part 1. Evaluation
1040 of temperature proxies at glacial-interglacial time scales, *Quaternary Science Reviews*, 271, 107191,
1041 2021a.

1042 Chandler, D. and Langebroek, P.: Southern Ocean sea surface temperature synthesis: Part 2. Penultimate
1043 glacial and last interglacial, *Quaternary Science Reviews*, 271, 107190, 2021b.

1044 Chase, Z., Kohfeld, K., and Matsumoto, K.: Controls on rates of opal burial in the Southern Ocean,
1045 *Global Biogeochemical Cycles*, 29, 1599-1616, 2015.

1046 Ciasto, L. M., Simpkins, G. R., and England, M. H.: Teleconnections between Tropical Pacific SST
1047 Anomalies and Extratropical Southern Hemisphere Climate, *Journal of Climate*, 28, 56-65, 2015.

1048 CLIMAP Project Members: Seasonal reconstructions of the Earth's surface at the last glacial maximum,
1049 Geological Society of America Map and Chart Series, MC-36, 1981.

1050 Collins, L. G., Allen, C. S., Pike, J., Hodgson, D. A., Weckström, K., and Massé, G.: Evaluating highly
1051 branched isoprenoid (HBI) biomarkers as a novel Antarctic sea-ice proxy in deep ocean glacial age
1052 sediments, *Quaternary Science Reviews*, 79, 87-98, 2013.

1053 Comiso, J. C.: Large-scale characteristics and variability of the global sea ice cover. In: *Sea Ice: An*
1054 *Introduction to its Physics, Chemistry, Biology and Geology*, Thomas, D. N. and Dieckmann, G. (Eds.),
1055 Wiley-Blackwell, Oxford, UK, 112-142, 2003.

1056 Cooke, D. W. and Hays, J. D.: Estimates of Antarctic ocean seasonal ice-cover during glacial intervals,
1057 In: *Antarctic Geoscience*, Craddock, C. (Ed.), University of Wisconsin Press, Madison, WI, USA, 1017-
1058 1025, 1982.

1059 Criscitiello, A. S., Marshall, S. J., Evans, M. J., Kinnard, C., Norman, A.-L., and Sharp, M. J.: Marine
1060 aerosol source regions to Prince of Wales Icefield, Ellesmere Island, and influence from the tropical
1061 Pacific, 1979–2001, *Journal of Geophysical Research: Atmospheres*, 121, 9492-9507, 2016.

1062 Crosta, X., Debret, M., Denis, D., Courty, M. A., and Ther, O.: Holocene long- and short-term climate
1063 changes off Adélie Land, East Antarctica, *Geochemistry, Geophysics, Geosystems*, 8, Q11009, 2007.

1064 Crosta, X., Denis, D., and Ther, O.: Sea ice seasonality during the Holocene, Adélie Land, East
1065 Antarctica, *Marine Micropaleontology*, 66, 222-232, 2008.

1066 Crosta, X., Etourneau, J., Orme, L., Dalaiden, Q., Campagne, P., Swingedouw, D., Goosse, H., Massé,
1067 G., Miettinen, A., McKay, R.M., Dunbar, R.B., Escutia, C., and Ikehara, M.: Multi-decadal trends in
1068 Antarctic sea-ice extent driven by ENSO-SAM over the last 2,000 years, *Nature Geoscience*, 14, 156-
1069 160, 2021.

1070 Crosta, X., Pichon, J.-J., and Burckle, L. H.: Application of modern analog technique to marine Antarctic
1071 diatoms: Reconstruction of maximum sea-ice extent at the Last Glacial Maximum, *Paleoceanography*,
1072 13, 284-297, 1998.

1073 Crosta, X., Romero, O., Armand, L. K., and Pichon, J.-J.: The biogeography of major diatom taxa in
1074 Southern Ocean sediments: 2. Open ocean related species, *Palaeogeography, Palaeoclimatology,*
1075 *Palaeoecology*, 223, 66-92, 2005.

1076 Crosta, X., Sturm, A., Armand, L., and Pichon, J.-J.: Late Quaternary sea ice history in the Indian sector
1077 of the Southern Ocean as recorded by diatom assemblages, *Marine Micropaleontology*, 50, 209-223,
1078 2004.

1079 Curran, M. A. J., van Ommen, T. D., Morgan, V. I., Phillips, K. L., and Palmer, A. S.: Ice Core Evidence
1080 for Antarctic Sea Ice Decline Since the 1950s, *Science*, 302, 1203-1206, 2003.

1081 Deb, P., Dash, M. K., and Pandey, P. C.: Effect of Pacific warm and cold events on the sea ice behavior
1082 in the Indian sector of the Southern Ocean, *Deep Sea Research Part I: Oceanographic Research Papers*,
1083 84, 59-72, 2014.

1084 Debret, M., Sebag, D., Crosta, X., Massei, N., Petit, J. R., Chapron, E., and Bout-Roumazeilles, V.:
1085 Evidence from wavelet analysis for a mid-Holocene transition in global climate forcing, *Quaternary*
1086 *Science Reviews*, 28, 2675-2688, 2009.

1087 DeFelice, D. R.: Relative diatom abundance as tool for monitoring winter sea ice fluctuations in
1088 southeast Atlantic, *Antarctic Journal of the United States*, 14, 105-106, 1979a.

1089 DeFelice, D. R.: Surface Lithofacies, Biofacies, and Diatom Diversity Patterns as Models for
1090 Delineation of Climatic Change in the Southeast Atlantic Ocean, Ph.D., Geology, Florida State
1091 University, Tallahassee, FL, USA, pp. 209, 1979b.

1092 DeJong, H. B. and Dunbar, R. B.: Air-Sea CO₂ exchange in the Ross Sea, Antarctica, *Journal of*
1093 *Geophysical Research: Oceans*, 122, 8167-8181, 2017.

1094 Delworth, T. L. and Zeng, F.: Simulated impact of altered Southern Hemisphere winds on the Atlantic
1095 Meridional Overturning Circulation, *Geophysical Research Letters*, 35, L20708, 2008.

1096 Denis, D., Crosta, X., Barbara, L., Massé, G., Renssen, H., Ther, O., and Giraudeau, J.: Sea ice and wind
1097 variability during the Holocene in East Antarctica: insight on middle–high latitude coupling, *Quaternary*
1098 *Science Reviews*, 29, 3709-3719, 2010.

1099 De Schepper, S., Ray, J. L., Sandness Skaar, K., Ijaz, U. Z., Stein, R., and Larsen, A.: The potential of
1100 sedimentary ancient DNA for reconstructing past sea ice evolution, *The ISME Journal*, 13, 2566-2577,
1101 2019.

1102 de Vernal, A., Eynaud, F., Henry, M., Hillaire-Marcel, C., Londeix, L., Mangin, S., Matthiessen, J.,
1103 Marret, F., Radi, T., Rochon, A., Solignac, S., and Turon, J.–L.: Reconstruction of sea-surface
1104 conditions at middle to high latitudes of the Northern Hemisphere during the Last Glacial Maximum
1105 (LGM) based on dinoflagellate cyst assemblages, *Quat. Sci. Rev.*, 24, 897–924, 2005.

1106 Dieckmann, G., Rohardt, G., Hellmer, H., and Kipfstuhl, J.: The occurrence of ice platelets at 250 m
1107 depth near the Filchner Ice Shelf and its significance for sea ice biology, *Deep Sea Research Part A.*
1108 *Oceanographic Research Papers*, 33, 141-148, 1986.

1109 Di Tullio, G. R., Grebmeier, J. M., Arrigo, K. R., Lizotte, M. P., Robinson, D. H., Leventer, A., Barry,
1110 J. P., VanWoert, M. L., and Dunbar, R. R.: Rapid and early export of *Phaeocystis* antarctica blooms in
1111 the Ross Sea, Antarctica, *Nature*, 404, 595-598.

1112 Divine, D. V., Koç, N., Isaksson, E., Nielsen, S., Crosta, X., and Godtliebse, F.: Holocene Antarctic
1113 climate variability from ice and marine sediment cores: Insights on ocean-atmosphere interaction,
1114 *Quaternary Science Reviews*, 29, 303-312, 2010.

1115 Doddridge, E. W. and Marshall, J.: Modulation of the seasonal cycle of Antarctic sea ice extent related
1116 to the Southern Annular Mode, *Geophysical Research Letters*, 44, 9761-9768, 2017.

1117 Eayrs, C., Li, X., Raphael, M. N., and Holland, D. M.: Rapid decline in Antarctic sea ice in recent years
1118 hints at future change, *Nature Geoscience*, 14, 460-464, 10.1038/s41561-021-00768-3, 2021.

1119 Eicken, H.: The role of sea ice in structuring Antarctic ecosystems, *Polar Biology*, 12, 3-13, 1992.

1120 England, M. R., Polvani, L., Sun, L., and Deser, C.: Tropical response to projected declined in Arctic
1121 and Antarctic sea-ice loss. *Nature Geoscience*, 13, 275-281, 2020.

1122 EPICA Community Members, One-to-one coupling of glacial climate variability in Greenland and
1123 Antarctica, *Nature*, 444, 195-198, 2006.

1124 Esper, O. and Gersonde, R.: New tools for the reconstruction of Pleistocene Antarctic sea ice,
1125 *Palaeogeography, Palaeoclimatology, Palaeoecology*, 399, 260-283, 2014.

1126 Esper, O., Gersonde, R., and Kadagies, N.: Diatom distribution in southeastern Pacific surface sediments
1127 and their relationship to modern environmental variables, *Palaeogeography, Palaeoclimatology,*
1128 *Palaeoecology*, 287, 1-27, 2010.

1129 Esper, O. and Zonneveld, K. A. F.: The potential of organic-walled dinoflagellate cysts for the
1130 reconstruction of past sea-surface conditions in the Southern Ocean, *Marine Micropaleontology*, 65, 185
1131 – 212, 2007.

1132 Etourneau, J., Collins, L. G., Willmott, V., Kim, J. H., Barbara, L., Leventer, A., Schouten, S., Damste,
1133 J. S. S., Bianchini, A., Klein, V., Crosta, X., and Massé, G.: Holocene climate variations in the western
1134 Antarctic Peninsula: evidence for sea ice extent predominantly controlled by changes in insolation and
1135 ENSO variability, *Climate of the Past*, 9, 1431-1446, 2013.

1136 Fan, T., Deser, C., and Schneider, D. P.: Recent Antarctic sea ice trends in the context of Southern Ocean
1137 surface climate variations since 1950, *Geophysical Research Letters*, 41, 2419-2426, 2014.

1138 Ferrari, R., Jansen, M. F., Adkins, J. F., Burke, A., Stewart, A. L., and Thompson, A. F.: Antarctic sea
1139 ice control on ocean circulation in present and glacial times, *Proceedings of the National Academy of*
1140 *Sciences*, 111, 8753-8758, 2014.

1141 Ferreira, D., Marshall, J., Bitz, C. M., Solomon, S., and Plumb, A.: Antarctic Ocean and Sea Ice
1142 Response to Ozone Depletion: A Two-Time-Scale Problem, *Journal of Climate*, 28, 1206-1226, 2015.

1143 Ferry, A. J., Crosta, X., Quilty, P. G., Fink, D., Howard, W., and Armand, L. K.: First records of winter
1144 sea ice concentration in the southwest Pacific sector of the Southern Ocean, *Paleoceanography*, 30,
1145 1525-1539, 2015a.

1146 Ferry, A. J., Prvan, T., Jersky, B., Crosta, X., and Armand, L. K.: Statistical modeling of Southern Ocean
1147 marine diatom proxy and winter sea ice data: Model comparison and developments, *Progress in*
1148 *Oceanography*, 131, 100-112, 2015b.

1149 Fetterer, F., Knowles, K., Meier, W. N., Savoie, M., and Windnagel, A. K.: Sea Ice Index, National
1150 Snow and Ice Data Center, Boulder, Colorado, USA, 2017, updated daily.

1151 Fischer, H., Fundel, F., Ruth, U., Twarloh, B., Wegner, A., Udisti, R., Becagli, S., Castellano, E.,
1152 Morganti, A., Severi, M., Wolff, E., Littot, G., Röthlisberger, R., Mulvaney, R., Hutterli, M. A.,
1153 Kaufmann, P., Federer, U., Lambert, F., Bigler, M., Hansson, M., Jonsell, U., de Angelis, M., Boutron,
1154 C., Siggaard-Andersen, M.-L., Steffensen, J. P., Barbante, C., Gaspari, V., Gabrielli, P., and Wagenbach,
1155 D.: Reconstruction of millennial changes in dust emission, transport and regional sea ice coverage using
1156 the deep EPICA ice cores from the Atlantic and Indian Ocean sector of Antarctica. *Earth Planet. Sci.*
1157 *Lett.* 260, 340–354, 2007.

1158 Fischer, H., Meissner, K.J., Mix, A.C. et al.: Palaeoclimate constraints on the impact of 2 °C
1159 anthropogenic warming and beyond, *Nature Geoscience*, 11, 474-485, 2018.

1160 Fischer, H., Traufetter, F., Oerter, H., Weller, R., and Miller, H.: Prevalence of the Antarctic
1161 Circumpolar Wave over the last two millennia recorded in Dronning Maud Land ice, *Geophysical*
1162 *Research Letters*, 31, L08202, 2004.

1163 Fogt, R. L., Sleinkofer, A. M., Raphael, M. N., and Handcock, M. S.: A regime shift in seasonal toal
1164 Antarctic sea ice extent in the twentieth century, *Nature Climate Change*, 12, 54-62, 2022.

1165 Fraser, W. R., Pitman, R. L., and Ainley, D. G.: Seabird and fur seal responses to vertically migrating
1166 winter krill swarms in Antarctica, *Polar Biology*, 10, 37-41, 1989.

1167 Frey, M. M., Norris, S. J., Brooks, I. M., Anderson, P. S., Nishimura, K., Yang, X., Jones, A. E.,
1168 Nerentorp Mastromonaco, M. G., Jones, D. H., and Wolff, E. W.: First direct observation of sea salt
1169 aerosol production from blowing snow above sea ice, *Atmos. Chem. Phys.*, 20, 2549-2578, 2020.

1170 Gagné, M. È., Gillett, N. P., and Fyfe, J. C.: Observed and simulated changes in Antarctic sea ice extent
1171 over the past 50 years, *Geophysical Research Letters*, 42, 90-95, 2015.

1172 Galbraith, E. D. and Skinner, L. C.: The Biological Pump during the Last Glacial Maximum. *Annual*
1173 *Review of Marine Science*, 12, 559–586, 2020.

1174 Garrison, D. L., Sullivan, C. W., and Ackley, S. F.: Sea Ice Microbial Communities in Antarctica,
1175 *BioScience*, 36, 243-250, 1986.

1176 Gersonde, R., Abelman, A., Brathauer, U., Becquey, S., Bianchi, C., Cortese, G., Grobe, H., Kuhn, G.,
1177 Niebler, H. S., Segl, M., Sieger, R., Zielinski, U., and Futterer, D. K.: Last glacial sea surface
1178 temperatures and sea-ice extent in the Southern Ocean (Atlantic-Indian sector): A multiproxy approach,
1179 *Paleoceanography*, 18, 2003.

1180 Gersonde, R., Crosta, X., Abelman, A., and Armand, L.: Sea-surface temperature and sea ice
1181 distribution of the Southern Ocean at the EPILOG Last Glacial Maximum - A circum-Antarctic view
1182 based on siliceous microfossil records, *Quaternary Science Reviews*, 24 869–896, 2005.

1183 Gersonde, R. and Zielinski, U.: The reconstruction of late Quaternary Antarctic sea-ice distribution -
 1184 The use of diatoms as a proxy for sea-ice, *Palaeogeography Palaeoclimatology Palaeoecology*, 162, 263-
 1185 286, 2000.

1186 Ghadi, P., Nair, A., Crosta, X., Mohan, R., Manoj, M. C., and Meloth, T.: Antarctic sea-ice and
 1187 palaeoproductivity variation over the last 156,000 years in the Indian sector of Southern Ocean, *Marine*
 1188 *Micropaleontology*, 160, 101894, 2020.

1189 Gildor, H. and Tziperman, E.: Sea ice as the glacial cycle's climatic switch: Role of seasonal and orbital
 1190 forcing, *Paleoceanography*, 15(6), 605-615, 2000.

1191 Giordano, M. R., Kalnajs, L. E., Goetz, J. D., Avery, A. M., Katz, E., May, N. W., Leemon, A., Mattson,
 1192 C., Pratt, K. A., and DeCarlo, P. F.: The importance of blowing snow to halogen-containing aerosol in
 1193 coastal Antarctica: Influence of source region versus wind speed, *Atmos. Chem. Phys.*, 18, 16689-
 1194 16711, 2018.

1195 Goosse, H. and Zunz, V.: Decadal trends in the Antarctic sea ice extent ultimately controlled by ice-
 1196 ocean feedback, *The Cryosphere*, 8, 453-470, 2014.

1197 Gordon, A. L.: Seasonality of Southern Ocean sea ice, *Journal of Geophysical Research*, 86, 4193-4197,
 1198 1981.

1199 Green, R., Menviel, L., Meissner, K. J., and Crosta, X.: Evaluating seasonal sea-ice cover over the
 1200 Southern Ocean from the Last Glacial Maximum. *Climate of the Past*, cp-2020-155, 2022.

1201 Greene, C. A., Young, D. A., Gwyther, D. E., Galton-Fenzi, B. K., and Blankenship, D. D.: Seasonal
 1202 dynamics of Totten Ice Shelf controlled by sea ice buttressing, *The Cryosphere*, 12, 2869-2882, 2018.

1203 Hall, A.: The Role of Surface Albedo Feedback in Climate, *Journal of Climate*, 17, 1550-1568, 2004.

1204 Hall, A. and Visbeck, M.: Synchronous variability in the Southern Hemisphere atmosphere, sea ice, and
 1205 ocean resulting from the Annular Mode, *Journal of Climate*, 15, 3043-3057, 2002.

1206 Hao, G., Shen, H., Sun, Y., and Li, C.: Rapid decrease in Antarctic sea ice in recent years, *Acta*
 1207 *Oceanologica Sinica*, 40, 119-128, 10.1007/s13131-021-1762-x, 2021.

1208 Hasle, G. R.: An analysis of the Phytoplankton of the Pacific Southern Ocean: abundance, composition,
 1209 and distribution during the Bratteg Expedition, 1947-1948, *Hvalradets Skrifter*, 52, 1-168, 1969.

1210 Hays, J. D., Lozano, J. A., Shackleton, N., and Irving, G.: Reconstruction of the Atlantic and western
 1211 Indian ocean sectors of the 18,000 B. P. Antarctic Ocean, *Geological Society of America Memoirs*, 145,
 1212 337-372, 1976.

1213 Heroy, D. C.; Sjunneskog, C., and Anderson, J. B.: Holocene climate change in the Bransfield Basin,
 1214 Antarctic Peninsula: Evidence from sediment and diatom analysis, *Antarctic Science*, 20(1), 69-87,
 1215 2008.

1216 Hewitt, H. T., Roberts, M., Mathiot, P., Biastoch, A., Blockley, E., Chassignet, E. P., Fox-Kemper, B.,
 1217 Hyder, P., Marshall, D. P., Popova, E., Treguier, A.-M., Zanna, L., Yool, A., Yu, Y., Beadling, R., Bell,
 1218 M., Kuhlbrodt, T., Arsouze, T., Bellucci, A., Castruccio, F., Gan, B., Putrasahan, D., Roberts, C. D.,
 1219 Van Roekel, L., and Zhang, Q.: Resolving and Parameterising the Ocean Mesoscale in Earth System
 1220 Models, *Current Climate Change Reports*, 6, 137-152, 2020.

1221 Hobbs, W. R., Bindoff, N. L., and Raphael, M. N.: New perspectives on observed and simulated
 1222 Antarctic sea ice extent trends using optimal fingerprinting techniques, *Journal of Climate*, 28, 1543-
 1223 1560, 2014.

1224 Hobbs, W. R., Massom, R., Stammerjohn, S., Reid, P., Williams, G., and Meier, W.: A review of recent
 1225 changes in Southern Ocean sea ice, their drivers and forcings, *Global and Planetary Change*, 143, 228-
 1226 250, 2016.

1227 Hobbs, W. R. and Raphael, M. N.: The Pacific zonal asymmetry and its influence on Southern
 1228 Hemisphere sea ice variability, *Antarctic Science*, 22, 559-571, 2010.

1229 Hoffman, J. S., Clark, P. U., Parnell, A. C., and Feng, H.: Regional and global sea-surface temperatures
1230 during the last interglaciation, *Science*, 355, 276-279, 2017.

1231 Holland, M. M., Landrum, L., Raphael, M., and Stammerjohn, S.: Springtime winds drive Ross Sea ice
1232 variability and change in the following autumn, *Nature Communications*, 8, 731, 2017.

1233 Holland, P. R.: The seasonality of Antarctic sea ice trends, *Geophysical Research Letters*, 41, 4230-
1234 4237, 2014.

1235 Holland, P. R. and Kwok, R.: Wind-driven trends in Antarctic sea-ice drift, *Nature Geoscience*, 5, 872-
1236 875, 2012.

1237 Holloway, M. D., Sime, L. C., Allen, C. S., Hillenbrand, C.-D., Bunch, P., Wolff, E., and Valdes, P. J.:
1238 The spatial structure of the 128 ka Antarctic sea ice minimum, *Geophysical Research Letters*, 44, 11129-
1239 11139, 2017.

1240 Holloway, M. D., Sime, L. C., Singarayer, J. S., Tindall, J. C., Bunch, P., and Valdes, P. J.: Antarctic
1241 last interglacial isotope peak in response to sea ice retreat not ice-sheet collapse, *Nature*
1242 *Communications*, 7:12293, 2016.

1243 Holloway, M. D., Sime, L. C., Singarayer, J. S., Tindall, J. C., and Valdes, P. J.: Simulating the 128-ka
1244 Antarctic climate response to Northern Hemisphere ice sheet melting using the isotope-enabled
1245 HadCM3, *Geophysical Research Letters*, 45, 11,921-911,929, 2018.

1246 Hoppmann, M., Richter, M. E., Smith, I. J., Jendersie, S., Langhorne, P. J., Thomas, D. N., Dieckmann,
1247 G. S.: Platelet ice, the Southern Ocean's hidden ice: a review, *Annals of Glaciology* 61(83), 341–368,
1248 2020.

1249 Huang, J., Jaeglé, L., and Shah, V.: Using CALIOP to constrain blowing snow emissions of sea salt
1250 aerosols over Arctic and Antarctic sea ice, *Atmos. Chem. Phys.*, 18, 16253-16269, 2018.

1251 Hunke, E. C., Lipscomb, W. H., Turner, A. K., Jeffery, N., and Elliot, S.: CICE: The Los Alamos Sea
1252 Ice Model, documentation and software user's manual, version 5.1, Los Alamos Natl. Lab., Los Alamos,
1253 N. M. USA, 2015.

1254 Hutson, W. H.: The Agulhas Current during the late Pleistocene: Analysis of modern faunal analogues,
1255 *Science*, 207, 64–66, 1980.

1256 Iizuka, Y., Hondoh, T., and Fujii, Y.: Antarctic sea ice extent during the Holocene reconstructed from
1257 inland ice core evidence, *Journal of Geophysical Research*, 113, D15114, 2008.

1258 Imbrie, J. and Kipp, N.: A new micropaleontological method for quantitative paleoclimatology:
1259 Application to a late Pleistocene Caribbean core. In: *Late Cenozoic Ages*, Turekian, K. K. (Ed.), Yale
1260 University Press, New Haven, CT, pp. 71-181, 1971.

1261 Intergovernmental Panel on Climate Change (IPCC): The Physical Science Basis. Contribution of
1262 Working Group I to the Fifth Assessment Report of the Intergovernmental Panel on Climate Change,
1263 Cambridge University Press, Cambridge, United Kingdom and New York, NY, USA, pp. 1535, 2013.

1264 Jeffries, M. O., Krouse, H. R., Hurst-Cushing, B., and Maksym, T.: Snow-ice accretion and snow-cover
1265 depletion on Antarctic first-year sea-ice floes, *Annals of Glaciology*, 33, 51-60, 2001.

1266 Jena, B., Kumar, A., Ravichandran, M., and Kern, S.: Mechanism of sea-ice expansion in the Indian
1267 Ocean sector of Antarctica: Insights from satellite observation and model reanalysis, *PloS one*, 13,
1268 e0203222-e0203222, 2018.

1269 Jones, J. M., Gille, S. T., Goosse, H., Abram, N. J., Canziani, P. O., Charman, D. J., Clem, K. R., Crosta,
1270 X., de Lavergne, C., Eisenman, I., England, M. H., Fogt, R. L., Frankcombe, L. M., Marshall, G. J.,
1271 Masson-Delmotte, V., Morrison, A. K., Orsi, A. J., Raphael, M. N., Renwick, J. A., Schneider, D. P.,
1272 Simpkins, G. R., Steig, E. J., Stenni, B., Swingedouw, D., and Vance, T. R.: Assessing recent trends in
1273 high-latitude Southern Hemisphere surface climate, *Nature Climate Change*, 6, 917-926, 2016.

1274 Jones, J., Kohfeld, K., Bostock, H., Crosta, X., Liston, M., Dunbar, G., Chase, Z., Leventer, A.,
1275 Anderson, H., and Jacobsen, G.: Sea ice changes in the southwest Pacific sector of the Southern Ocean
1276 during the last 140,000 years. *Climate of the Past*, 18, 465-483, 2022.

1277 Jourdain, B., Preunkert, S., Cerri, O., Castebrunet, H., Udisti, R., and Legrand, M.: Year-round record
1278 of size-segregated aerosol composition in central Antarctica (Concordia station): Implications for the
1279 degree of fractionation of sea-salt particles, *Journal of Geophysical Research: Atmospheres*, 113,
1280 D14308, 2008.

1281 Kaczmarek, I., Barbrick, N. E., Ehrman, J. M., and Cant, G. P.: Eucampia Index as an indicator of the
1282 Late Pleistocene oscillations of the winter sea-ice extent at the ODP Leg 119 Site 745B at the Kerguelen
1283 Plateau, *Hydrobiologia*, 269/270, 103-112, 1993.

1284 Kennedy, F., Martin, A., Castrisios, K., Cimoli, E., McMinn, A. and Ryan, K.G.: Rapid manipulation
1285 in irradiance induces oxidative free-radical release in a fast-ice algal community (McMurdo Sound,
1286 Antarctica), *Frontiers in Plant Science*, 11, 588005, 2020.

1287 Kim, S., Yoo, K.-C., Lee, J. I., Khim, B.-K., Bak, Y.-S., Lee, M. K., Lee, J., Domack, E. W., Christ, A.
1288 J., and Yoon, H. I.: Holocene paleoceanography of Bigo Bay, west Antarctic Peninsula: Connections
1289 between surface water productivity and nutrient utilization and its implication for surface-deep water
1290 mass exchange, *Quaternary Science Reviews*, 192, 59-70, 2018.

1291 Kohfeld, K. E. and Chase, Z.: Temporal evolution of mechanisms controlling ocean carbon uptake
1292 during the last glacial cycle, *Earth and Planetary Science Letters*, 472, 206-215, 2017.

1293 Kohyama, T. and Hartmann, D. L.: Antarctic Sea Ice Response to Weather and Climate Modes of
1294 Variability, *Journal of Climate*, 29, 721-741, 2015.

1295 Kusahara, K., Williams, G. D., Massom, R., Reid, P., and Hasumi, H.: Spatiotemporal dependence of
1296 Antarctic sea ice variability to dynamic and thermodynamic forcing: A coupled ocean–sea ice model
1297 study, *Climate Dynamics*, 52, 3791-3807, 2019.

1298 Kwok, R. and Comiso, J. C.: Spatial patterns of variability in Antarctic surface temperature: Connections
1299 to the Southern Hemisphere Annular Mode and the Southern Oscillation, *Geophysical Research Letters*,
1300 29(14), 1705, 2002.

1301 Kwok, R., Comiso, J. C., Lee, T., and Holland, P. R.: Linked trends in the South Pacific sea ice edge
1302 and Southern Oscillation Index, *Geophysical Research Letters*, 43, 10,295-210,302, 2016.

1303 Labrousse, S., Sallée, J.-B., Fraser, A. D., Massom, R. A., Reid, P., Sumner, M., Guinet, C., Harcourt,
1304 R., McMahon, C., Bailleul, F., Hindell, M. A., and Charrassin, J.-B.: Under the sea ice: Exploring the
1305 relationship between sea ice and the foraging behaviour of southern elephant seals in East Antarctica,
1306 *Progress in oceanography*, 156, 17-40, 2017.

1307 Labrousse, S., Williams, G., Tamura, T., Bestley, S., Sallée, J.-B., Fraser, A. D., Sumner, M., Roquet,
1308 F., Heerah, K., Picard, B., Guinet, C., Harcourt, R., McMahon, C., Hindell, M. A., and Charrassin, J.-
1309 B.: Coastal polynyas: Winter oases for subadult southern elephant seals in East Antarctica, *Scientific*
1310 *Reports*, 8, 3183, 2018.

1311 Lafon, A., Leblanc, K., Legras, J., Cornet, V., and Quéguiner, B.: The structure of diatom communities
1312 constrains biogeochemical properties in surface waters of the Southern Ocean (Kerguelen Plateau),
1313 *Journal of Marine Systems*, 212, 103458, 2020.

1314 Lamping, N., Müller, J., Hefter, J., Mollenhauer, G., Hass, C., Shi, X., Vorrath, M.-E., Lohmann, G.,
1315 Hillenbrand, C.-D.: Evaluation of lipid biomarkers as proxies for sea ice and ocean temperatures along
1316 the Antarctic continental margin, *Climate of the Past*, 17, 2305-2326, 2021.

1317 Lamping, N., Müller, J., Esper, O., Hillenbrand, C.-D., Smith, J. A., and Kuhn, G.: Highly branched
1318 isoprenoids reveal onset of deglaciation followed by dynamic sea-ice conditions in the western
1319 Amundsen Sea, Antarctica, *Quaternary Science Reviews*, 228, 106103, 2020.

1320 Landrum, L., Holland, M. M., Schneider, D. P., and Hunke, E.: Antarctic sea ice climatology, variability,
1321 and late twentieth-century change in CCSM4, *Journal of Climate*, 25, 4817-4838, 2012.

1322 Langhorne, P. J., Hughes, K. G., Gough, A. J., Smith, I. J., Williams, M. J. M., Robinson, N. J., Stevens,
1323 C. L., Rack, W., Price, D., Leonard, G. H., Mahoney, A. R., Haas, C., and Haskell, T. G.: Observed
1324 platelet ice distributions in Antarctic sea ice: An index for ocean-ice shelf heat flux, *Geophysical*
1325 *Research Letters*, 42, 5442-5451, 2015.

1326 Lannuzel, D., Schoemann, V., de Jong, J., Pasquer, B., van der Merwe, P., Masson, F., Tison, J.-L., and
1327 Bowie, A.: Distribution of dissolved iron in Antarctic sea ice: Spatial, seasonal, and inter-annual
1328 variability, *Journal of Geophysical Research*, 115, G03022, doi:10.1029/2009JG001031, 2010.

1329 Lawler, K.-A., Cortese, G., Civel-Mazens, M., Bostock, H. C., Crosta, X., Leventer, A., Lowe, V.,
1330 Rogers, J., and Armand, L. K.: The Southern Ocean Radiolarian (SO-RAD) dataset: A new compilation
1331 of modern radiolarian census data. *Earth Syst. Sci. Data*, 13, 5441-5453, 2021.

1332 Lecomte, O., Goosse, H., Fichefet, T., de Lavergne, C., Barthélemy, A., and Zunz, V.: Vertical ocean
1333 heat redistribution sustaining sea-ice concentration trends in the Ross Sea, *Nature Communications*,
1334 8:258, DOI: 10.1038/s41467-017-00347-4.

1335 Leventer, A.: The fate of sea ice diatoms and their use as paleoenvironmental indicators, in *Antarctic*
1336 *Sea Ice: Biological Processes*, Lizotte, M. P. and Arrigo, K. R. (Eds.), American Geophysical Union,
1337 Washington, DC, USA, vol. 73, 121-137, 1998.

1338 Leventer, A.: Modern distribution of diatoms in sediments from the George V Coast, Antarctica, *Marine*
1339 *Micropaleontology*, 19, 315-332, 1992.

1340 Leventer, A., Domack, E. W., Ishman, S. E., Brachfeld, S., McClennen, C. E., and Manley, P.:
1341 Productivity cycles of 200–300 years in the Antarctic Peninsula region: Understanding linkages among
1342 the sun, atmosphere, oceans, sea ice, and biota, *GSA Bulletin*, 108, 1626-1644, 1996.

1343 Leventer, A., Dunbar, R. B., and DeMaster, D. J.: Diatom Evidence for Late Holocene Climatic Events
1344 in Granite Harbor, Antarctica, *Paleoceanography*, 8, 373-386, 1993.

1345 Levine, J. G., Yang, X., Jones, A. E., and Wolff, E. W.: Sea salt as an ice core proxy for past sea ice
1346 extent: A process-based model study, *Journal of Geophysical Research: Atmospheres*, 119, 5737-5756,
1347 2014.

1348 Lhardy, F., Bouttes, N., Roche, D. M., Crosta, X., Waelbroeck, C., and Paillard, D.: Impact of Southern
1349 Ocean surface conditions on deep ocean circulation during the LGM: A model analysis, *Climate of the*
1350 *Past*, 17, 1139-1159, 2021.

1351 Li, S., Huang, G., Li, X., Liu, J., and Fan, G.: An assessment of the Antarctic sea ice mass budget
1352 simulation in CMIP6 historical experiment, *Frontiers in Earth Science*, 9, 10.3389/feart.2021.649743,
1353 2021.

1354 Li, Q., Xiao, W., Wang, R., and Chen, Z.: Diatom based reconstruction of climate evolution through the
1355 Last Glacial Maximum to Holocene in the Cosmonaut Sea, East Antarctica, *Deep-Sea Research II*, 194,
1356 104960, 2021.

1357 Liu, J., Martinson, D. G., Yuan, X., and Rind, D.: Evaluating Antarctic sea ice variability and its
1358 teleconnections in global climate models, *International Journal of Climatology*, 22, 885-900, 2002.

1359 Loeb, V., Siegel, V., Holm-Hansen, O., Hewitt, R., Fraser, W., Trivelpiece, W., and Trivelpiece, S.:
1360 Effect of sea-ice extent and krill or salp dominance on the Antarctic food web, *Nature*, 387, 897-900,
1361 1997.

1362 Lowe, V., Cortese, G., Lawler, L.-A., Civel-Mazens, M., and Bostock, H. C.: Ecoregionalisation of the
1363 Southern Ocean using radiolarians, *Frontiers in Marine Science*, 9, 829676, 2022.

1364 Lund, D. C., Chase, Z., Kohfeld, K. E., and Wilson, E. A.: Tracking Southern Ocean sea ice extent with
1365 Winter Water: A new method based on the oxygen isotopic signature of foraminifera, *Paleoceanography*
1366 and *Paleoclimatology*, 36, e2020PA004095, 2021.

1367 Mahowald, N. M., Lamarque, J. F., Tie, X. X., and Wolff, E.: Sea-salt aerosol response to climate
1368 change: Last Glacial Maximum, preindustrial, and doubled carbon dioxide climates, *Journal of*
1369 *Geophysical Research-Atmospheres*, 111, D05303, 2006.

1370 Maksym, T.: Arctic and Antarctic Sea Ice Change: Contrasts, Commonalities, and Causes, *Annual*
1371 *Review of Marine Science*, 11, 187-213, 2019.

1372 Maksym, T., Stammerjohn, S. E., Ackley, S., and Massom, R.: Antarctic Sea Ice - A Polar Opposite?,
1373 *Oceanography*, 25, 140 - 151, 2012.

1374 Malmierca-Vallet, I., Sime, L. C., Tindall, J. C., Capron, E., Valdes, P. J., and Vinther, B. M.: Simulating
1375 the Last Interglacial Greenland stable water isotope peak: The role of Arctic sea ice changes. *Quaternary*
1376 *Science Reviews*, 198, 1-14, 2018.

1377 Marcott, S. A., Bauska, T. K., Buizert, C., Steig, E. J., Rosen, J. L., Cuffrey, K. M., Fudge, T. J.,
1378 Severinghaus, J. P., Ahn, J., Kalk, M.L., McConnell, J. R., Sowers, T., Taylor, K. C., White, J. W. C.,
1379 and Brook, E. J.: Centennial-scale changes in the global carbon cycle during the last deglaciation,
1380 *Nature*, 514, 616-619, 2014.

1381 MARGO Project Members: Constraints on the magnitude and patterns of ocean cooling at the Last
1382 Glacial Maximum, *Nature Geoscience*, 2, 127-132, 2009.

1383 Markle, B. R., Steig, E. J., Roe, G. H., Winckler, G., and McConnell, J. R.: Concomitant variability in
1384 high-latitude aerosols, water isotopes and the hydrologic cycle, *Nature Geoscience*, 11, 853-859, 2018.

1385 Marzocchi, A. and Jansen, M.F.: Connecting Antarctic sea ice to deep-ocean circulation in modern and
1386 glacial climate simulations. *Geophysical Research Letters*, 44(12), 6286-6295, 2017.

1387 Marzocchi, A. and Jansen, M. F.: Global cooling linked to increased glacial carbon storage via changes
1388 in Antarctic sea ice, *Nature Geoscience*, 12, 1001-1005, 2019.

1389 Massé, G., Belt, S. T., Crosta, X., Schmidt, S., Snape, I., Thomas, D. N., and Rowland, S. J.: Highly
1390 branched isoprenoids as proxies for variable sea ice conditions in the Southern Ocean, *Antarctic Science*,
1391 23, 487-498, 2011.

1392 Massom, R. A., Eicken, H., Hass, C., Jeffries, M. O., Drinkwater, M. R., Sturm, M., Worby, A. P., Wu,
1393 X., Lytle, V. I., Ushio, S., Morris, K., Reid, P. A., Warren, S. G., and Allison, I.: Snow on Antarctic sea
1394 ice, *Reviews of Geophysics*, 39, 413-445, 2001.

1395 Massom, R. A., Harris, P. T., Michael, K. J., and Potter, M. J.: The distribution and formative processes
1396 of latent-heat polynyas in East Antarctica, *Annals of Glaciology*, 27, 420-426, 1998.

1397 Massom, R. A., Scambos, T. A., Bennetts, L. G., Reid, P., Squire, V. A., and Stammerjohn, S. E.:
1398 Antarctic ice shelf disintegration triggered by sea ice loss and ocean swell, *Nature*, 558, 383-389, 2018.

1399 Massom, R. A. and Stammerjohn, S. E.: Antarctic sea ice change and variability – Physical and
1400 ecological implications, *Polar Science*, 4, 149-186, 2010.

1401 Masson-Delmotte, V., Buiron, D., Ekaykin, A., Frezzotti, A., Gallée, H., Jouzel, J., Krinner, G., Landais
1402 A., Motoyama, H., Oerter, H., Pol, K., Pollard, D., Ritz, C., Schlosser, E., Sime, L. C., Sodemann, H.,
1403 Stenni, B., Uemura, R., and Vimeux, F.: A comparison of the present and last interglacial periods in six
1404 Antarctic ice cores, *Climate of the Past*, 7, 397-423, 2011.

1405 Matear, R. J., O’Kane, T. J., Risbey, J. S., and Chamberlain, M.: Sources of heterogeneous variability
1406 and trends in Antarctic sea-ice, *Nature Communications*, 6, 8656, 2015.

1407 Mayewski, P. A., Carleton, A. M., Birkel, S. D., Dixon, D., Kurbatov, A. V., Korotkikh, E., McConnell,
1408 J., Curran, M., Cole-Dai, J., Jiang, S., Plummer, C., Vance, T., Maasch, K. A., Sneed, S. B., and Handley,
1409 M.: Ice core and climate reanalysis analogs to predict Antarctic and Southern Hemisphere climate
1410 changes, *Quaternary Science Reviews*, 155, 50-66, 2017.

1411 McClymont, E. L., Bentley, M. J., Hodgson, D. A., Spencer-Jones, C. L., Wardley, T., West, M. D.,
1412 Croudance, W. I., Berg, S., Gröcke, D. R., Kuhn, G., Jamieson, S. S. R., Sime, L., and Philipps, R. A.:

1413 Summer sea-ice variability on the Antarctic margin during the last glacial period reconstructed from
1414 snow petrel (*Pagodroma nivea*) stomach-oil deposits, *Climate of the Past*, 18, 381-403, 2022.

1415 Meehl, G. A., Arblaster, J. M., Bitz, C. M., Chung, C. T. Y., and Teng, H.: Antarctic sea-ice expansion
1416 between 2000 and 2014 driven by tropical Pacific decadal climate variability, *Nature Geoscience*, 9,
1417 590-595, 2016.

1418 Menviel, L., Joos, F., and Ritz, S. P.: Simulating atmospheric CO₂, ¹³C and the marine carbon cycle
1419 during the Last Glacial-Interglacial cycle: possible role for a deepening of the mean remineralization
1420 depth and an increase in the oceanic nutrient inventory, *Quaternary Science Reviews*, 56, 46-68, 2012.

1421 Menviel, L., Spence, P., and England, M. H.: Contribution of enhanced Antarctic Bottom Water
1422 formation to Antarctic warm events and millennial-scale atmospheric CO₂ increase, *Earth and Planetary
1423 Science Letters*, 413, 37-50, 2015.

1424 Menviel, L., Spence, P., Yu, J., Chamberlain, M. A., Matear, R. J., Meissner, K. J., and England, M. H.:
1425 Southern Hemisphere westerlies as a driver of the early deglacial atmospheric CO₂ rise, *Nature
1426 Communications*, 9, 2503, 2018.

1427 Mezgec, K., Stenni, B., Crosta, X., Masson-Delmotte, V., Baroni, C., Braida, M., Ciardini, V., Colizza,
1428 E., Melis, R., Salvatore, M. C., Severi, M., Scarchilli, C., Traversi, R., Udisti, R., and Frezzotti, M.:
1429 Holocene sea ice variability driven by wind and polynya efficiency in the Ross Sea, *Nature
1430 Communications*, 8, 1334, 2017.

1431 Mohrmann, M., Heuzé, C. and Swart, S.: Southern Ocean polynyas in CMIP6 models. *The
1432 Cryosphere*, 15(9), 4281-4313, 2021.

1433 Nair, A., Mohan, R., Crosta, X., Manoj, M. C., Thamban, M., and Marieu, V.: Southern Ocean sea ice
1434 and frontal changes during the Late Quaternary and their linkages to Asian summer monsoon,
1435 *Quaternary Science Reviews*, 213, 93-104, 2019.

1436 Neori, A. and Holm-Hansen, O.: Effect of temperature on rate of photosynthesis in Antarctic
1437 phytoplankton, *Polar Biology*, 1, 33-38, 1982.

1438 Nicholls, K. W., Østerhus, S., Makinson, K., Gammelsrød, T., and Fahrbach, E.: Ice-ocean processes
1439 over the continental shelf of the southern Weddell Sea, *Antarctica: A review*, *Reviews of Geophysics*,
1440 47, RG3003, 2009.

1441 Nicolas, J. P., Vogelmann, A. M., Scott, R. C., Wilson, A. B., Cadeddu, M. P., Bromwich, D. H.,
1442 Verlinde, J., Lubin, D., Russell, L. M., Jenkinson, C., Powers, H. H., Ryzek, M., Stone, G., and Wille,
1443 J. D.: January 2016 extensive summer melt in West Antarctica favoured by strong El Niño, *Nature
1444 Communications*, 8, 15799, 2017.

1445 Nielsen, S. H. H., Koc, N., and Crosta, X.: Holocene climate in the Atlantic sector of the southern ocean:
1446 controlled by insolation or oceanic circulation?, *Geological society of America*, 32, 317-320, 2004.

1447 Nissen, C. and Vogt, M.: Factors controlling the competition between *Phaeocystis* and diatoms in the
1448 Southern Ocean and implications for carbon export fluxes, *Biogeosciences*, 18, 251-283, 2021.

1449 Noone, D. and Simmonds, I.: Sea ice control of water isotope transport to Antarctica and implications
1450 for ice core interpretation, *Journal of Geophysical Research*, 109, D07105, 2004.

1451 Norkko, A., Thrush, S. F., Cummings, V. J., Gibbs, M. M., Andrew, N. L., Norkko, J., and Schwarz,
1452 A.-M.: Trophic structure of coastal Antarctic food webs associated with changes in sea ice and food
1453 supply, *Ecology*, 88, 2810-2820, 2007.

1454 Ohshima, K. I., Fukamachi, Y., Williams, G. D., Nihashi, S., Roquet, F., Kitade, Y., Tamura, T., Hirano,
1455 D., Herraiz-Borreguero, L., Field, I., Hindell, M., Aoki, S., and Wakatsuchi, M.: Antarctic Bottom Water
1456 production by intense sea-ice formation in the Cape Darnley polynya, *Nature Geoscience*, 6, 235-240,
1457 2013.

1458 Olbers, D., Gouretsky, V., Seiß, G., and Schröter, J.: *Hydrographic Atlas of the Southern Ocean*, Alfred-
1459 Wegener-Institut, Bremerhaven, 1992.

1460 Orsi, A. H., Whitworth III, T., and Nowlin Jr, W. D.: On the meridional extent and fronts of the Antarctic
1461 Circumpolar Current. *Deep-Sea Research I*, 42(5), 641-673, 1995.

1462 Otto-Bliesner, B. L., et al.: Large-scale features of Last Interglacial climate: Results from evaluating the
1463 lig127k simulations for the Coupled Model Intercomparison Project (CMIP6)-Paleoclimate Modeling
1464 Intercomparison Project (PMIP4), *Climate of the Past*, 17, 63-94, 2021.

1465 Pant, V., Moher, J., and Seelanki, V.: Multi-decadal variations in the oceanic CO₂ uptake and
1466 biogeochemical parameters over the northern and southern high latitudes, *Polar Science*, 18, 102-112,
1467 2018.

1468 Parkinson, C. L.: A 40-y record reveals gradual Antarctic sea ice increases followed by decreases at
1469 rates far exceeding the rates seen in the Arctic, *Proceedings of the National Academy of Sciences*, 116,
1470 14414-14423, 2019.

1471 Parkinson, C. L. and Cavalieri, D. J.: Antarctic sea ice variability and trends, 1979-2010, *The*
1472 *Cryosphere*, 6, 871-880, 2012.

1473 Parkinson, C. L. and DiGirolamo, C. L.: Sea ice extents continue to set new records: Arctic, Antarctic,
1474 and global results, *Remote Sensing of Environment*, 267, 112753, 2021.

1475 Peck, V. L., Allen, C. S., Kender, S., McClymont, E. L., and Hodgson, D. A.: Oceanographic variability
1476 on the West Antarctic Peninsula during the Holocene and the influence of upper circumpolar deep water,
1477 *Quaternary Science Reviews*, 119, 54-65, 2015.

1478 Pellichero, V., Sallée, J.-B., Chapman, C. C., and Downes, S. M.: The southern ocean meridional
1479 overturning in the sea-ice sector is driven by freshwater fluxes. *Nature Communications*, 9(1), 1789,
1480 2018.

1481 Petit, J. R. and Delmonte, B.: A model for large glacial–interglacial climate-induced changes in dust and
1482 sea salt concentrations in deep ice cores (central Antarctica): Palaeoclimatic implications and prospects
1483 for refining ice core chronologies, *Tellus B*, 61, 768-790, 2009.

1484 Petrich, C. and Eicken, H.: Overview of sea ice growth and properties. In: *Sea Ice*, Third Edition,
1485 Thomas, D. N. (Ed.), Wiley-Blackwell, Oxford, UK, 1-, 41, 2017.

1486 Pike, J., Crosta, X., Maddison, E. J., Stickley, C. E., Denis, D., Barbara, L., and Renssen, H.:
1487 Observations on the relationship between the Antarctic coastal diatoms *Thalassiosira antarctica*
1488 Comber and *Porosira glacialis* (Grunow) Jørgensen and sea ice concentrations during the late
1489 Quaternary, *Marine Micropaleontology*, 73, 14-25, 2009.

1490 Pike, J., Swann, G. E. A., Leng, M. J., and Snelling, A. M.: Glacial discharge along the west Antarctic
1491 Peninsula during the Holocene, *Nature Geoscience*, 6, 199-202, 2013.

1492 Polvani, L. M. and Smith, K. L.: Can natural variability explain observed Antarctic sea ice trends? New
1493 modeling evidence from CMIP5, *Geophysical Research Letters*, 40, 3195-3199, 2013.

1494 Prebble, J. G., Crouch, E. M., Carter, L., Cortese, G., Bostock, H. C., and Neil, H.: An expanded modern
1495 dinoflagellate cyst dataset for the Southwest Pacific and Southern Hemisphere with environmental
1496 associations, *Marine Micropaleontology*, 101, 33-48, 2013.

1497 Purich, A., Cai, W., England, M. H., and Cowan, T.: Evidence for link between modelled trends in
1498 Antarctic sea ice and underestimated westerly wind changes, *Nature Communications*, 7, 10409, 2016.

1499 Purkey, S. G., W. M. Smethie Jr., Gebbie, G., Gordon, A. L., Sonnerup, R. E., Warner, M. J., and
1500 Bullister, J. L.: A Synoptic View of the Ventilation and Circulation of Antarctic Bottom Water from
1501 Chlorofluorocarbons and Natural Tracers, *Annual Review of Marine Science*, 10, 503-527, 2018.

1502 Rackow, T., Danilov, S., Goessling, H. F., Hellmer, H. H., Sein, D. V., Semmler, T., Sidorenko, D., and
1503 Jung, T.: Delayed Antarctic sea-ice decline in high-resolution climate change simulations, *Nature*
1504 *Communications*, 13, 637, doi: 1038/s41467-022-28259-y, 2022.

1505 Ragueneau, O., Tréguer, P., Leynaert, A., Anderson, R. F., Brzezinski, M. A., DeMaster, D. J., Dugdale,
1506 R. C., Dymond, J., Fischer, G., François, R., Heinze, C., Maier-Reimer, E., Martin-Jézéquel, V., Nelson,

1507 D. M., and Quéguiner, B.: A review of the Si cycle in the modern ocean: recent progress and missing
1508 gaps in the application of biogenic opal as a paleoproductivity proxy, *Global and Planetary Change*, 26,
1509 317-365, 2000.

1510 Rahaman, W., Thamban, M., and Laluraj, C.: Twentieth-century sea ice variability in the Weddell Sea
1511 and its effect on moisture transport: Evidence from a coastal East Antarctic ice core record, *The*
1512 *Holocene*, 26, 338-349, 2016.

1513 Rankin, A. M., Wolff, E. W., and Martin, S.: Frost flowers: Implications for tropospheric chemistry and
1514 ice core interpretation, *Journal of Geophysical Research: Atmospheres*, 107, D23, 4683, 2002.

1515 Raphael, M. N.: The influence of atmospheric zonal wave three on Antarctic sea ice variability, *Journal*
1516 *of Geophysical Research: Atmospheres*, 112, D12112, 2007.

1517 Reader, M. C. and McFarlane, N.: Sea-salt aerosol distribution during the Last Glacial Maximum and
1518 its implications for mineral dust, *Journal of Geophysical Research: Atmospheres*, 108, D8, 4253, 2003.

1519 Renssen, H., Goosse, H., Fichefet, T., Masson-Delmotte, V., and Koç, N.: Holocene climate evolution
1520 in the high-latitude Southern Hemisphere simulated by a coupled atmosphere-sea ice-ocean-vegetation
1521 model, *The Holocene*, 15(7), 951-964, 2005.

1522 Rhodes, R. H., Kohfeld, K. E., Bostock, H., Crosta, X., Leventer, A., Meissner, K., and Esper, O.:
1523 Understanding past changes in sea ice in the Southern Ocean, *PAGES Magazine*, 27(1), 31, 2019.

1524 Rhodes, R. H., Yang, X., and Wolff, E. W.: Sea Ice Versus Storms: What Controls Sea Salt in Arctic
1525 Ice Cores?, *Geophysical Research Letters*, 45, 5572-5580, 2018.

1526 Riaux-Gobin, C., Dieckmann, G. S., Poulin, M., Neveux, J., Labrune, C. and Vétion, G.: Environmental
1527 conditions, particle flux and sympagic microalgal succession in spring before the sea-ice break-up in
1528 Adélie Land, East Antarctica, *Polar Research*, 32, 19675, 2013.

1529 Riaux-Gobin, C. and Poulin, M.: Possible symbiosis of *Berkeleya adeliensis* Medlin, *Synedropsis*
1530 *fragilis* (Manguin) Hasle et al. and *Nitzschia lecointei* van Heurck (Bacillariophyta) associated with
1531 land-fast ice in Adélie Land, *Antarctica Diatom Research*, 19, 265-274, 2004.

1532 Ridley, J. K. and Hewitt, H.T.: A mechanism for lack of sea ice reversibility in the Southern Ocean,
1533 *Geophysical Research Letters*, 41, 8404-8410, 2015.

1534 Rigual-Hernández, A. S., Trull, T. W., Gray, S. G., and Armand, L. K.: The fate of diatom valves in the
1535 Subantarctic and Polar Frontal Zones of the Southern Ocean: Sediment trap versus surface sediment
1536 assemblages, *Palaeogeography, Palaeoclimatology, Palaeoecology*, 457, 129-143, 2016.

1537 Rintoul, S. R.: The global influence of localized dynamics in the Southern Ocean, *Nature*, 558, 209-218,
1538 2018.

1539 Rintoul, S. R.: On the Origin and Influence of Adélie Land Bottom Water. In: *Ocean, Ice, and*
1540 *Atmosphere: Interactions at the Antarctic Continental Margin*, Jacobs, S. S. and Weiss, R. F. (Eds.),
1541 *Antarctic Research Series*, vol. 75, American Geophysical Union, Washington, DC, 151-171, 1998.

1542 Roach, L. A., Bitz, C. M., Horvat, C., and Dean, S. M.: Advances in Modeling Interactions Between
1543 Sea Ice and Ocean Surface Waves, *Journal of Advances in Modeling Earth Systems*, 11, 4167-4181,
1544 2019.

1545 Roach, L. A., Dörr, J., Holmes, C. R., Massonnet, F., Blockley, E. W., Notz, D., Rackow, T., Raphael,
1546 M. N., O'Farrell, S. P., Bailey, D. A., and Bitz, C. M.: Antarctic sea ice in CMIP6, *Geophysical Research*
1547 *Letters*, 47, e2019GL086729, 2020.

1548 Roche, D. M., Crosta, X., and Renssen, H.: Evaluating Southern Ocean sea-ice for the Last Glacial
1549 Maximum and pre-industrial climates: PMIP-2 models and data evidence, *Quaternary Science Reviews*,
1550 56, 99-106, 2012.

1551 Romero, O. E., Armand, L. K., Crosta, X., and Pichon, J. J.: The biogeography of major diatom taxa in
1552 Southern Ocean surface sediments: 3. Tropical/Subtropical species, *Palaeogeography,*
1553 *Palaeoclimatology, Palaeoecology*, 223, 49-65, 2005.

1554 Rontani, J.-F., Smik, L., Belt, S. T., Vaultier, F., Armbrrecht, L., Leventer, A., and Armand, L. K.:
1555 Abiotic degradation of highly branched isoprenoid alkenes and other lipids in the water column off East
1556 Antarctica, *Marine Chemistry*, 210, 34-47, 2019.

1557 Rontani, J. F., Belt, S. T., Vaultier, F., Brown, T. A., and Massé, G.: Autoxidative and photooxidative
1558 reactivity of Highly Branched Isoprenoid (HBI) alkenes, *Lipids*, 49, 481-494, 2014.

1559 Roscoe, H. K., Brooks, B., Jackson, A. V., Smith, M. H., Walker, S. J., Obbard, R. W., and Wolff, E.
1560 W.: Frost flowers in the laboratory: Growth, characteristics, aerosol, and the underlying sea ice, *Journal*
1561 *of Geophysical Research: Atmospheres*, 116, D12301, 2011.

1562 Rossi, L., Sporta Caputi, S., Calizza, E., Careddu, G., Oliverio, M., Schiaparelli, S., and Constantini,
1563 M.L.: Antarctic food web architecture under varying dynamics of sea ice cover, *Scientific Reports*, 9,
1564 12454, <https://doi.org/10.1038/s41598-019-48245-7>, 2019.

1565 Röthlisberger, R., Bigler, M., Wolff, E. W., Joos, F., Monnin, E., Hutterli, M. A.: Ice core evidence for
1566 the extent of past atmospheric CO₂ change due to iron fertilisation, *Geophysical Research Letters*, 31,
1567 L16207, 2004.

1568 Röthlisberger, R., Crosta, X., Abram, N. J., Armand, L., and Wolff, E. W.: Potential and limitations of
1569 marine and ice core sea ice proxies: An example from the Indian Ocean sector, *Quaternary Science*
1570 *Reviews*, 29, 296–302, 2010.

1571 Rye, C. D., Marshall, J., Kelley, M., Russell, G., Nazarenko, L. S., Kostov, Y., Schmidt, G. A., and
1572 Hansen, J.: Antarctic glacial melt as a driver of recent Southern Ocean climate trends. *Geophysical*
1573 *Research Letters*, 47, e2019GL086892, 2020.

1574 Rysgaard, S., Bendtsen, J., Delille, B., Dieckmann, G. S., Glud, R. N., Kennedy, H., Mortensen, J.,
1575 Papadimitriou, S., Thomas, D. N., and Tison, J.-L.: Sea ice contribution to the air–sea CO₂ exchange in
1576 the Arctic and Southern oceans, *Tellus B*, 63, 823-830, 2011.

1577 Sabu, P., Subeesh, M. P., Sivakrishnan, K. K., and Anilkumar, N.: Causes and impacts of anomalous
1578 warming in the Prydz Bay, East Antarctica during austral summer 2016-17, *Polar Science*, 30, 100660,
1579 2021.

1580 Sarmiento, J. L., Gruber, N., Brzezinski, M. A., and Dunne, J. P.: High-latitude controls of thermocline
1581 nutrients and low latitude biological productivity, *Nature*, 427, 56-60, 2004.

1582 Schönhardt, A., Begoin, M., Richter, A., Wittrock, F., Kaleschke, L., Gómez Martín, J. C., and Burrows,
1583 J. P.: Simultaneous satellite observations of IO and BrO over Antarctica, *Atmos. Chem. Phys.*, 12, 6565-
1584 6580, 2012.

1585 Seguin, A. M., Norman, A.-L., and Barrie, L.: Evidence of sea ice source in aerosol sulfate loading and
1586 size distribution in the Canadian High Arctic from isotopic analysis, *Journal of Geophysical Research:*
1587 *Atmospheres*, 119, 1087-1096, 2014.

1588 Severi, M., Becagli, S., Caiazzo, L., Ciardini, V., Colizza, E., Giardi, F., Mezgec, K., Scarchilli, C.,
1589 Stenni, B., Thomas, E. R., Traversi, R., and Udisti, R.: Sea salt sodium record from Talos Dome (East
1590 Antarctica) as a potential proxy of the Antarctic past sea ice extent, *Chemosphere*, 177, 266-274, 2017.

1591 Shemesh, A., Hodell, D., Crosta, X., Kanfoush, S., Charles, C., and Guilderson, T.: Sequence of events
1592 during the last deglaciation in Southern Ocean sediments and Antarctic ice cores, *Paleoceanography*,
1593 17(4), 1056, 2002.

1594 Shevenell, A., Ingalls, A. E., Domack, E. W., and Kelly, C.: Holocene Southern Ocean temperature
1595 variability west of the Antarctic Peninsula, *Nature*, 470, 250-254, 2011.

1596 Shin, S.I., Liu, Z., Otto-Bliesner, B.L., Brady, E.C., Kutzbach, J.E. and Vavrus, S.: Southern Ocean sea-
1597 ice control on the glacial North Atlantic thermohaline circulation. *Geophysical Research Letters*, 30(2),
1598 1096, 2003.

1599 Shu, Q., Song, Z., and Qiao, F.: Assessment of sea ice simulations in the CMIP5 models, *The*
1600 *Cryosphere*, 9, 399-409, 2015.

1601 Shukla, S.K., Crosta, X., and Ikehara, M.: Sea surface temperatures in the Indian Sub-Antarctic Southern
1602 Ocean for the four interglacial periods, *Geophysical Research Letters*, 48, e2020GL090994, 2021.

1603 Sigmond, M. and Fyfe, J. C.: Has the ozone hole contributed to increased Antarctic sea ice extent?,
1604 *Geophysical Research Letters*, 37, L18502, 2010.

1605 Sime, L. C., Hopcroft, P. O., and Rhodes, R. H.: Impact of abrupt sea ice loss on Greenland water
1606 isotopes during the last glacial period. *Proceedings of the National Academy of Sciences of the United*
1607 *States of America*, 116(10), 4099-4104, 2019.

1608 Simmonds, I.: Comparing and contrasting the behaviour of Arctic and Antarctic sea ice over the 35 year
1609 period 1979-2013, *Annals of Glaciology*, 56, 18-28, 2015.

1610 Simpkins, G. R., Ciasto, L. M., Thompson, D. W. J., and England, M. H.: Seasonal Relationships
1611 between Large-Scale Climate Variability and Antarctic Sea Ice Concentration, *Journal of Climate*, 25,
1612 5451-5469, 2012.

1613 Singh, H. K. A., Landrum, L., Holland, M. M., Bailey, D. A., and DuVivier, A. K.: An overview of
1614 Antarctic sea ice in the Community Earth System Model version 2, part I: Analysis of the seasonal cycle
1615 in the context of sea ice thermodynamics and coupled atmosphere-ocean-ice processes, *Journal of*
1616 *Advances in Modeling Earth Systems*, 12, e2020MS002143, 2020.

1617 Sinninghe Damsté, J. S., Rijpstra, W. I. C., Coolen, M. J. L., Schouten, S., and Volkman, J. K.: Rapid
1618 sulfurisation of highly branched isoprenoid (HBI) alkenes in sulfidic Holocene sediments from Ellis
1619 Fjord, Antarctica, *Organic Geochemistry*, 38, 128-139, 2007.

1620 Sjunneskog, C. and Taylor, F.: Postglacial marine diatom record of the Palmer Deep, Antarctic
1621 Peninsula (ODP Leg 178, Site 1098) 1. Total diatom abundance, *Paleoceanography*, 17(3),
1622 10.1029/2000PA000563, 2002.

1623 Smik, L., Belt, S. T., Lieser, J. L., Armand, L. K., and Leventer, A.: Distributions of highly branched
1624 isoprenoid alkenes and other algal lipids in surface waters from East Antarctica: Further insights for
1625 biomarker-based paleo sea-ice reconstruction, *Organic Geochemistry*, 95, 71-80, 2016.

1626 Spolaor, A., Vallelonga, P., Plane, J. M. C., Kehrwald, N., Gabrieli, J., Varin, C., Turetta, C., Cozzi, G.,
1627 Kumar, R., Boutron, C., and Barbante, C.: Halogen species record Antarctic sea ice extent over glacial–
1628 interglacial periods, *Atmos. Chem. Phys.*, 13, 6623-6635, 2013.

1629 Stein, K., Timmermann, A., Kwon, E. Y., and Friedrich, T.: Timing and magnitude of Southern Ocean
1630 sea ice/carbon cycle feedbacks, *PNAS*, 117(9), 4498-4504, 2020.

1631 Stenni, B., Masson-Delmotte, V., Selmo, E., Oerter, H., Meyer, H., Röthlisberger, R., Jouzel, J., Cattani,
1632 O., Falourd, S., Fischer, H., Hoffmann, G., Iacumin, P., Johnsen, S. J., Minster, B., and Udisti, R.: The
1633 deuterium excess records of EPICA Dome C and Dronning Maud Land ice cores (East Antarctica),
1634 *Quaternary Science Reviews*, 29, 146-159, 2010.

1635 Stuecker, M. F., Bitz, C. M., and Armour, K. C.: Conditions leading to the unprecedented low Antarctic
1636 sea ice extent during the 2016 austral spring season, *Geophysical Research Letters*, 44, 9008-9019, 2017.

1637 Sturm, M. and Massom, R. A.: Snow in the sea ice system: friend or foe? In: *Sea Ice*, 3rd Edition,
1638 Thomas, D. N. (Ed.), Wiley-Blackwell, Oxford, UK, 65-109, 2017.

1639 Swingedouw, D., Fichefet, T., Huybrechts, P., Goosse, H., Driesschaert, E., and Loutre, M.-F.: Antarctic
1640 ice-sheet melting provides negative feedbacks on future climate warming, *Geophysical Research*
1641 *Letters*, 35, 2008.

1642 Takao, S., Nakaoka, S.-I., Hashihama, F., Shimada, K., Yoshikawa-Inoue, H., Hirawake, T., Kanda, J.,
1643 Hashida, G., and Suzuki, K.: Effects of phytoplankton community composition and productivity on sea
1644 surface pCO₂ variations in the Southern Ocean, *Deep Sea Research Part I: Oceanographic Research*
1645 *Papers*, 160, 103263, 2020.

1646 Tamsitt, V., Drake, H. F., Morrison, A. K., Talley, L. D., Dufour, C. O., Gray, A. R., Griffies, S. M.,
 1647 Mazloff, M. R., Sarmiento, J. L., Wang, J., and Weijer, W.: Spiraling pathways of global deep waters
 1648 to the surface of the Southern Ocean, *Nature Communications*, 8, 172, 2017.

1649 Taylor, F. and Sjunneskog, C.: Postglacial marine diatom record of the Palmer Deep, Antarctic
 1650 Peninsula (ODP Leg 178, Site 1098) 2. Diatom assemblages, *Paleoceanography*, 17(3),
 1651 1.1029/2000PA000564, 2002.

1652 Taylor, F., Whitehead, J., and Domack, E.: Holocene paleoclimate change in the Antarctic Peninsula:
 1653 evidence from the diatom, sedimentary and geochemical record, *Marine Micropaleontology*, 41, 25-43,
 1654 2001.

1655 Thomas, D. N. and Dieckmann, G. S.: Antarctic sea ice: A habitat for extremophile, *Science*, 295(5555),
 1656 641-644, 2022.

1657 Thomas, E. R., Allen, C. S., Etourneau, J., King, A. C. F., Severi, M., Winton, V. H. L., Mueller, J.,
 1658 Crosta, X., and Peck, V. L.: Antarctic sea ice proxies from Marine and ice core archives suitable for
 1659 reconstructing sea ice over the past 2000 Years, *Geosciences*, 9, 506, 2019.

1660 Totten, R. L., Reuel Fonseca, A. N., Smith Wellner, J., Munoz, Y. P., Anderson, J. B., Tobin, T. S., and
 1661 Lehrmann, A. A.: Oceanographic and climatic influences on Trooz Glacier, Antarctica, during the
 1662 Holocene, *Quaternary Science Reviews*, 276, 107279, 2022.

1663 Turner, J., Hosking, J. S., Marshall, G. J., Phillips, T., and Bracegirdle, T. J.: Antarctic sea ice increase
 1664 consistent with intrinsic variability of the Amundsen Sea Low, *Climate Dynamics*, 46, 2391-2402, 2016.

1665 Turner, J., Hosking, J. S., Phillips, T., and Marshall, G. J.: Temporal and spatial evolution of the
 1666 Antarctic sea ice prior to the September 2012 record maximum extent, *Geophysical Research Letters*,
 1667 40, 5894-5898, 2013.

1668 Turner, J., Phillips, T., Marshall, G. J., Hosking, J. S., Pope, J. O., Bracegirdle, T. J., and Deb, P.:
 1669 Unprecedented springtime retreat of Antarctic sea ice in 2016, *Geophysical Research Letters*, 44, 6868-
 1670 6875, 2017.

1671 Vallelonga, P., Maffezzoli, N., Moy, A. D., Curran, M. A. J., Vance, T. R., Edwards, R., Hughes, G.,
 1672 Barker, E., Spreen, G., Saiz-Lopez, A., Corella, J. P., Cuevas, C. A., and Spolaor, A.: Sea-ice-related
 1673 halogen enrichment at Law Dome, coastal East Antarctica, *Clim. Past*, 13, 171-184, 2017.

1674 Vallelonga, P., Maffezzoli, N., Saiz-Lopez, A., Scotto, F., Kjaer, H.A., and Spolar, A.: Sea-ice
 1675 reconstructions from bromine and iodine in ice cores, *Quaternary Science Reviews*, 269, 107133, 2021.

1676 Vance, T. R., van Ommen, T. D., Curran, M. A. J., Plummer, C. T., and Moy, A. D.: A millennial proxy
 1677 record of ENSO and Eastern Australian rainfall from the Law Dome ice core, East Antarctica, *Journal*
 1678 *of Climate*, 26, 710-725, 2013.

1679 Vancoppenolle, M., Fichefet, T., and Goosse, H.: Simulating the mass balance and salinity of Arctic and
 1680 Antarctic sea ice. 2. Importance of sea ice salinity variations, *Ocean Modelling*, 27, 54-69, 2009.

1681 Vancoppenolle, M., Meiners, K. M., Michel, C., Bopp, L., Brabant, F., Carnat, G., Delille, B., Lannuzel,
 1682 D., Madec, G., Moreau, S., Tison, J.-L., and van der Merwe, P.: Role of sea ice in global biogeochemical
 1683 cycles: Emerging views and challenges, *Quaternary Science Reviews*, 79, 207-230.

1684 Van Den Broeke, M., Reijmer, C., Van As, D., Van de Wal, R., and Oerlemans, J.: Seasonal cycles of
 1685 Antarctic surface energy balance from automatic weather stations, *Annals of Glaciology*, 41, 131-139,
 1686 2005.

1687 Van Leeuwe, M. A., Tedesco, L., Arrigo, K. R., Assmy, P., Campbell, K., Meiners, K. M., Rintala, J.-
 1688 M., Selz, V., Thomas, D. N., and Stefels, J.: Microalgal community structure and primary production in
 1689 Arctic and Antarctic sea ice: A synthesis, *Elem. Sci. Anth.*, 6(4), doi: 10.1525/elementa.267.

1690 Veres, D., Bazin, L., Landais, A., Toyé Mahamadou Kele, H., Lemieux-Dudon, B., Parrenin, F.,
 1691 Martinerie, P., Blayo, E., Blunier, T., Capron, E., Chappellaz, J., Rasmussen, S. O., Severi, M.,
 1692 Svensson, A., Vinther, B., and Wolff, E.W.: The Antarctic ice core chronology (AICC2012): An

1693 optimized multi-parameter and multi-site dating approach for the last 120 thousand years, *Clim. Past*, 9,
1694 1733–1748, 2013.

1695 Vernet, M., Geibert, W., Hoppema, M., et al.: The Weddell Gyre, Southern Ocean: Present Knowledge
1696 and Future Challenges, *Reviews of Geophysics*, 57, 623-708, 2019.

1697 Von Quillfeldt, C.H.: The diatom *Fragilariopsis cylindrus* and its potential as an indicator species for
1698 cold water rather than for sea ice, *Vie Milieu*, 54(2-3), 137-143, 2004.

1699 Vorrath, M.-E., Müller, J., Esper, O., Mollenhauer, G., Haas, C., Schefuß, E., and Fahl, K.: Highly
1700 branched isoprenoids for Southern Ocean sea ice reconstructions: A pilot study from the Western
1701 Antarctic Peninsula, *Biogeosciences*, 16, 2961-2981, 2019.

1702 Vorrath, M.-E., Müller, J., Rebolledo, L., Cardenas, P., Shi X., Esper, O., Opel, T., Geibert, W., Muñoz,
1703 P., Haas, C., Lange, C.B., Lohmann, G., and Mollenhauer, G.: Sea ice dynamics in the Bransfield Strait,
1704 Antarctic Peninsula, during the past 240 years: A multi-proxy intercomparison study, *Climate of the*
1705 *Past*, 16, 2459-2483, 2020.

1706 Wadhams, P., Lange, M. A., and Ackley, S. F.: The ice thickness distribution across the Atlantic sector
1707 of the Antarctic Ocean in midwinter, *Journal of Geophysical Research: Oceans*, 92, 14535-14552, 1987.

1708 Wagenbach, D., Ducroz, F., Mulvaney, R., Keck, L., Minikin, A., Legrand, M., Hall, J. S., and Wolff,
1709 E. W.: Sea-salt aerosol in coastal Antarctic regions, *Journal of Geophysical Research: Atmospheres*,
1710 103, 10961-10974, 1998.

1711 Wang, X. and Wu, Z.: Variability in Polar Sea Ice (1989–2018), *IEEE Geoscience and Remote Sensing*
1712 *Letters*, 18, 1520-1524, 2021.

1713 Weber, M. E., Bailey, I., Hemming, S. R., Martos, Y. M., Reilly, B. T., Ronge, T. A., Brachfeld, S.,
1714 Williams, T., Raymo, M., Belt, S. T., Smik, L., Vogel, H., Peck, V. L., Armbrrecht, L., Cage, A., Cardillo,
1715 F. G., Du, Z., Fauth, G., Fogwill, C. J., Garcia, M., Garnworthy, M., Glüder, A., Guitard, M., Gutjahr,
1716 M., Hernández-Almeida, I., Hoem, F. S., Hwang, J.-H., Iizuka, M., Kato, Y., Kenlee, B., OConnell, S.,
1717 Pérez, L. F., Seki, O., Stevens, L., Tauxe, L., Tripathi, S., Warnock, J., and Zheng, X.: Antiphased dust
1718 deposition and productivity in the Antarctic Zone over te 1.5 million years, *Nature Communications*,
1719 13:2044, doi: 10.1038/s41467-022-29642-5, 2022.

1720 Weeks, W. F. and Ackley, S. F.: The growth, structure, and properties of sea ice, *CRREL Monograph*,
1721 81-1, pp. 129, 1982.

1722 Weller, R., Traufetter, F., Fischer, H., Oerter, H., Piel, C., and Miller, H.: Postdepositional losses of
1723 methane sulfonate, nitrate, and chloride at the European Project for Ice Coring in Antarctica deep-
1724 drilling site in Dronning Maud Land, Antarctica, *Journal of Geophysical Research: Atmospheres*, 109,
1725 D07301, 2004.

1726 White, W. B. and Peterson, R. G.: An Antarctic circumpolar wave in surface pressure, wind, temperature
1727 and sea-ice extent, *Nature*, 380, 699-702, 1996.

1728 Whitehead, J. M. and McMinn, A.: Kerguelen Plateau Quaternary–late Pliocene palaeoenvironments:
1729 From diatom, silicoflagellate and sedimentological data, *Palaeogeography, Palaeoclimatology,*
1730 *Palaeoecology*, 186, 335-368, 2002.

1731 Whitehead, J. M., Wotherspoon, S., and Bohaty, S. M.: Minimal Antarctic sea ice during the Pliocene,
1732 *Geology*, 33, 137-140, 2005.

1733 Wing, S. R., Leichter, J. J., Wing, L. C., Stokes, D., Genovese, S. J., McMullin, R. M., and Shatova, O.
1734 A.: Contribution of sea ice microbial production to Antarctic benthic communities is drvien by sea ice
1735 dynamics and composition of functional guilds, *Global Change Biology*, 24(8), 3642-3653, 2018.

1736 Winski, D. A., Osterberg, E. C., Kreutz, K. J., Ferris, D. G., Cole-Dai, J., Thundercloud, Z., Huang, J.,
1737 Alexander, B., Jaeglé, L., Kennedy, J. A., Larrick, C., Kahle, E. C., Steig, E. J., and Jones, T. R.:
1738 Seasonally resolved Holocene sea ice variability inferred from South Pole ice core chemistry,
1739 *Geophysical Research Letters*, 48, e2020GL091602, 2021.

- 1740 Wolff, E. W., Barbante, C., Becagli, S., Bigler, M., Boutron, C. F., Castellano, E., de Angelis, M.,
1741 Federer, U., Fischer, H., Fundel, F., Hansson, M., Hutterli, M., Jonsell, U., Karlin, T., Kaufmann, P.,
1742 Lambert, F., Littot, G. C., Mulvaney, R., Röhlisberger, R., Ruth, U., Severi, M., Siggaard-Andersen, M.
1743 L., Sime, L. C., Steffensen, J. P., Stocker, T. F., Traversi, R., Twarloh, B., Udisti, R., Wagenbach, D.,
1744 and Wegner, A.: Changes in environment over the last 800,000 years from chemical analysis of the
1745 EPICA Dome C ice core, *Quaternary Science Reviews*, 29, 285–295, 2010.
- 1746 Wolff, E. W., Fischer, H., Fundel, F., Ruth, U., Twarloh, B., Littot, G. C., Mulvaney, R., Röhlisberger,
1747 R., de Angelis, M., Boutron, C. F., Hansson, M., Jonsell, U., Hutterli, M. A., Lambert, F., Kaufmann,
1748 P., Stauffer, B., Stocker, T. F., Steffensen, J. P., Bigler, M., Siggaard-Andersen, M. L., Udisti, R.,
1749 Becagli, S., Castellano, E., Severi, M., Wagenbach, D., Barbante, C., Gabrielli, P., and Gaspari, V.:
1750 Southern Ocean sea-ice extent, productivity and iron flux over the past eight glacial cycles, *Nature*, 440,
1751 491–496, 2006.
- 1752 Wolff, E.W., Rhodes, R.H., and Legrand, M.: Chapter 7 - Sea Salt in the Polar Regions, in: *Advances*
1753 *in Atmospheric Chemistry*, volume 3: *Chemistry in the Cryosphere Part 1*, Edited by Shepson, P. B. and
1754 Domine, F., World Scientific Publishing Co. Pte. Ltd., Singapore, pp. 365–410, 2021.
- 1755 Worby, A. P., Geiger, C. A., Paget, M. J., van Woert, M. L., Ackley, S. F., and DeLiberty, T. L.:
1756 Thickness distribution of Antarctic sea ice, *Journal of Geophysical Research*, 113, C05S92, doi:
1757 10.1029/2007JC004254, 2008.
- 1758 Wright, S. W. and van den Enden, R. L.: Phytoplankton community structure and stocks in the East
1759 Antarctic marginal ice zone (BROKE survey, January–March 1996) determined by CHEMTAX
1760 analysis of HPLC pigment signatures, *Deep-Sea Research II*, 47, 2363–2400, 2000.
- 1761 Wright, S. W., van den Enden, R. L., Pearce, I., Davidson, A. T., Scott, F. J., and Westwood, K. J.:
1762 Phytoplankton community structure and stocks in the Southern Ocean (30–80°E) determined by
1763 CHEMTAX analysis of HPLC pigment signatures, *Deep-Sea Research II*, 57, 758–778, 2010.
- 1764 Xiao, W. S., Esper, O., and Gersonde, R.: Last Glacial - Holocene climate variability in the Atlantic
1765 sector of the Southern Ocean, *Quaternary Science Reviews*, 135, 115–137, 2016.
- 1766 Yang, X., Frey, M. M., Rhodes, R. H., Norris, S. J., Brooks, I. M., Anderson, P. S., Nishimura, K., Jones,
1767 A. E., and Wolff, E.W.: Sea salt aerosol production via sublimating wind-blown saline snow particles
1768 over sea ice: Parameterizations and relevant microphysical mechanisms, *Atmos. Chem. Phys.*, 19, 8407–
1769 8424, 2019.
- 1770 Yang, X., Pyle, J. A., and Cox, R. A.: Sea salt aerosol production and bromine release: Role of snow on
1771 sea ice, *Geophysical Research Letters*, 35(16), L16815, 2008.
- 1772 Yang, J., Xiao, C., Liu, J., Li, S., and Qin, D.: Variability of Antarctic sea ice extent over the past 200
1773 years, *Science Bulletin*, 66(23), 2394–2404, 2021.
- 1774 Yeung, N. K.-H., Menviel, L., Meissner, K.J., and Sikes, E. L.: Assessing the spatial origin of Meltwater
1775 Pulse 1A using oxygen-isotope fingerprinting, *Paleoceanography and Paleoclimatology*, 34, 2031–2046,
1776 2019.
- 1777 Yuan, N., Ding, M., Ludescher, J., and Bunde, A.: Increase of the Antarctic Sea Ice Extent is highly
1778 significant only in the Ross Sea, *Scientific Reports*, 7, 41096, 2017.
- 1779 Yuan, X.: ENSO-related impacts on Antarctic sea ice: A synthesis of phenomenon and mechanisms,
1780 *Antarctic Science*, 16, 415–425, 2004.
- 1781 Zielinski, U. and Gersonde, R.: Diatom distribution in Southern Ocean surface sediments (Atlantic
1782 sector): Implications for paleoenvironmental reconstructions, *Palaeogeography, Palaeoclimatology,*
1783 *Palaeoecology*, 129, 213–250, 1997.
- 1784 Zielinski, U., Gersonde, R., Sieger, R., and Fütterer, D.: Quaternary surface water temperature
1785 estimations: Calibration of a diatom transfer function for the Southern Ocean, *Paleoceanography*, 13,
1786 365–383, 1998.

1787 Zunz, V., Goosse, H., and Massonnet, F.: How does internal variability influence the ability of CMIP5
1788 models to reproduce the recent trend in Southern Ocean sea ice extent?, *The Cryosphere*, 7, 451-468,
1789 2013.

1790 Zwally, H. J., Comiso, J. C., Parkinson, C. L., Cavalieri, D. J., and Gloersen, P.: Variability of Antarctic
1791 sea ice 1979–1998, *Journal of Geophysical Research: Oceans*, 107(C5), 10.1029/2000JC000733, 2002.
1792